

UVM Potential Site Visits:

14 August 2008

Items in blue are tentative

Hostel location: 891 Amsterdam Avenue at 103rd Street

8/26 TUES: CENTRAL PARK DAY

- 1:30-3:00pm Dana Center, Central Park
Meeting with MillionTreesNYC / NYC Parks: Fiona Watt, Sue Donahue, Jackie Lu, Jessie Braden, Bram Gunther, Tim Wenskus, Megan Shane/NYRP
Contact: Blossom Beason 212-860-1370 or bbeason@centralparknyc.org
- 3:00-4:30 Central Park Conservancy Presentation on Central Park Tree Census
[Followed by brief walk in Central Park?](#)
- 4:30 Amsterdam and 110th – greenstreet site visit with Adriana Jacykewycz 646.879.6656
- 5:30 back to hostel
- 6:30 UVM Alumni dinner

8/27 WED: NORTHERN MANHATTAN DAY

- 9:00-10:00 Marcus Garvey Park and WEH neighborhood walk, end at Thomas Jefferson Park
Erika and Lindsay discuss Walk East Harlem
- 10:30 NYCHA Site visit – Jefferson Houses and Wagner Houses
Megan Shane, NYRP (917) 403-1393
- Picnic lunch – Pick up at Harlem Fairway-- at Swindler's Cove (Dyckman and Harlem River)
- 2:00-3:30 Inwood Park
Forest walk with NRG / Tim Wenskus
- 3:30-4:30 Meeting / debrief in Inwood Park Nature Center
- 5:30 DINNER AT THE ARSENAL, 6:00 REMARKS BY BENEPE

8/28 THURS: SOUTH BRONX DAY

- 9:00-10:30 Morisannia – Greening Morisaania; TPH; NYSERDA
Jennifer Greenfeld
- 11:00-12:30 Concrete Plant Park
Rob Crauderhoff Jaime Stein and Sheila Somashekha, Sustainable South Bronx; Dawn Henning, Youth Ministries for Peace and Justice; Damian Griffin, Bronx River Alliance
Discuss South Bronx River Watershed
- 1:00-2:00 Bag lunch at Barretto Point Park (and Tiffany Street Pier, time pending) with Siddhartha Sanchez and Herminio Martinez
- 3:00-5:00 Hunts Point Riverside Park and Rowboat Excursion
Adam Green, Rocking the Boat

8/29 FRI: QUEENS AND BROOKLYN DAY

- 9:00 Jamaica Bay
 1. Visitors Center – with Kim Tripp, NPS
 2. Floyd Bennet Field, time permitting
- 11:00 Red Hook:
 1. Red Hook Community Farm Ian Marvy, Added Value
 2. Ikea Park (privately developed parkland), time permitting
 3. Brooklyn Waterfront Greenway sites (Columbia Street)
 4. LUNCH AT FAIRWAY – students can order and pay in person
- MIDDAY DEPART

Driving Directions

Tuesday 8/26

Burlington to Dana Center






















<http://maps.google.com/maps?f=d&saddr=Burlington,+VT&daddr=110th+st+and+5th+ave,+new+york,+ny&hl=en&geocode=&mra=ls&sl=37.0625,-5.677068&sspn=61.845747,113.203125&ie=UTF8&z=6>






Driving directions to 5th Ave & E 110th St, New York, NY



307 mi – about **5 hours 43 mins**



Burlington, VT

1. Head **east** on **Main St** toward **Church St**  0.1 mi
2. Turn **right** at **S Winooski Ave**  0.6 mi
3. Slight **left** at **St Paul St**  0.2 mi
4. Continue on **Shelburne Rd**  7.9 mi
5. Continue on **Ethan Allen Hwy/US-7**  12.3 mi
Continue to follow US-7
6. Turn **right** at **VT-22A**  7.5 mi
7. Turn **right** at **VT-17**  8.4 mi
Entering New York
8. Continue on **Bridge Rd/RT-903**  4.1 mi
9. Turn **left** at **RT-22/RT-9N**  1.7 mi
10. Turn **right** at **CR-46/Factoryville Rd**  2.0 mi
11. Turn **right** at **CR-2/Creek Rd**  0.8 mi
12. Slight **right** to stay on **CR-2/Creek Rd**  7.6 mi
Continue to follow CR-2
13. Turn **right** at **RT-74**  12.1 mi
14. Turn **left** to merge onto **I-87 S**  88.2 mi
15. Take exit **1** for **I-87 S/I-90 W/New York Thruway** toward **New York/Buffalo**  0.7 mi
16. Merge onto **I-87 S/I-90 W/New York State Thruway S**  0.2 mi
Partial toll road
17. Take the exit onto **I-87 S/New York State Thruway S** toward **New York**  127 mi
Partial toll road
18. Take exit **13S** for **Palisades Pkwy S** toward **New Jersey**  0.4 mi
19. Merge onto **Palisades Interstate Pkwy S**  18.1 mi
Entering New Jersey
20. Take the exit toward **GW Bridge**  1.0 mi
Partial toll road
21. Merge onto **I-95 N/US-1 N**  1.6 mi
Entering New York

- 22. Take exit **2** for **Harlem Riv Dr** toward **FDR Dr**  0.7 mi
- 23. Merge onto **Harlem River Dr**  1.9 mi
- 24. Take exit **20** to merge onto **Park Ave** toward **E 132 St**  1.2 mi
- 25. Turn **right** at **E 111th St**  0.2 mi
- 26. Turn **left** at **5th Ave**  157 ft

  5th Ave & E 110th St
New York, NY

Dana Center to Hostel

<http://maps.google.com/maps?f=d&saddr=110th+st+and+5th+ave,+new+york,+ny&daddr=891+Amsterdam+Avenue+and+103rd+Street,+new+york,+ny&hl=en&geocode=&mra=ls&sl=42.63665,-73.696985&sspn=7.305902,14.150391&ie=UTF8&z=15>







Driving directions to Amsterdam Ave & W 103rd St, New York, NY 10025



1.9 mi – about **6 mins**

  5th Ave & E 110th St
New York, NY



Head **west** on **E 110th St/Duke Ellington Circle/Frawley Circle/Tito Puente**

- 1. **Way** toward **Duke Ellington Circle/Frawley Circle**  0.5 mi
Continue to follow E 110th St
- 2. Turn **right** at **Frederick Douglass Circle**  318 ft
- 3. Turn **left** to stay on **Frederick Douglass Circle**  151 ft
- 4. Turn **right** at **Central Park West**  0.6 mi
- 5. Turn **right** at **W 97th St**  0.3 mi
- 6. Turn **right** at **Amsterdam Ave**  0.3 mi

  Amsterdam Ave & W 103rd St
New York, NY 10025



Wednesday Aug 27

Hostel to Marcus Garvey








<http://maps.google.com/maps?f=d&saddr=891+Amsterdam+Avenue+and+103rd+Street,+new+york,+ny&daddr=mount+morris+park+west+and+west+120th+st,+new+york,+ny&hl=en&geocode=&mra=ls&ll=40.800329,-73.95112&sspn=0.014684,0.027637&ie=UTF8&ll=40.800654,-73.956656&spn=0.014684,0.027637&z=15>

Driving directions to W 120th St & Mt Morris Park W, New York, NY 10027

1.6 mi – about **6 mins**

  Amsterdam Ave & W 103rd St
New York, NY 10025



1. Head **northeast** on **Amsterdam Ave** toward **W 104th St**  262 ft
2. Turn **right** at **W 104th St**  0.3 mi
3. Turn **left** at **Central Park West**  0.3 mi
4. Turn **right** at **Frederick Douglass Circle**  171 ft
5. Turn **right** at **Central Park N**  0.3 mi
6. Turn **left** at **Lenox Ave**  0.5 mi
7. Turn **right** at **W 120th St**  0.1 mi

  W 120th St & Mt Morris Park W
New York, NY 10027

Marcus Garvey to Swindler's Cove







<http://maps.google.com/maps?f=d&saddr=mount+morris+park+west+and+west+120th+st,+new+york,+ny&daddr=dyckman+street+and+10th+ave,+new+york,+ny&hl=en&geocode=&mra=ls&ll=40.798185,-73.957214&sspn=0.014684,0.027637&ie=UTF8&z=13>

Driving directions to 10th Ave & Dyckman St, New York, NY



4.8 mi – about **10 mins** (up to 15 mins in traffic)

  W 120th St & Mt Morris Park W
New York, NY 10027



1. Head **southeast** on **W 120th St** toward **5th Ave**  492 ft
2. Turn **right** at **5th Ave**  262 ft
3. Turn **right** at **W 119th St**  0.2 mi
4. Turn **right** at **Lenox Ave**  1.0 mi
5. Turn **right** at **W 139th St**  0.2 mi
6. Take the **Harlem River Dr N** ramp  0.2 mi

7. Merge onto **Harlem River Dr**  3.0 mi



  10th Ave & Dyckman St
New York, NY

Swindler's Cove to Inwood Park

<http://maps.google.com/maps?f=d&saddr=dyckman+street+and+10th+ave,+new+york,+ny&daddr=214th+st+and+indian+road,+new+york,+ny&hl=en&geocode=&mra=ls&sl=40.831346,-73.934555&sspn=0.058708,0.11055&ie=UTF8&ll=40.868126,-73.921766&spn=0.014669,0.027637&z=15>

Driving directions to W 214th St & Indian Rd, New York, NY 10034

1.3 mi – about **4 mins**

  10th Ave & Dyckman St
New York, NY



1. Head **northwest** on **Dyckman St** toward **Nagle Ave**  0.6 mi
2. Turn **right** at **Seaman Ave**  0.6 mi
3. Turn **left** at **W 215th St**  377 ft



  W 214th St & Indian Rd
New York, NY 10034

Inwood to Arsenal













<http://maps.google.com/maps?f=d&saddr=214th+st+and+indian+road,+new+york,+ny&daddr=64th+st+and+5th+ave,+new+york,+ny&hl=en&geocode=&mra=ls&sl=40.86553,-73.920945&sspn=0.014669,0.027637&ie=UTF8&z=12>

Driving directions to 5th Ave & E 64th St, New York, NY 10065

9.3 mi – about **22 mins** (up to 35 mins in traffic)

  W 214th St & Indian Rd
New York, NY 10034



1. Head **southwest** on **W 214th St** toward **Seaman Ave**  492 ft
2. Turn **right** at **Seaman Ave**  0.6 mi
3. Turn **right** at **Riverside Dr**  0.2 mi
4. Take the ramp to **Downtown Manhattan**  0.1 mi
5. Merge onto **Henry Hudson Pkwy/RT-9A S**  6.2 mi
6. Take the **79 St** exit toward **Boat Basin**  495 ft
7. At the traffic circle, take the **3rd** exit onto **W 79th St**  0.3 mi
8. Turn **right** at **Broadway**  0.4 mi
9. Turn **left** at **W 72nd St**  0.4 mi
10. Turn **right** at **Central Park West**  0.4 mi
11. Turn **left** at **65th St**  0.5 mi
12. Turn **right** at **5th Ave**  262 ft



5th Ave & E 64th St
New York, NY 10065

THURSDAY