












### Legend

- |                                                                                                                 |                                                                                                         |                                                                                                                 |
|-----------------------------------------------------------------------------------------------------------------|---------------------------------------------------------------------------------------------------------|-----------------------------------------------------------------------------------------------------------------|
|  Property Outline            |  Uncut Wetlands      |  Uncut 2021                |
|  Study Area Outline          |  50' Roadside Buffer |  Study Area Harvested 2021 |
|  Control Blocks              |  Streams             |  Harvest Area 2021         |
|  Uncut 250' Shoreland Buffer |  hrf_trails          |                                                                                                                 |