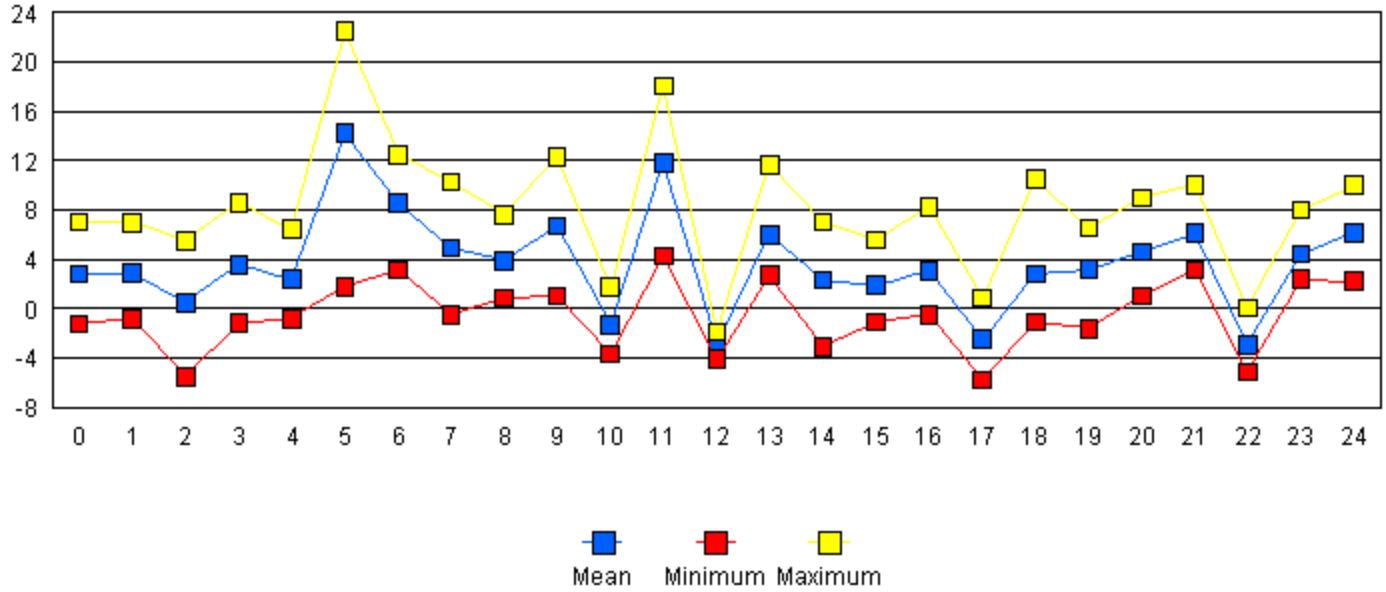
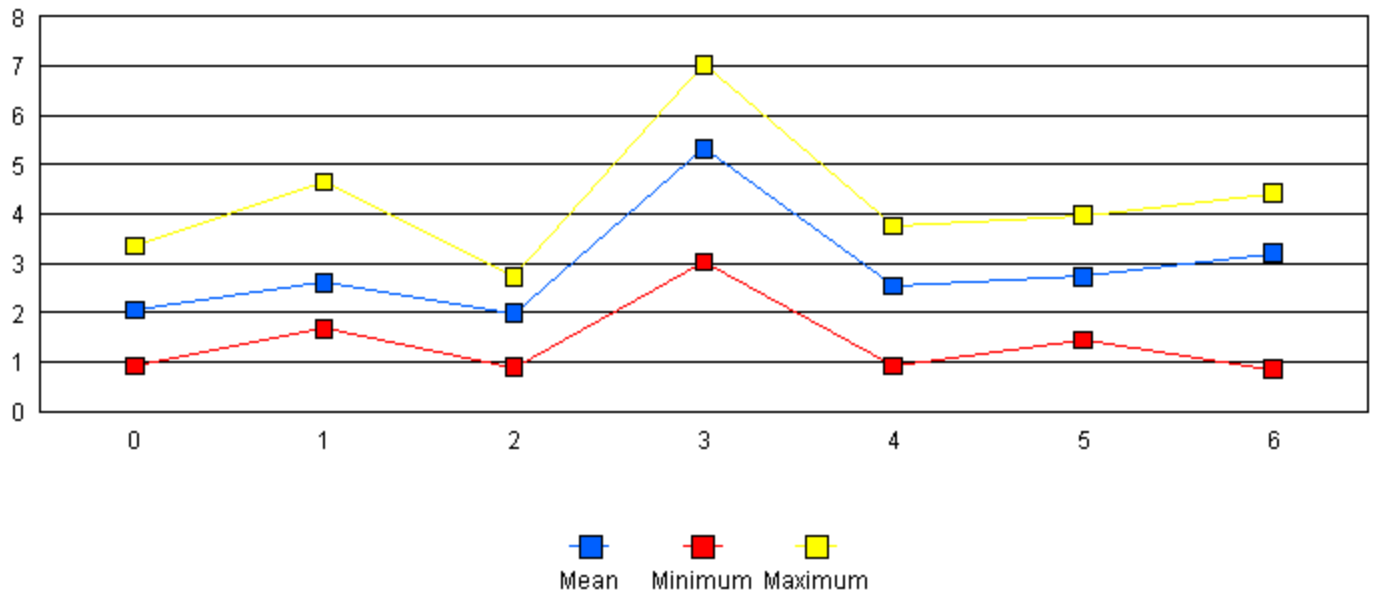


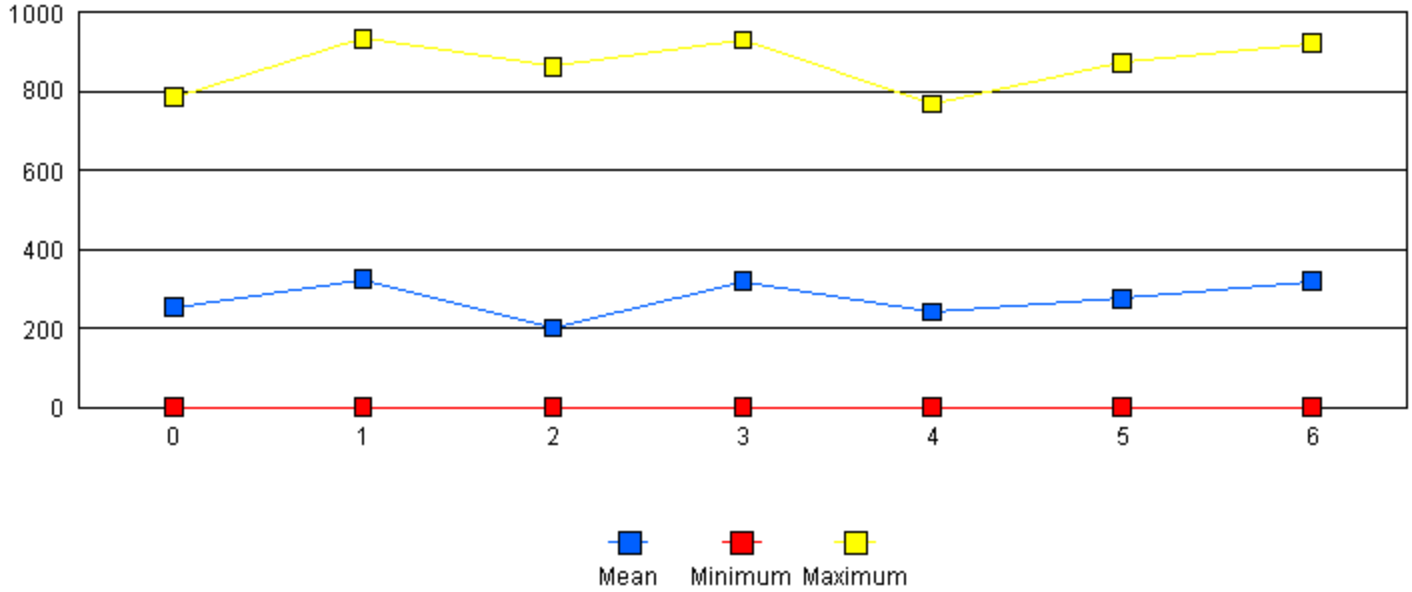
CASTNet: April - Air Temperature (degrees C)



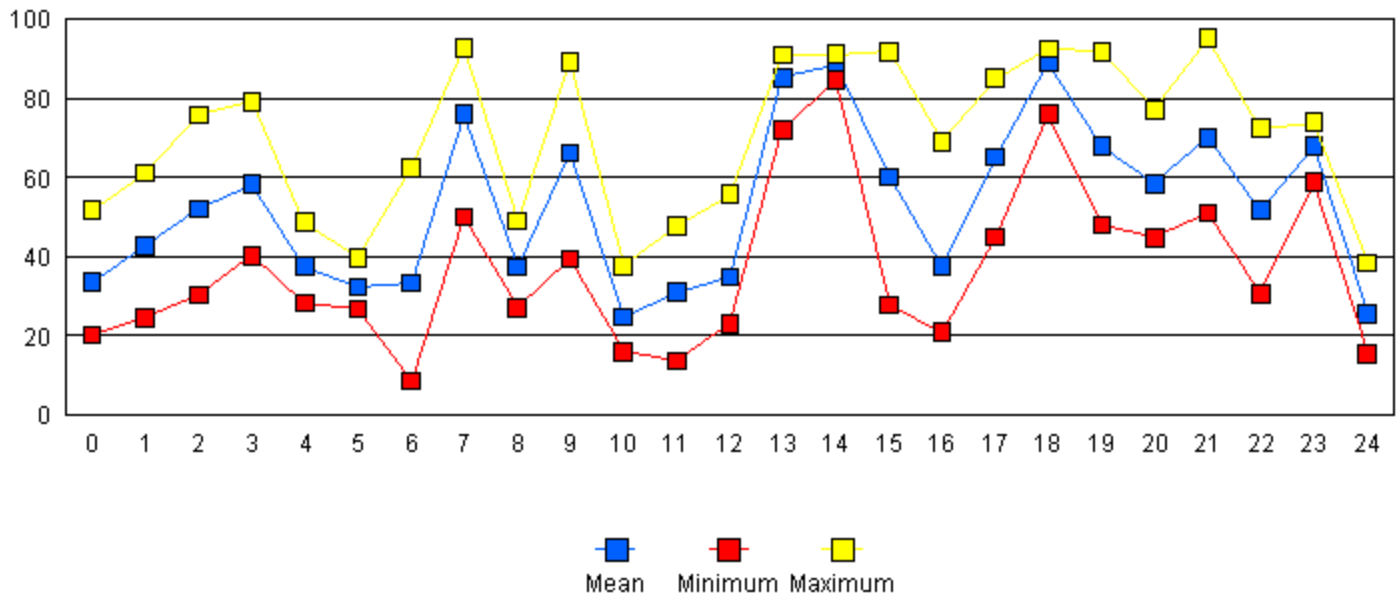
CASTNet: April - Horizontal Wind Speed (ms)



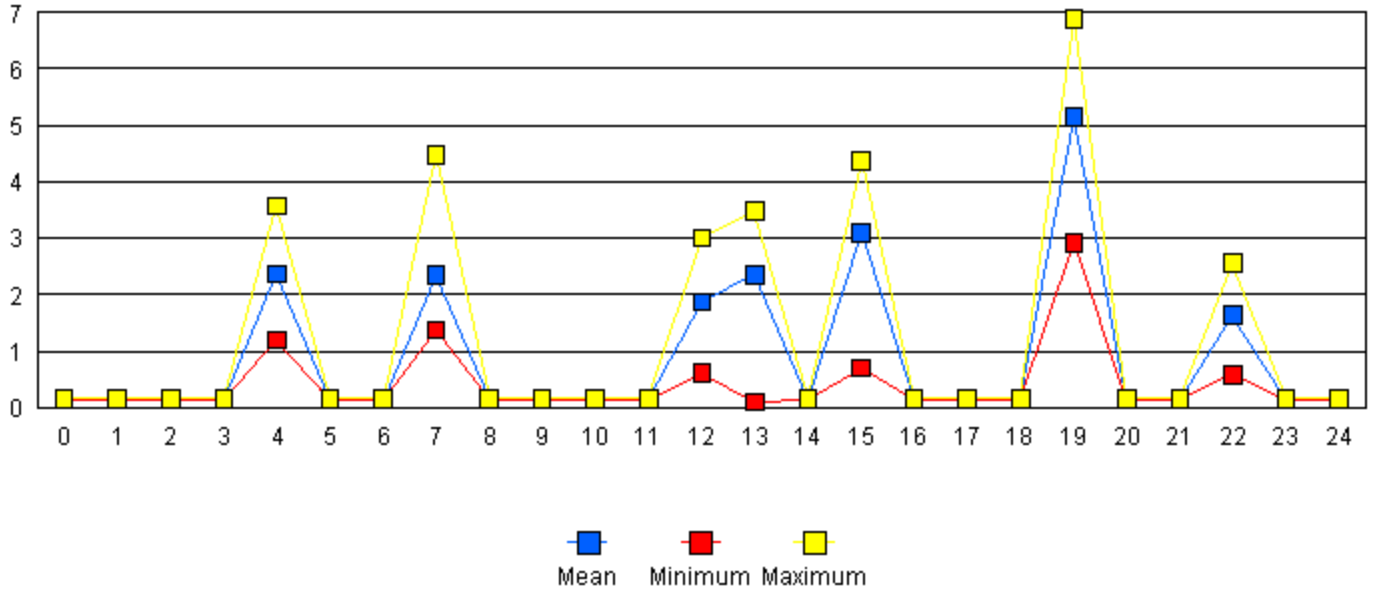
CASTNet: April - Pyranometer (watts/m²)



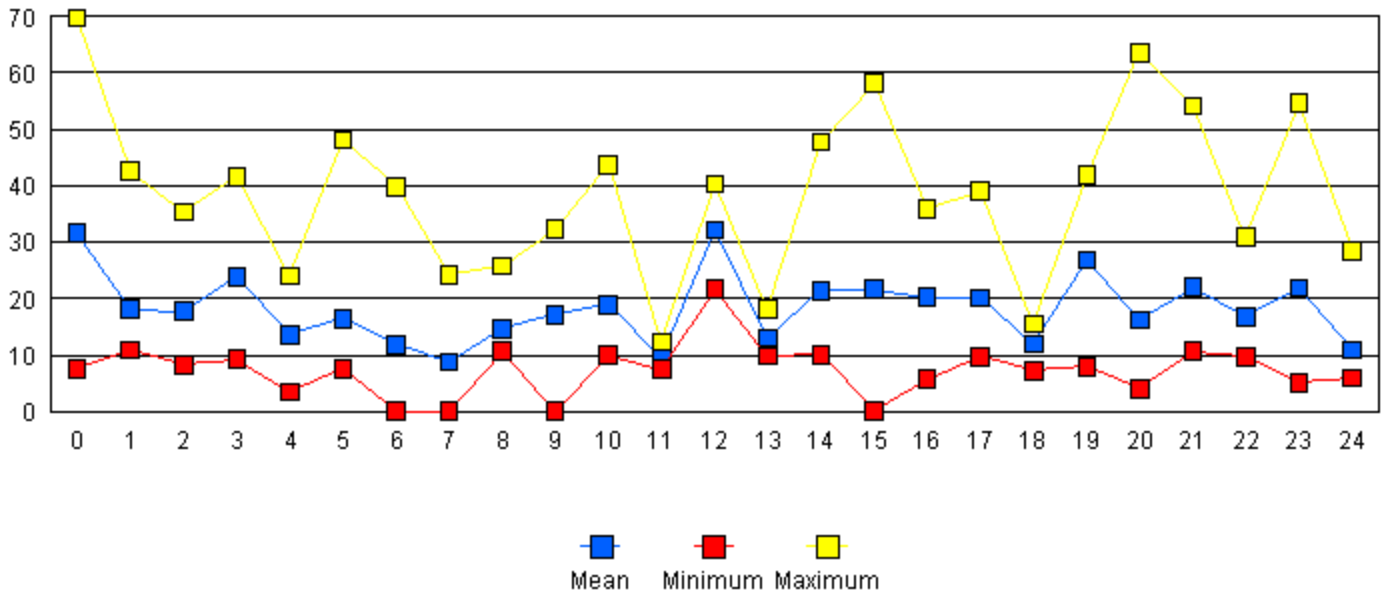
CASTNet: April - Relative Humidity (%)



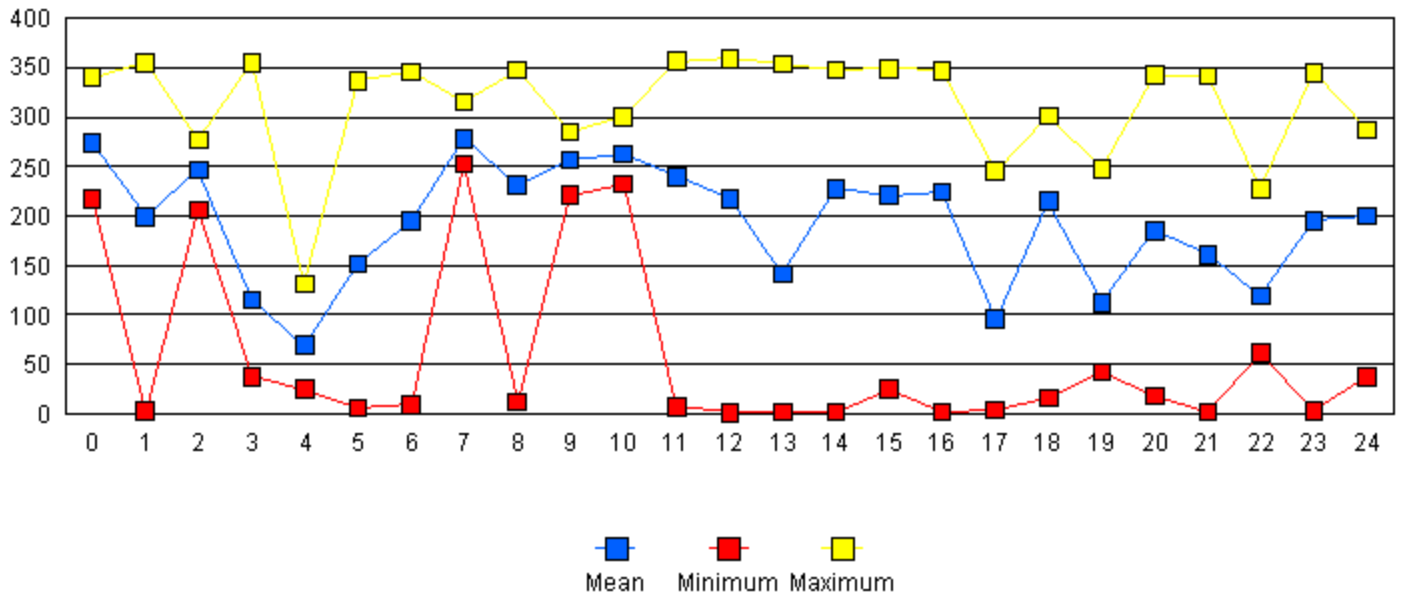
CASTNet: April - Resultant Wind Speed (m/s)



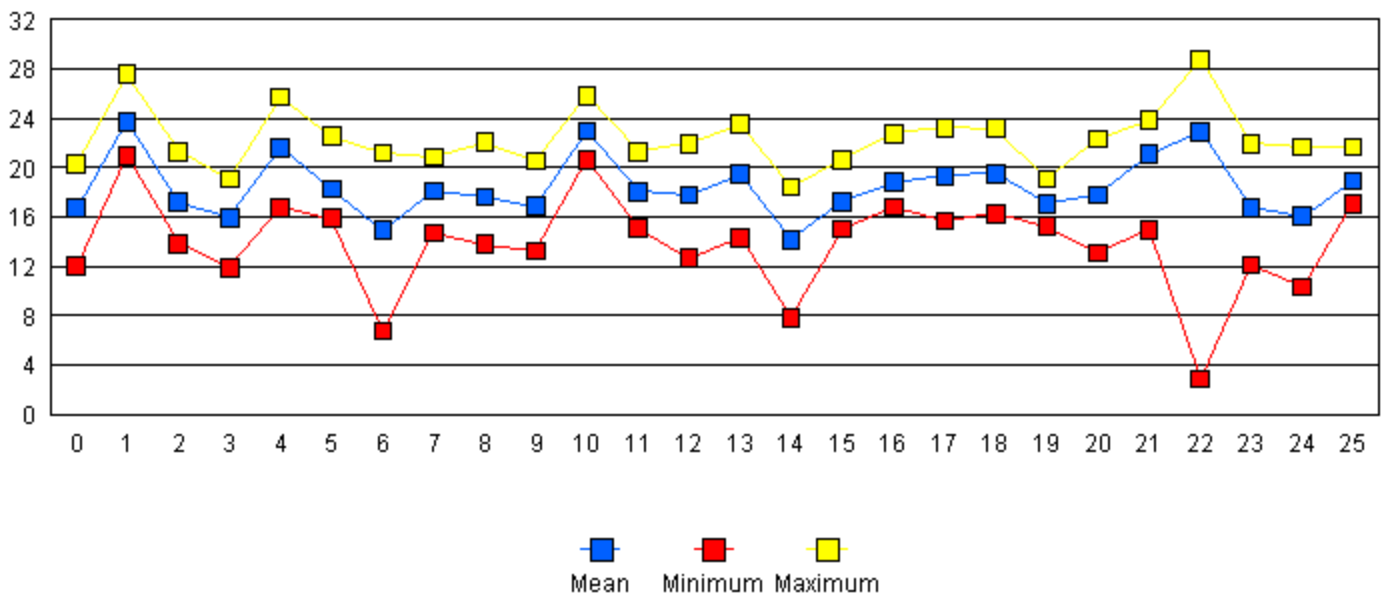
CASTNet: April - Stand Deviation Wind Direction



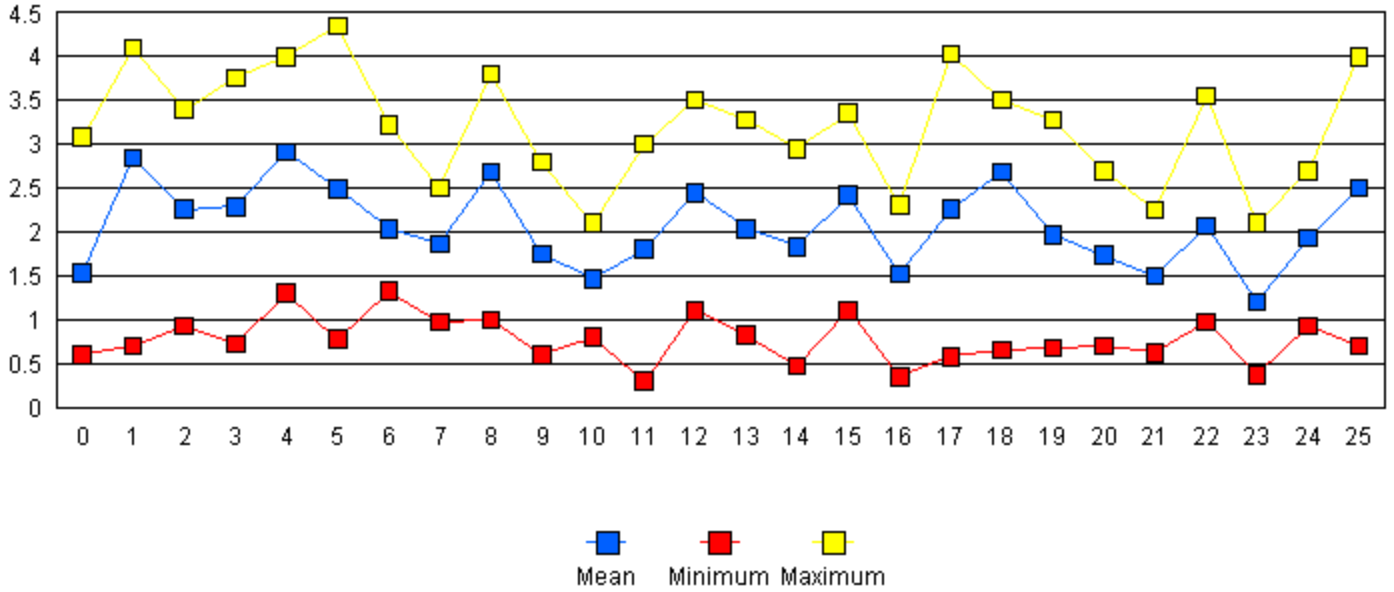
CASTNet: April - Wind Direction (degrees)



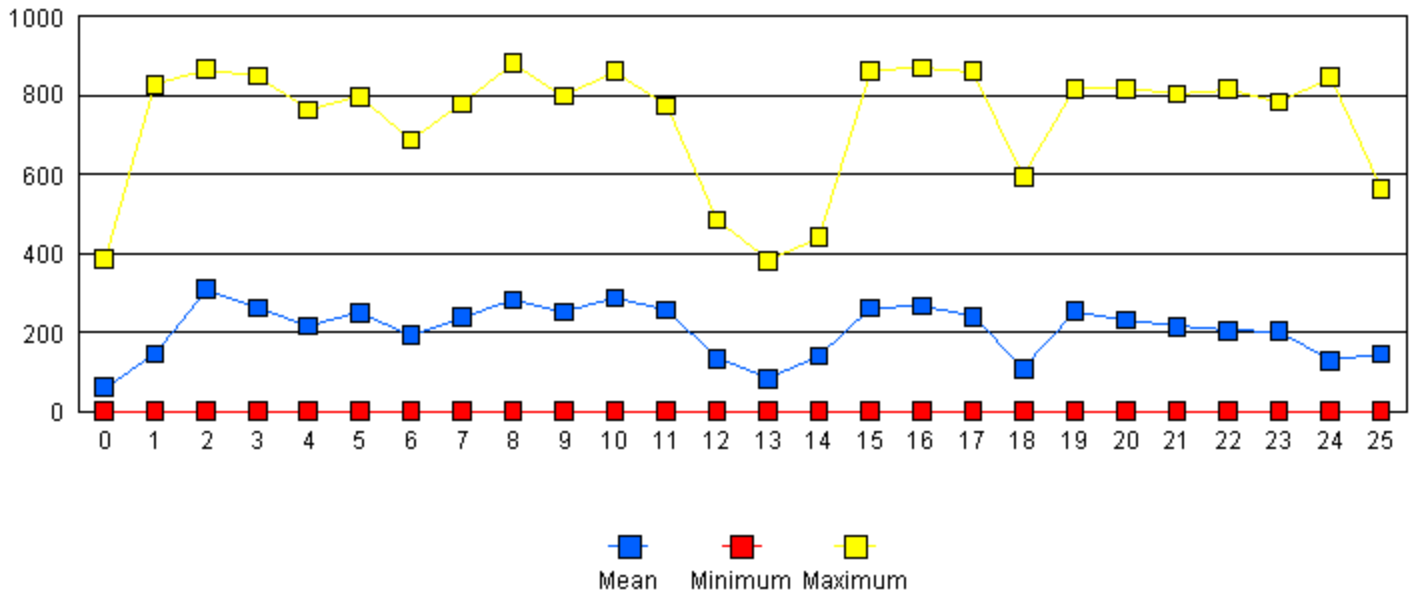
CASTNet: August - Air Temperature (degrees C)



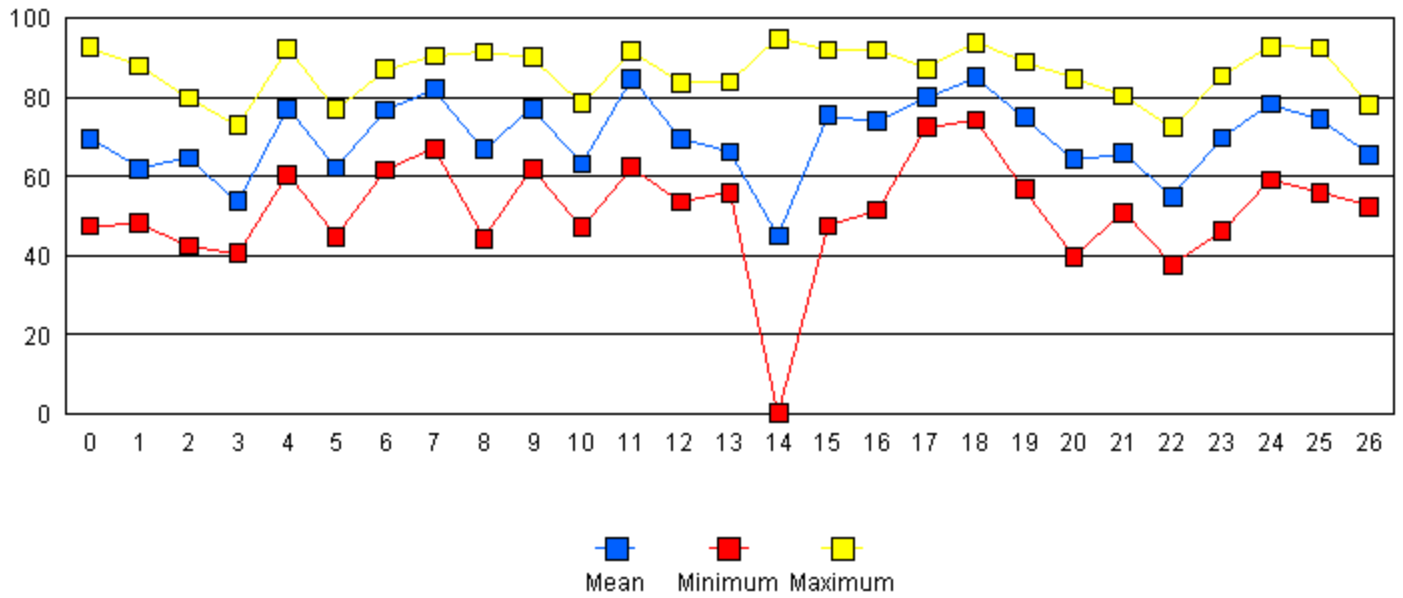
CASTNet: August - Horizontal Wind Speed (ms)



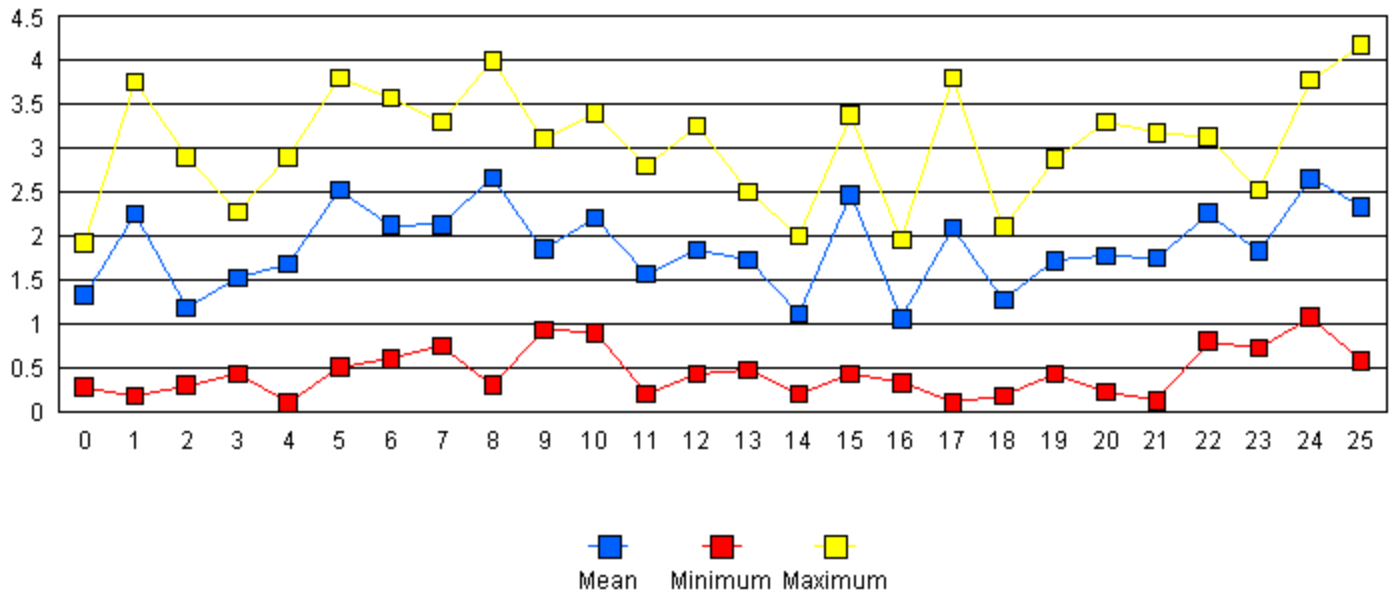
CASTNet: August - Pyranometer (watts/m^2)



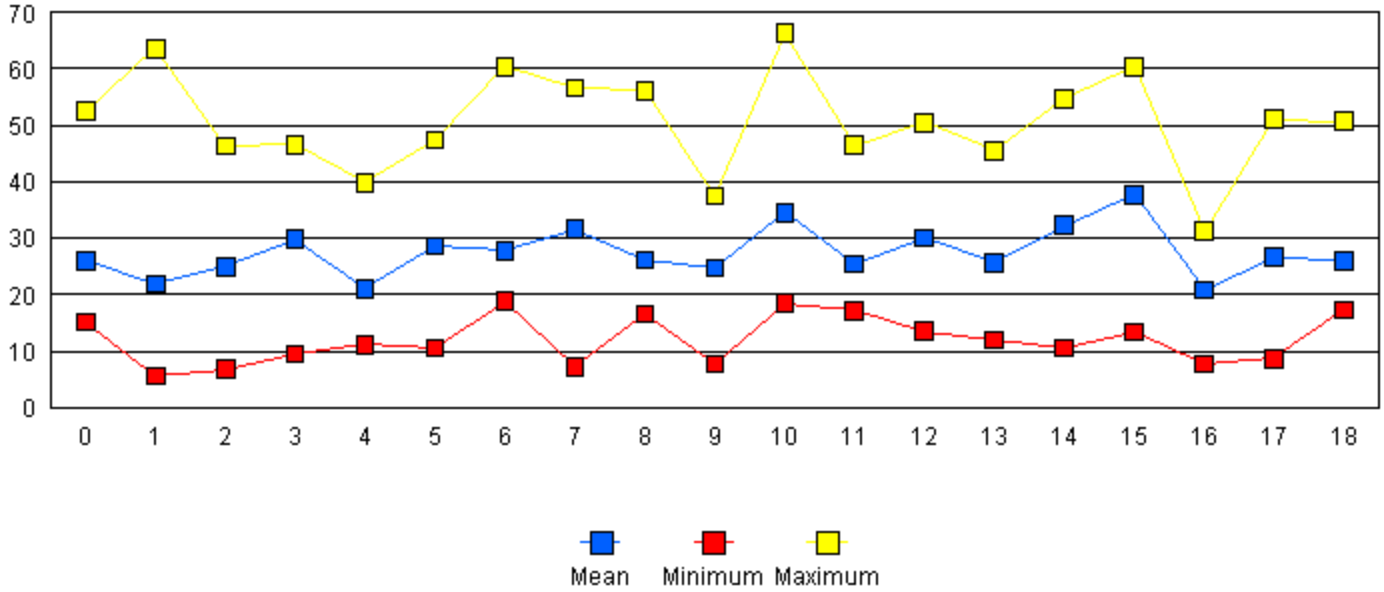
CASTNet: August - Relative Humidity (%)



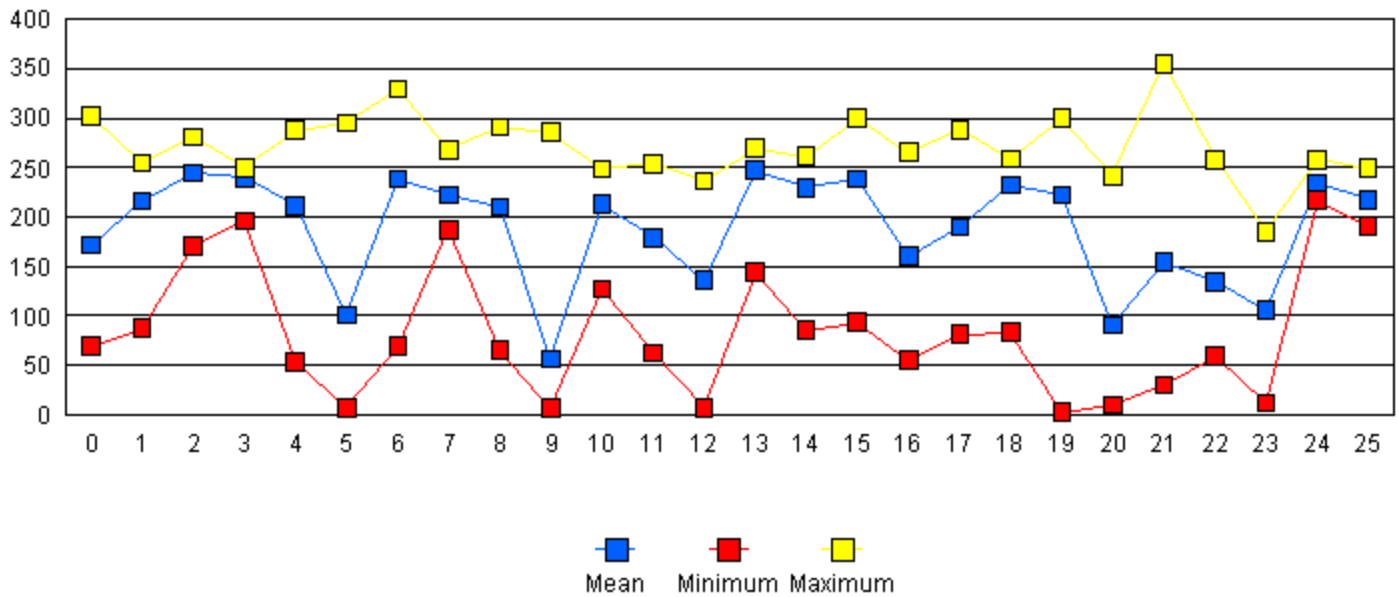
CASTNet: August - Resultant Wind Speed (m/s)



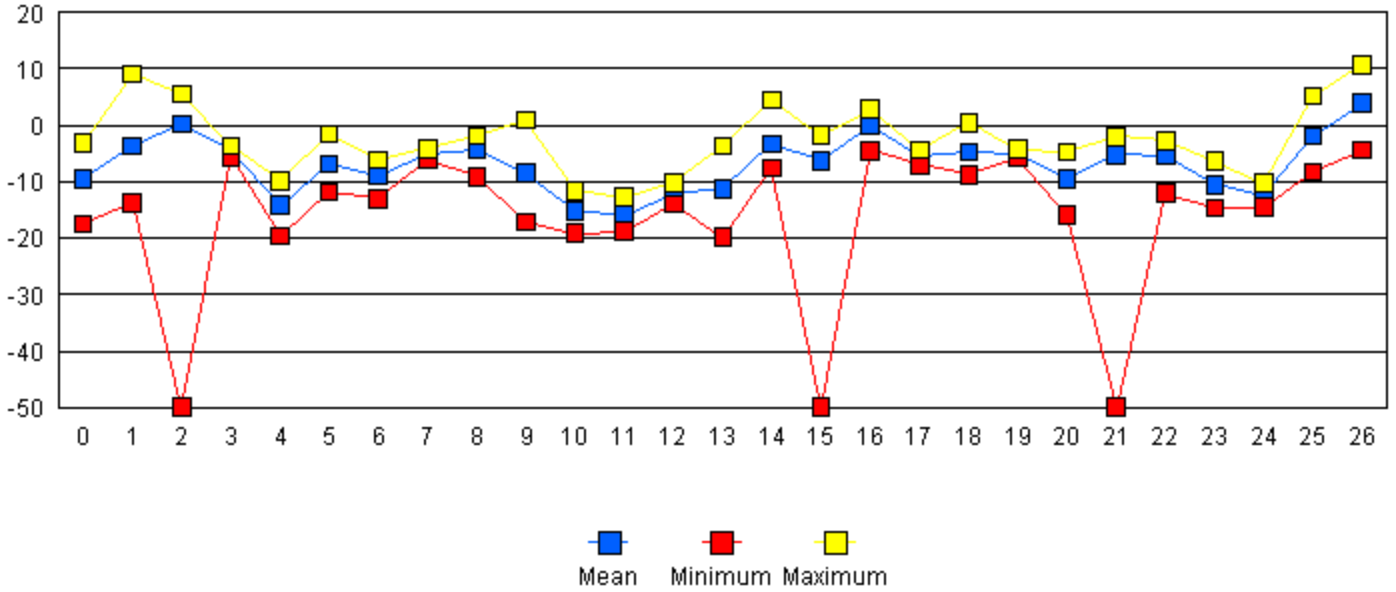
CASTNet: August - Stand Deviation Wind Direction



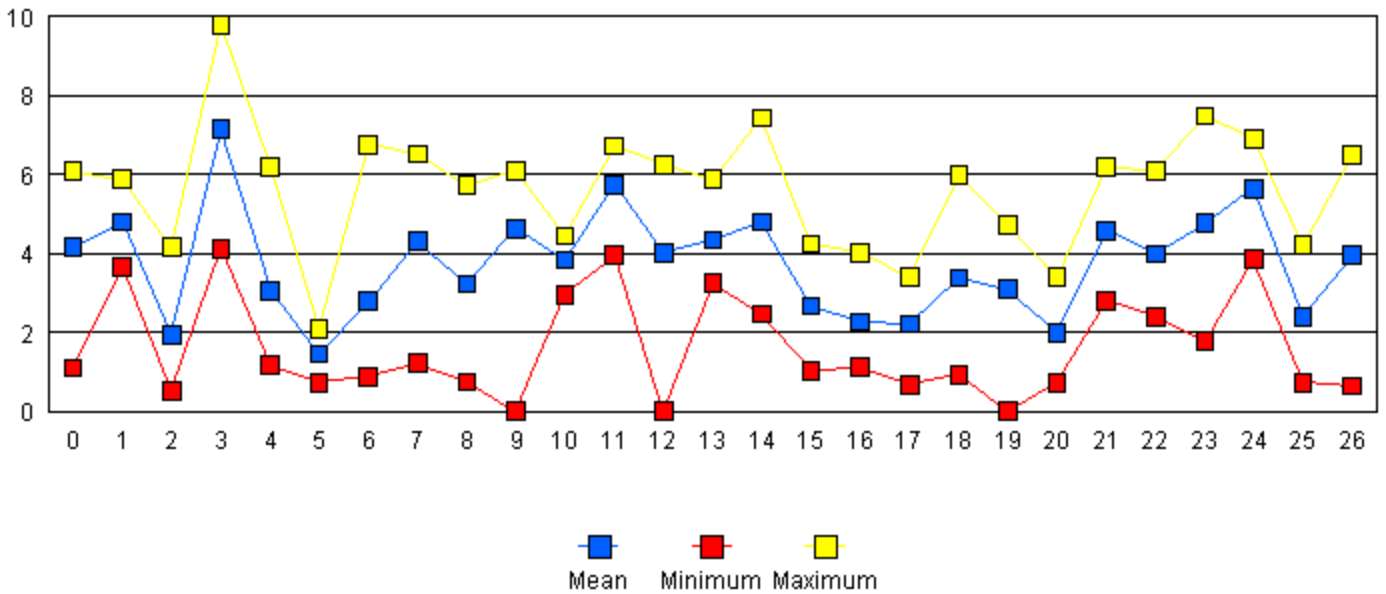
CASTNet: August - Wind Direction (degrees)



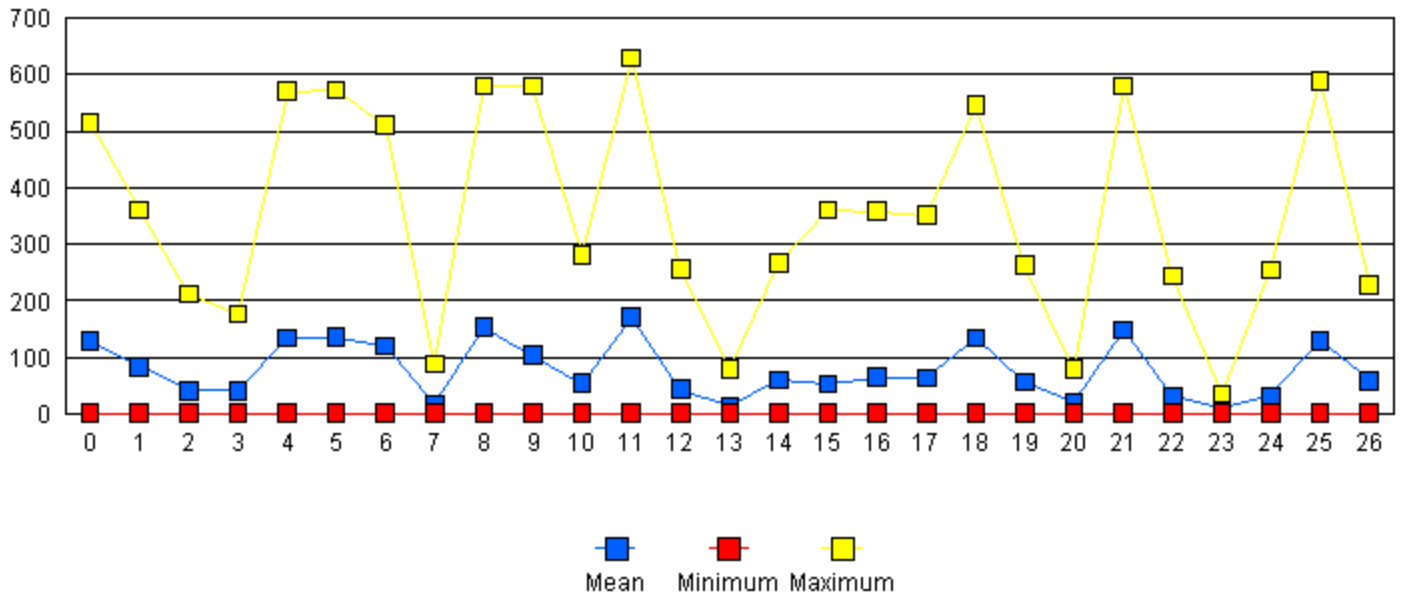
CASTNet: February - Air Temperature (degrees C)



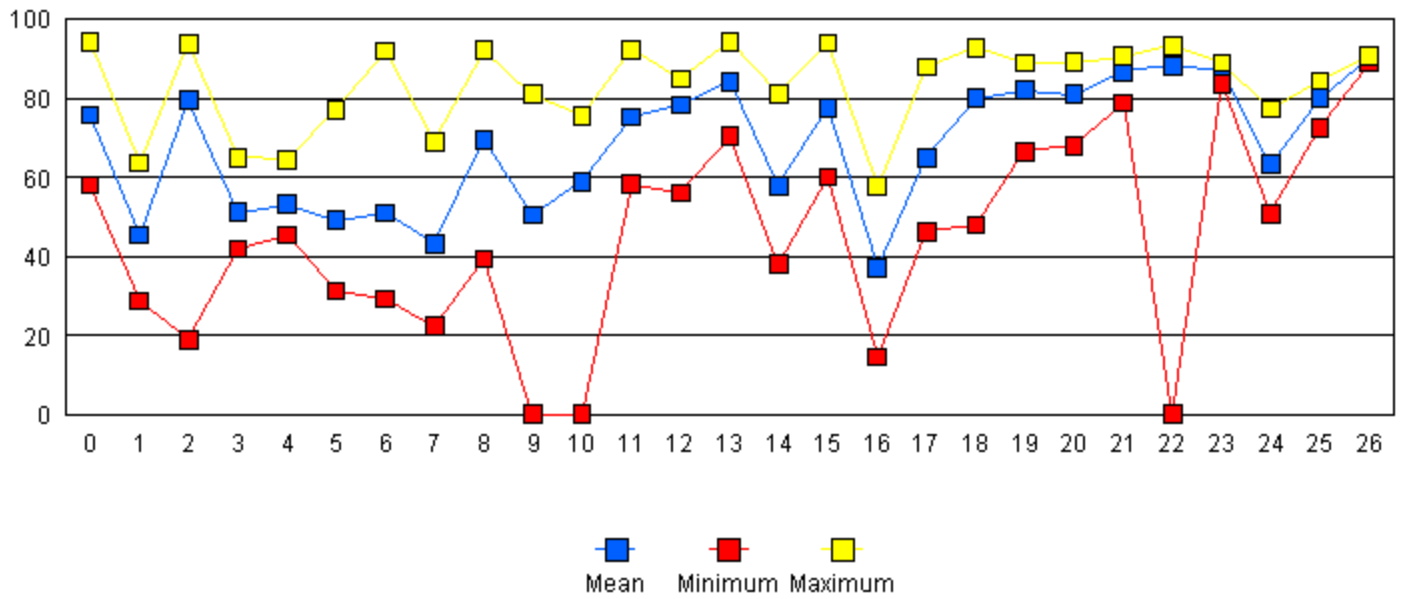
CASTNet: February - Horizontal Wind Speed (ms)



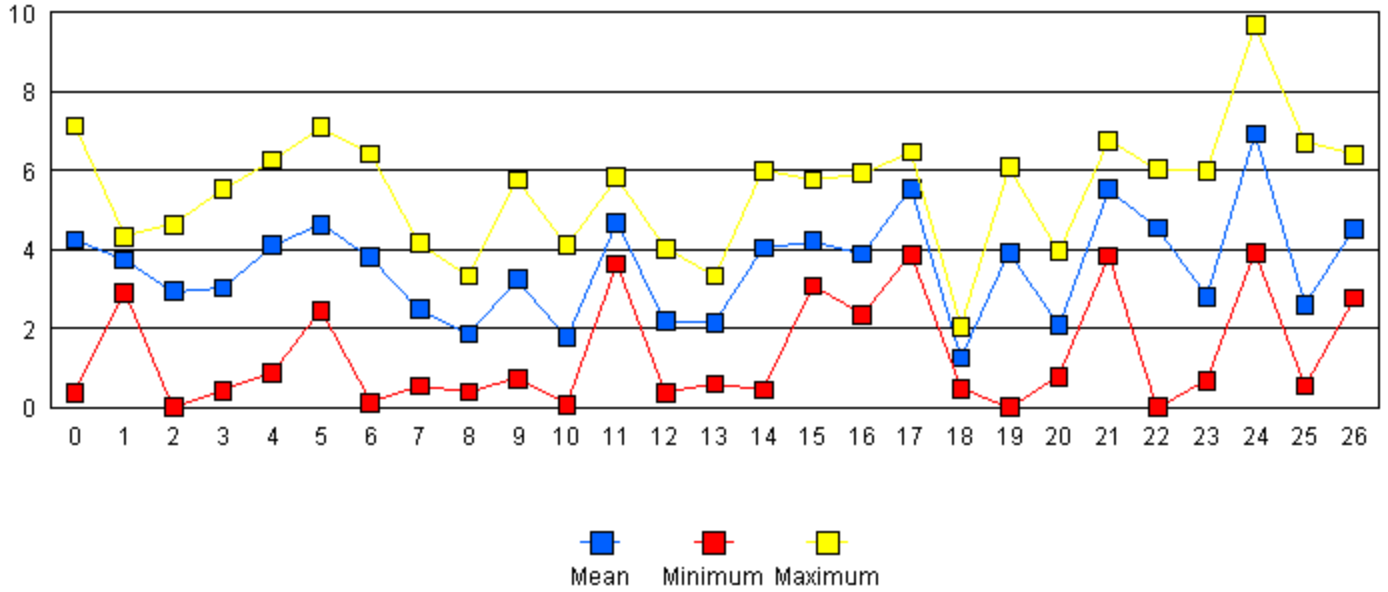
CASTNet: February - Pyranometer (watts/m²)



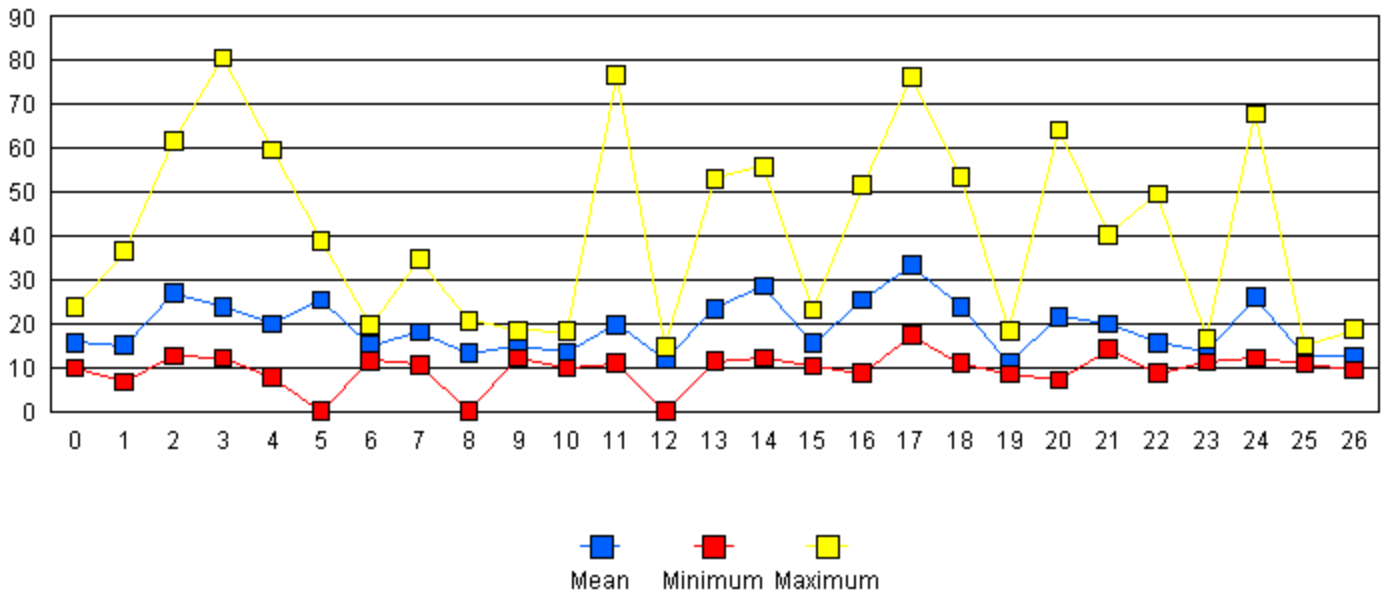
CASTNet: February - Relative Humidity (%)



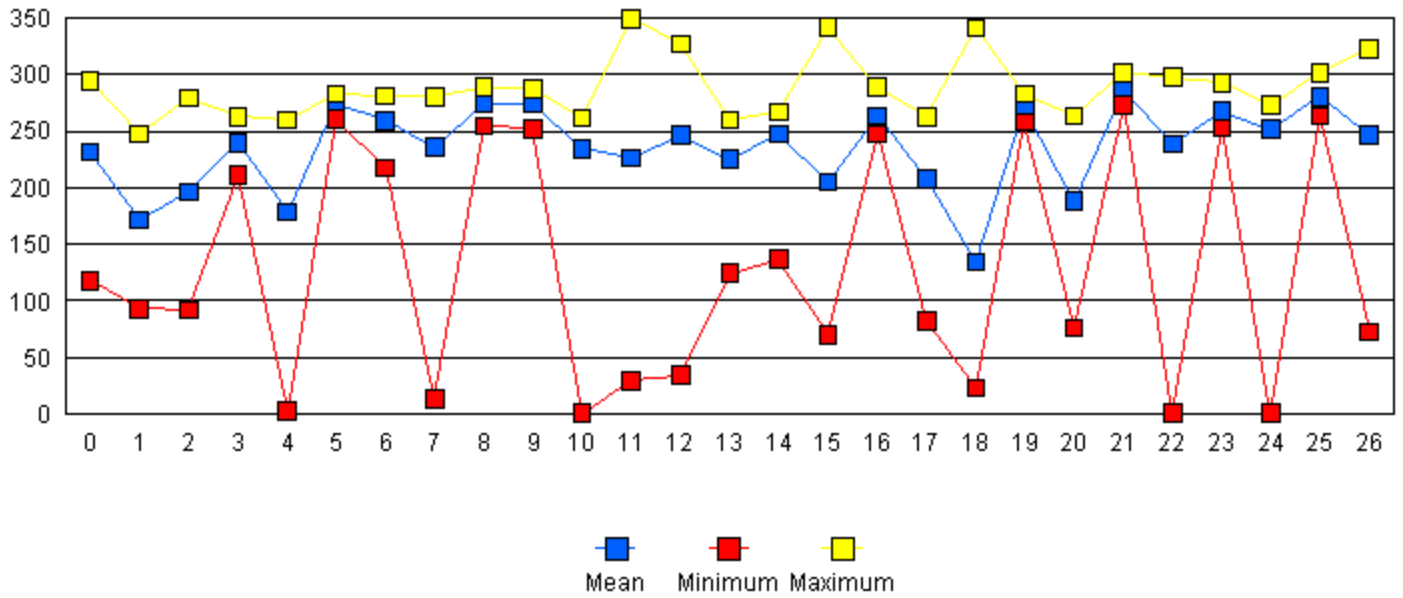
CASTNet: February - Resultant Wind Speed (m/s)



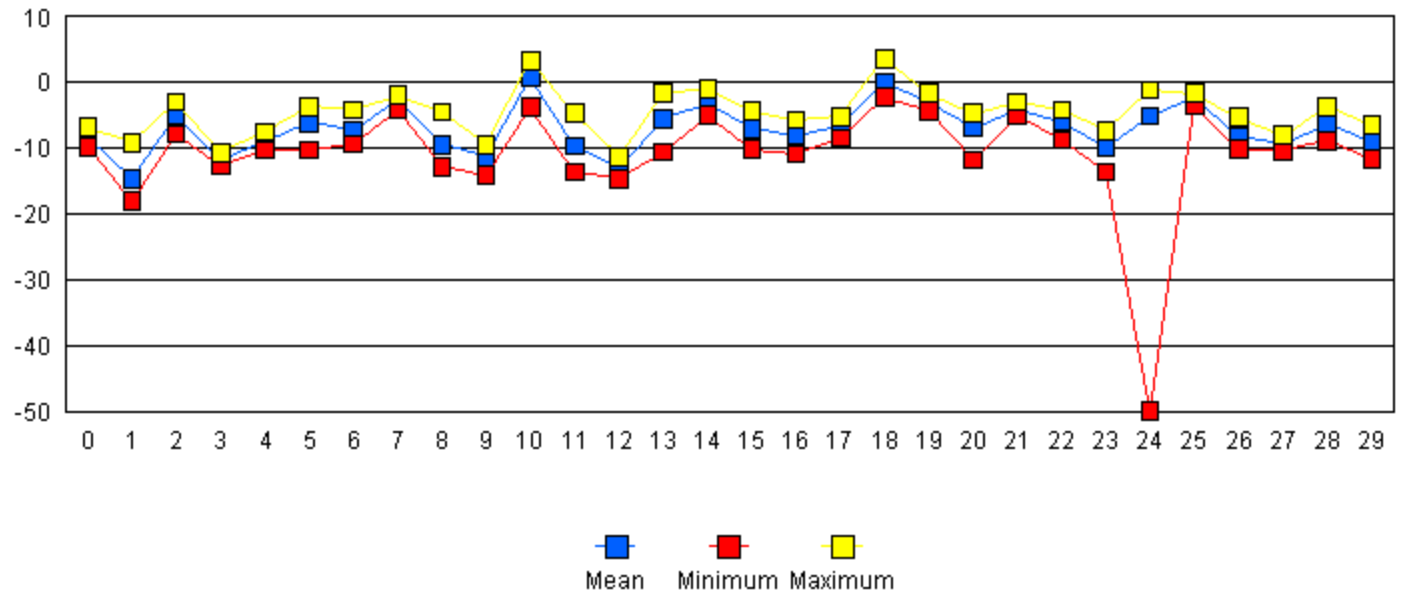
CASTNet: February - Stand Deviation Wind Direction



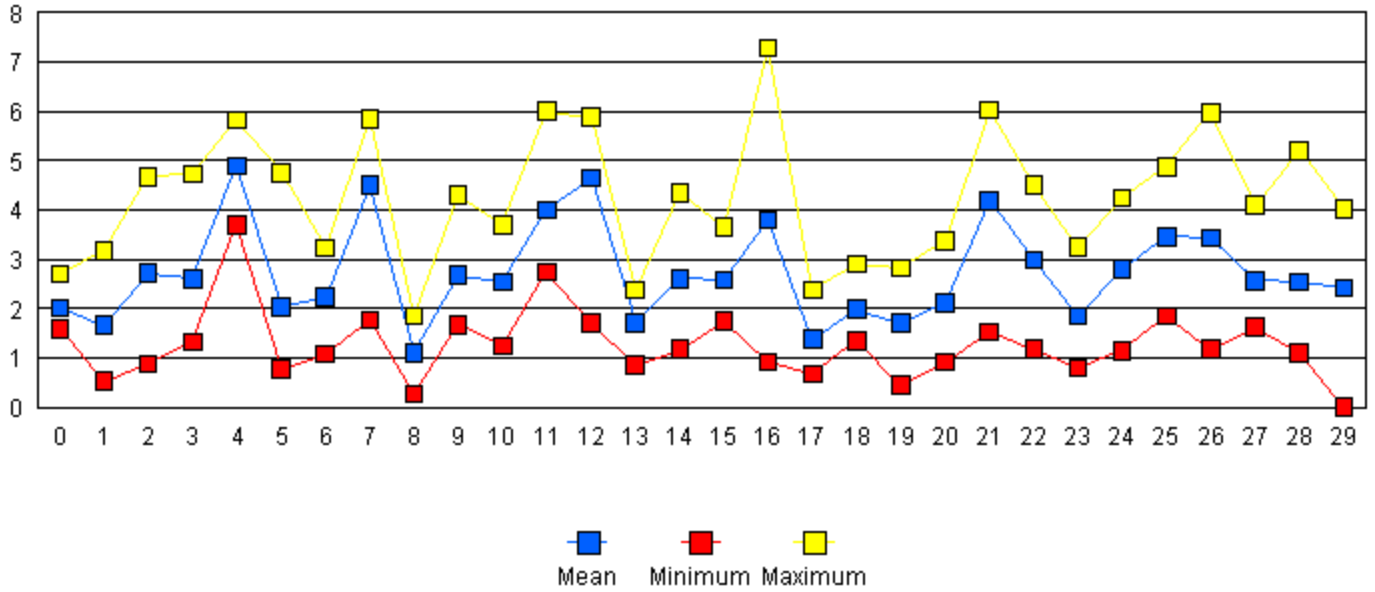
CASTNet: February - Wind Direction (degrees)



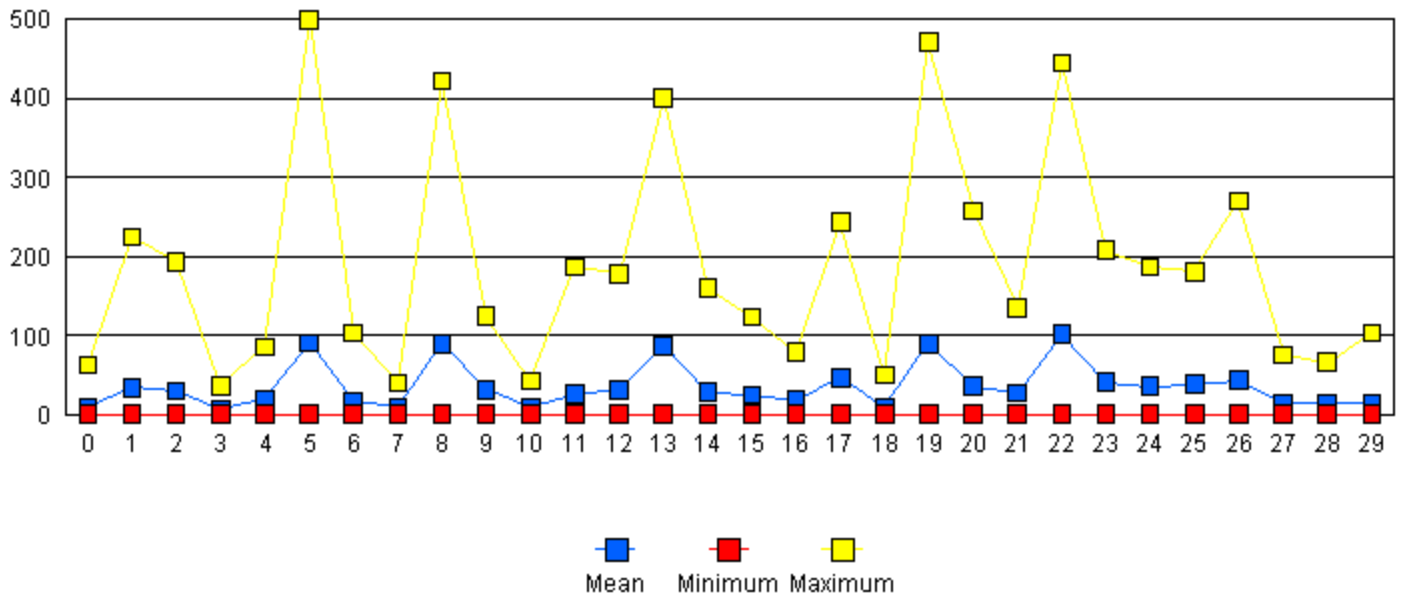
CASTNet: January - Air Temperature (degrees C)



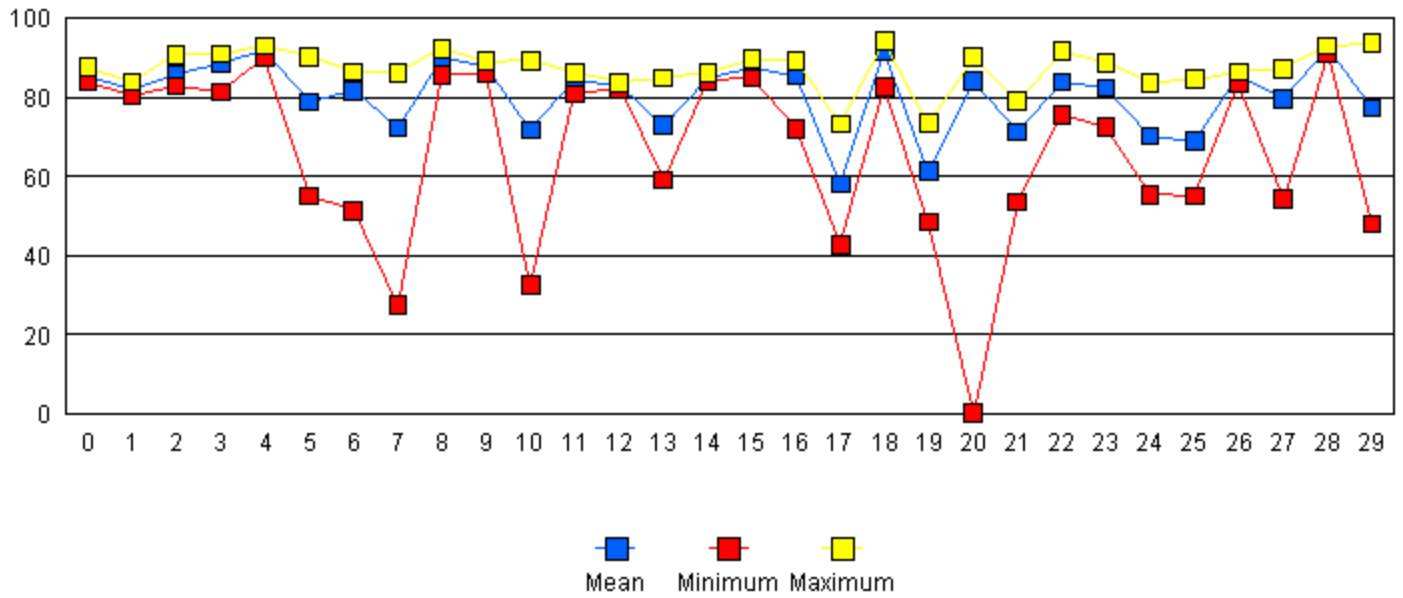
CASTNet: January - Horizontal Wind Speed (ms)



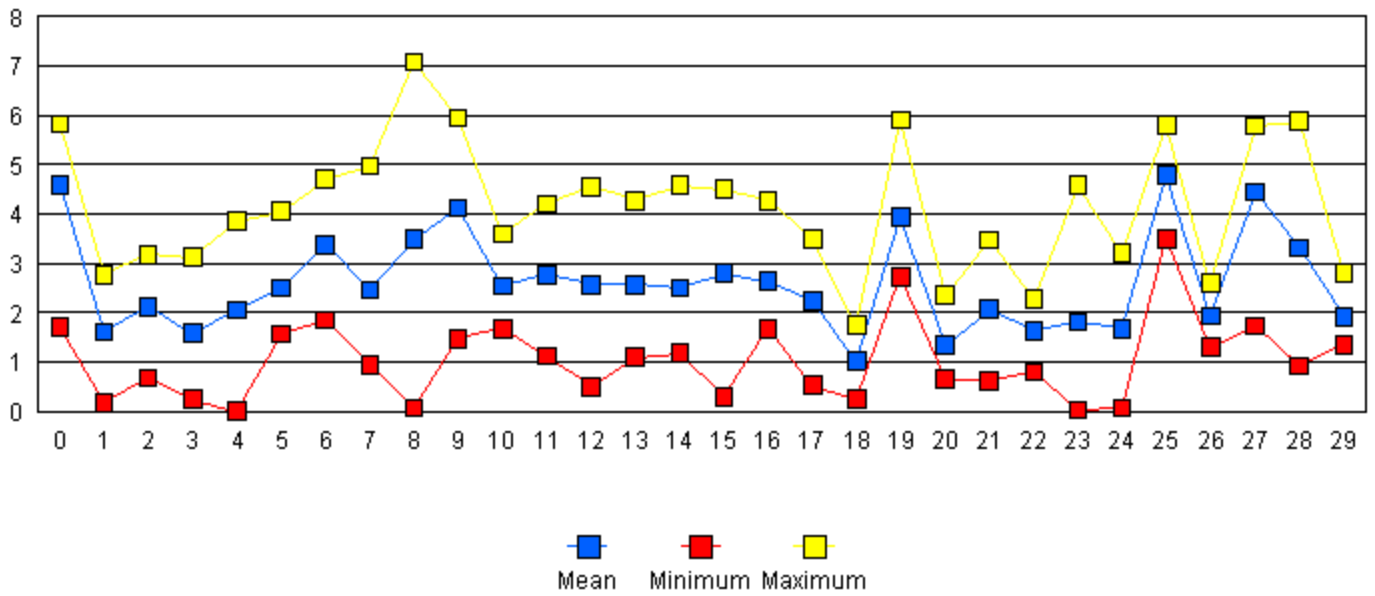
CASTNet: January - Pyranometer (watts/m^2)



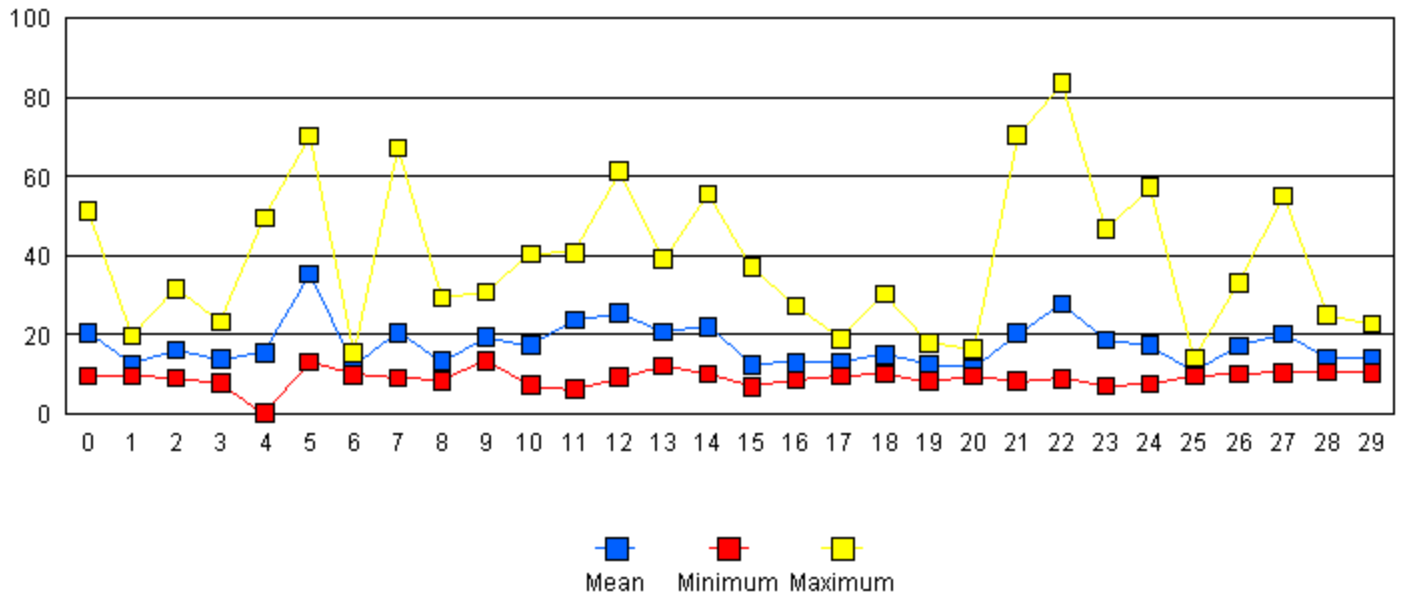
CASTNet: January - Relative Humidity (%)



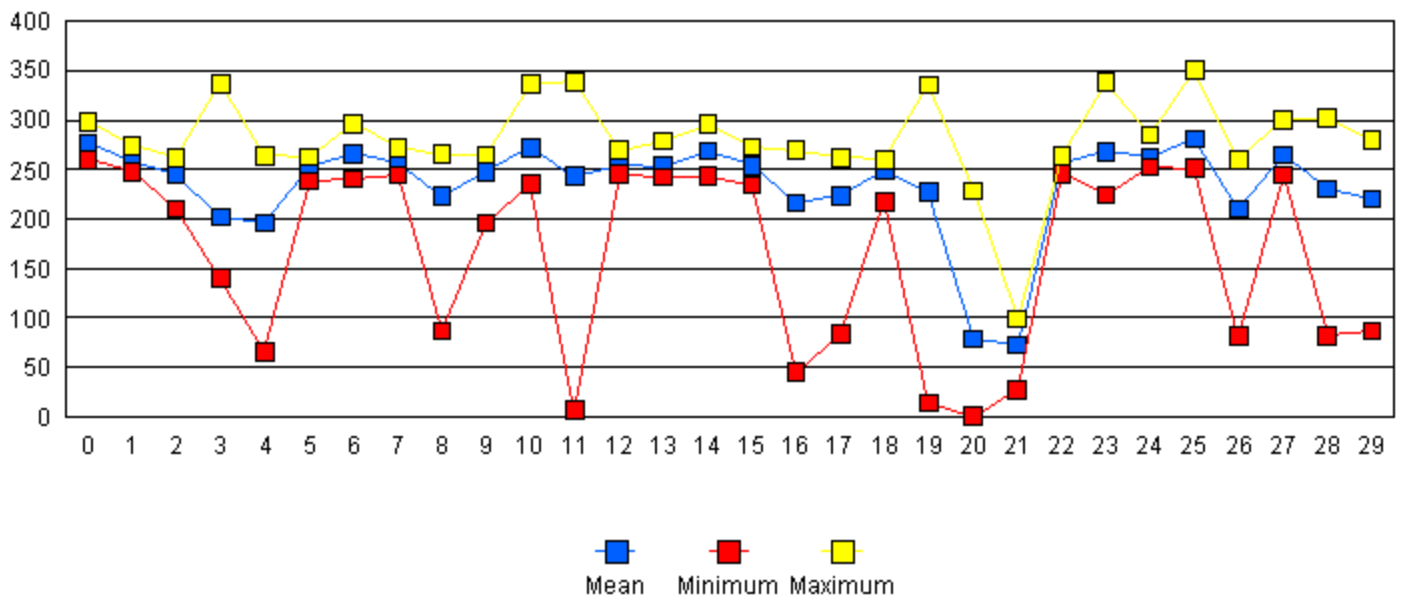
CASTNet: January - Resultant Wind Speed (m/s)



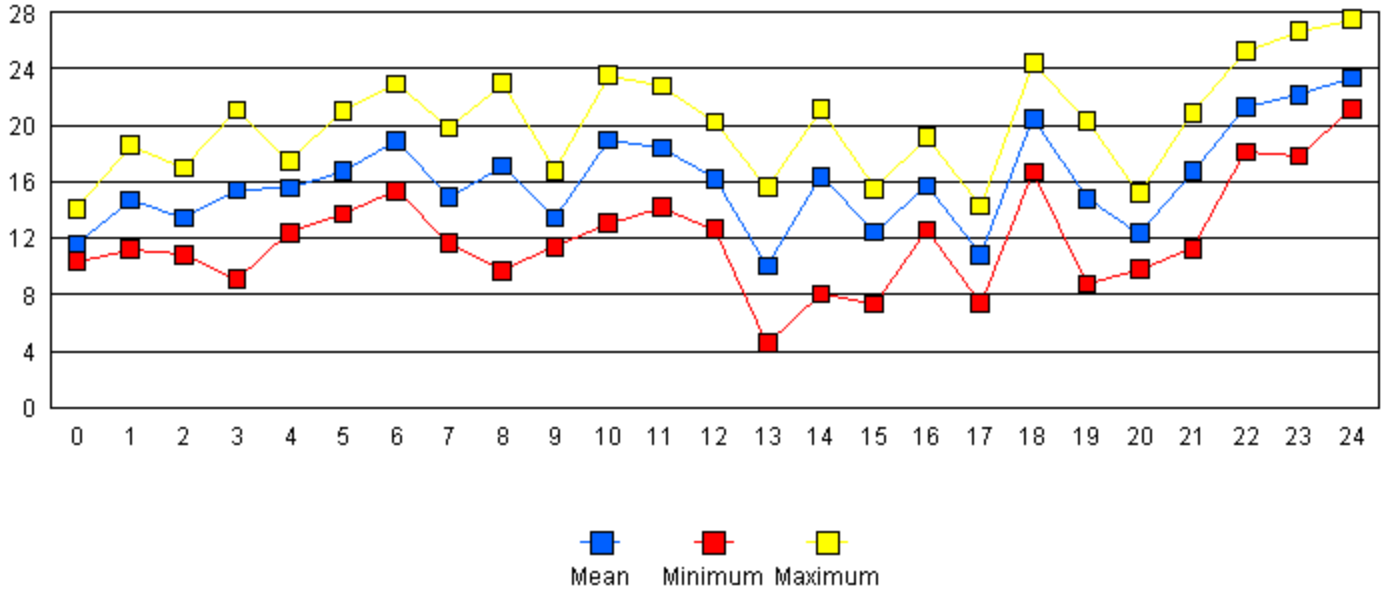
CASTNet: January - Stand Deviation Wind Direction



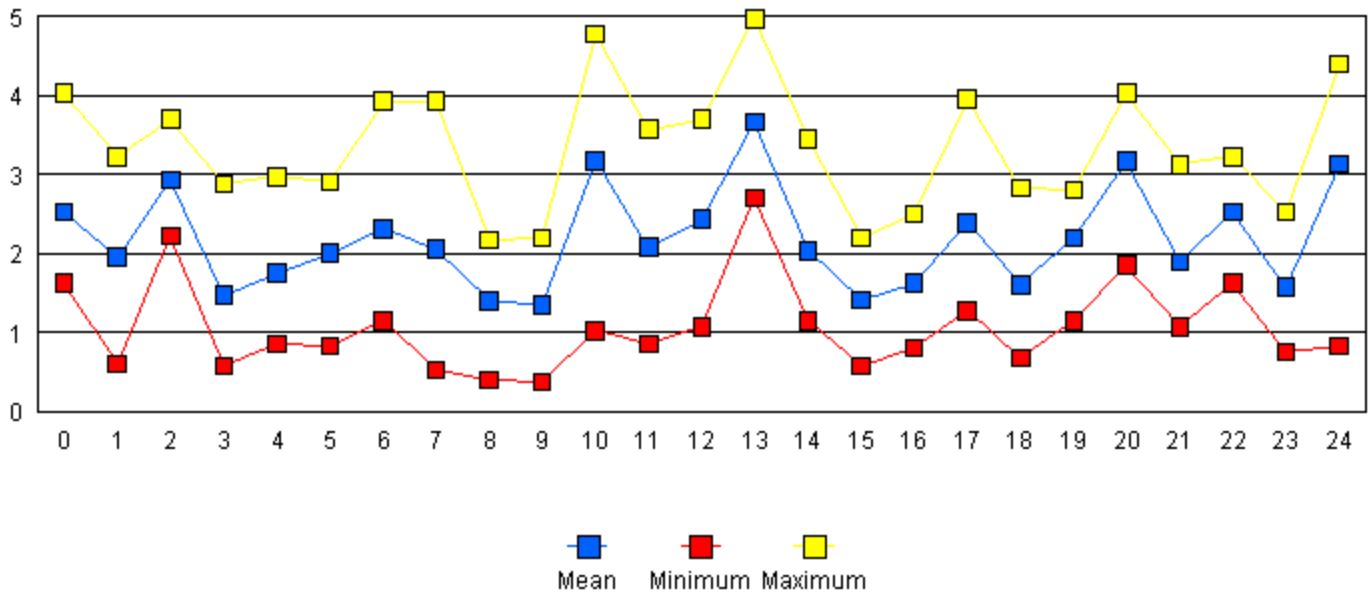
CASTNet: January - Wind Direction (degrees)



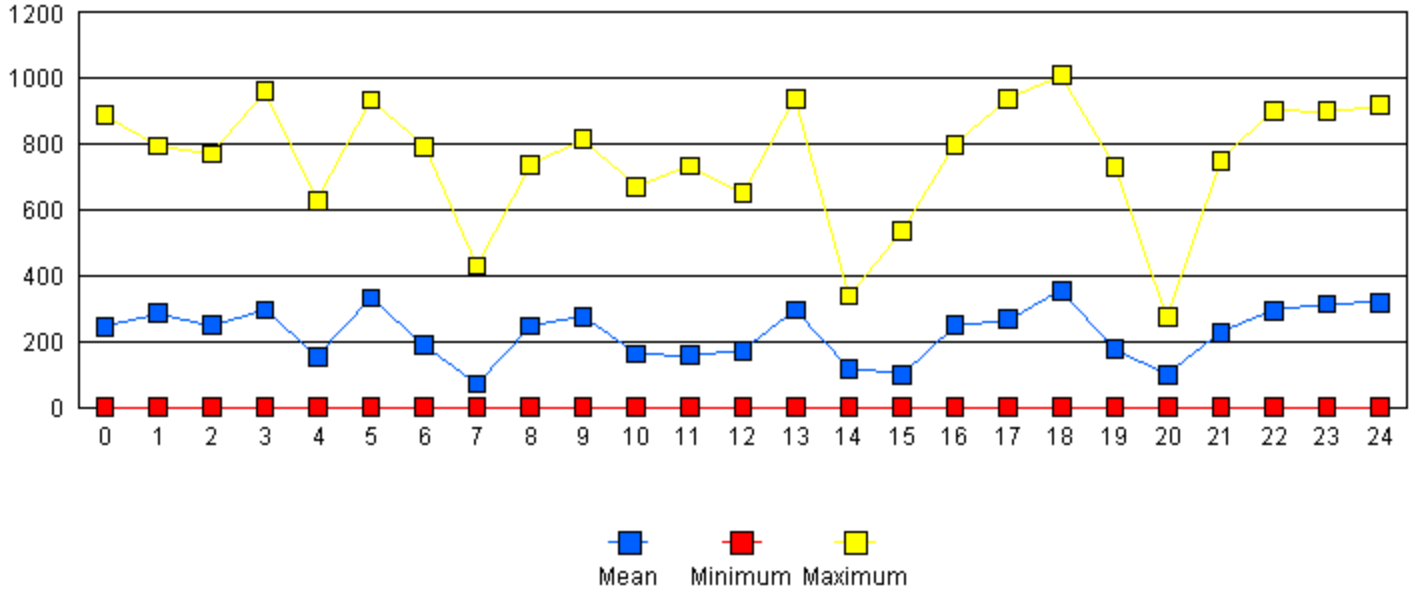
CASTNet: July - Air Temperature (degrees C)



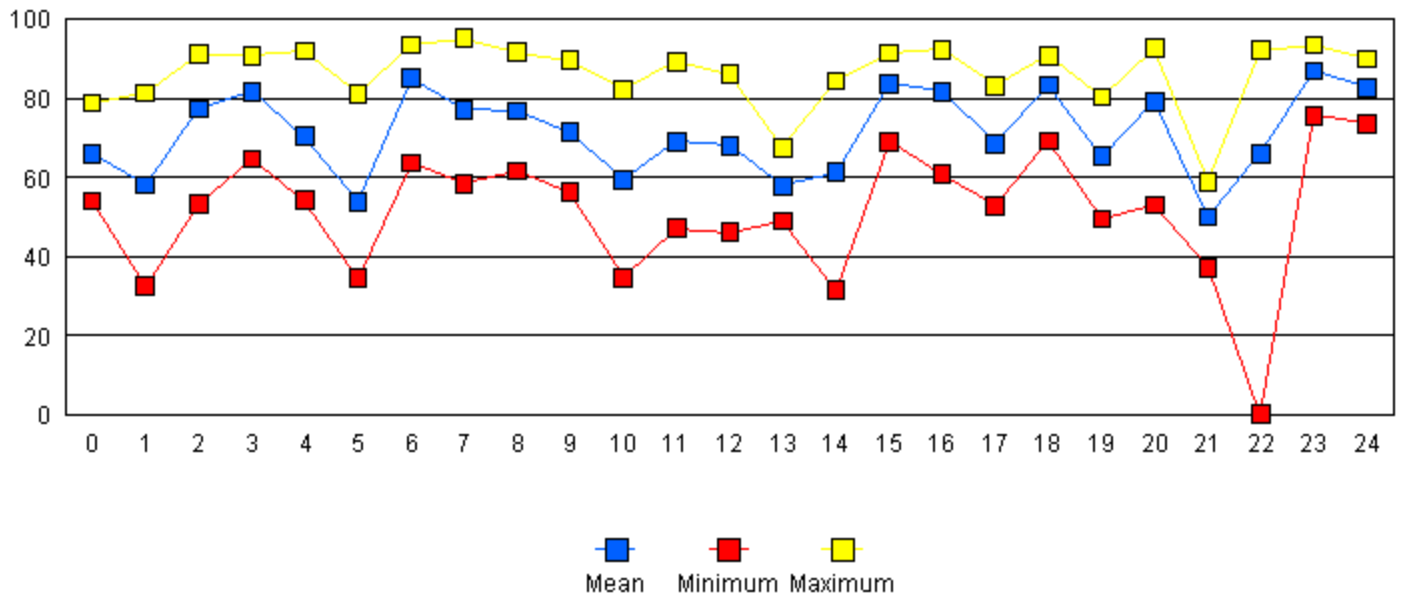
CASTNet: July - Horizontal Wind Speed (ms)



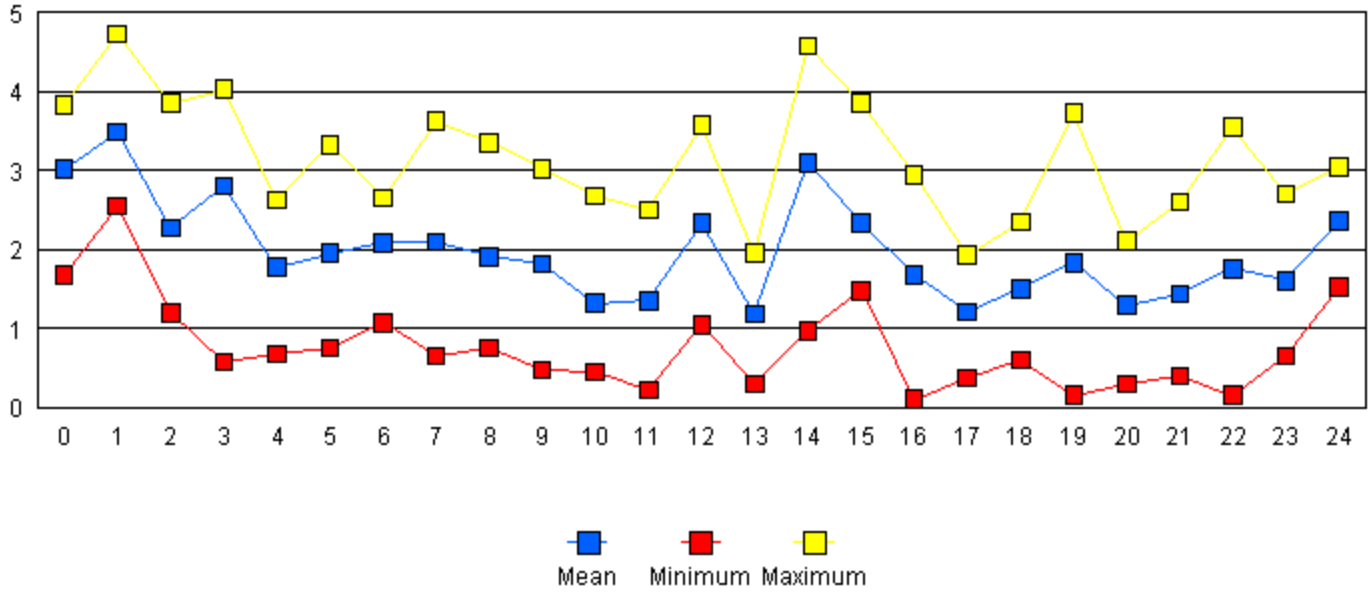
CASTNet: July - Pyranometer (watts/m²)



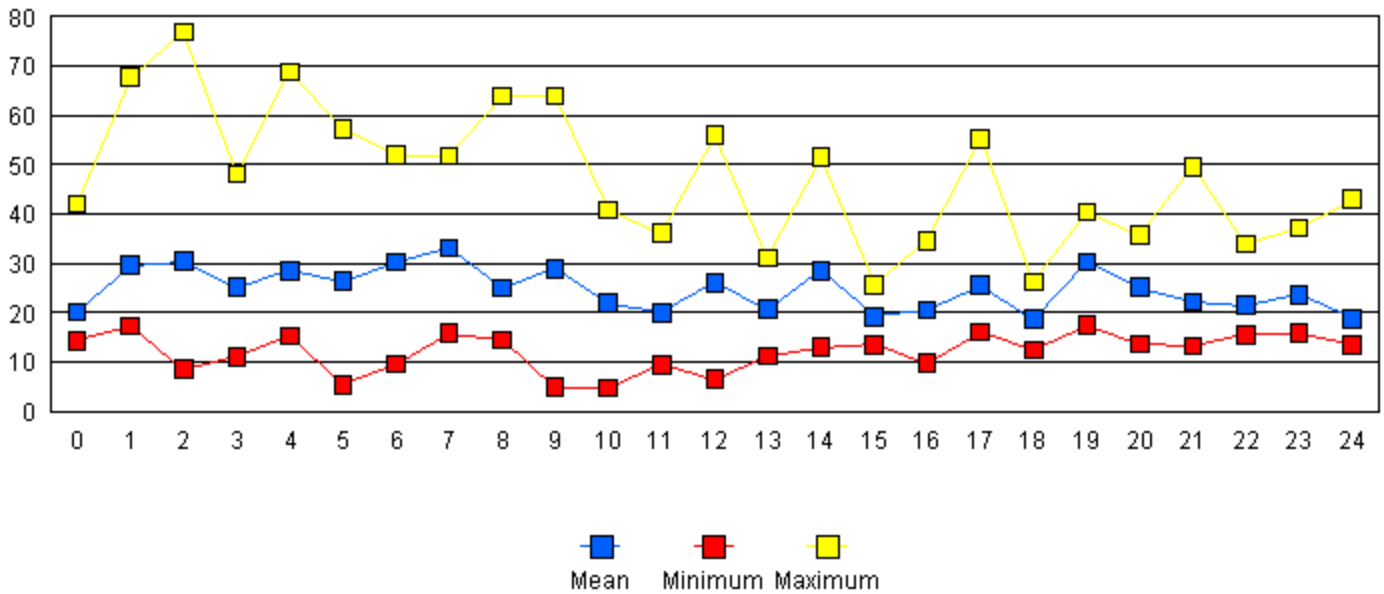
CASTNet: July - Relative Humidity (%)



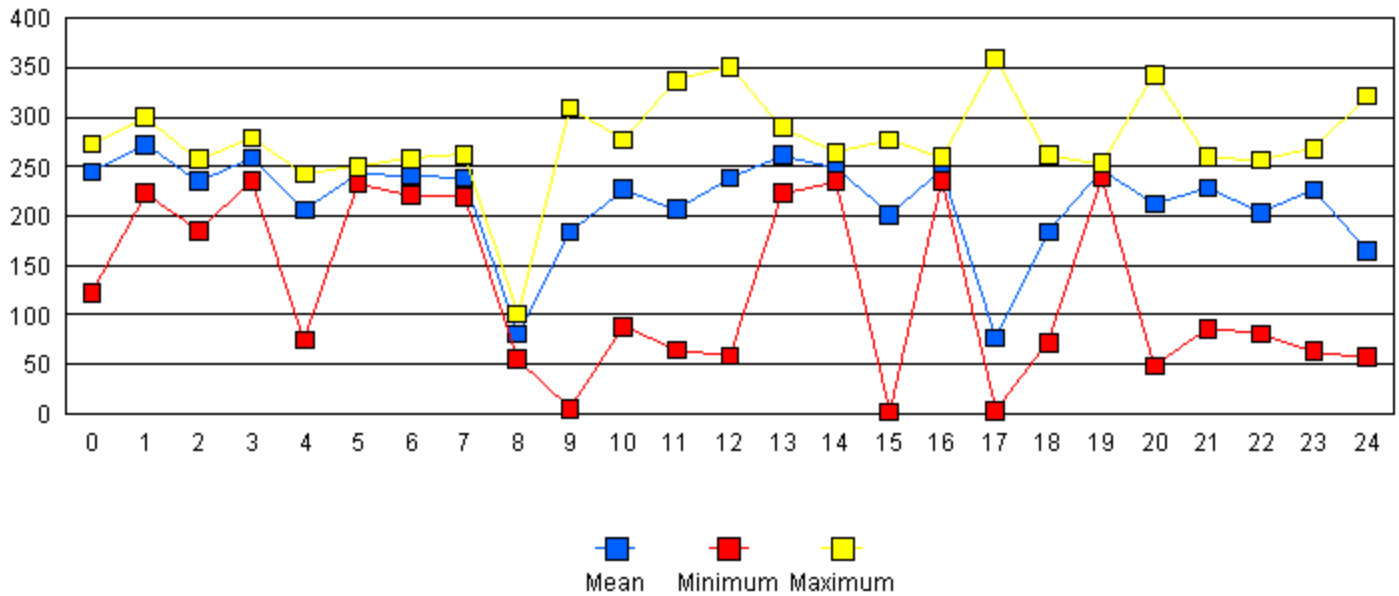
CASTNet: July - Resultant Wind Speed (m/s)



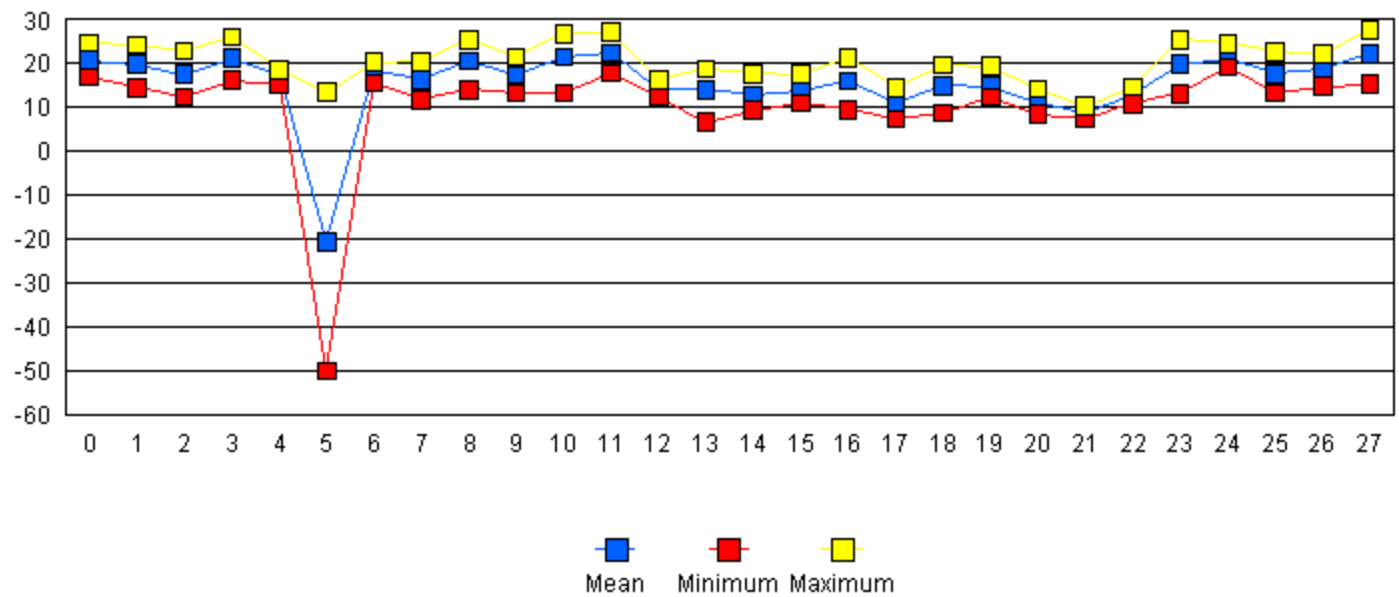
CASTNet: July - Stand Deviation Wind Direction



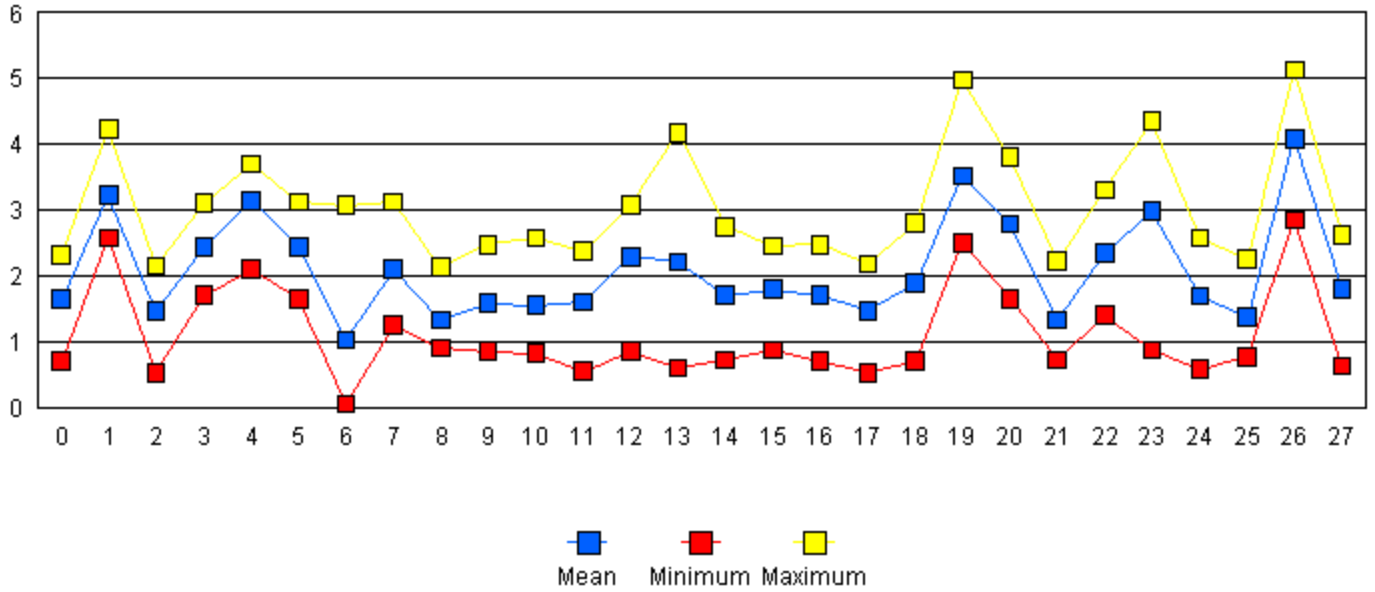
CASTNet: July - Wind Direction (degrees)



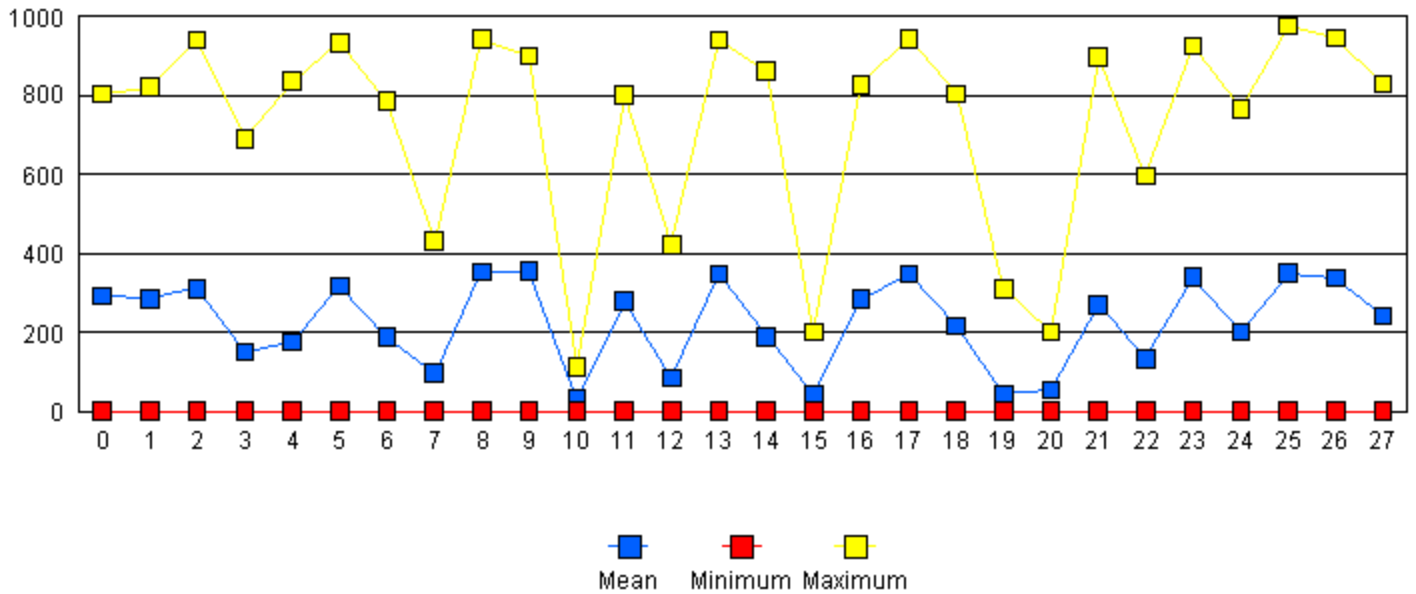
CASTNet: June - Air Temperature (degrees C)



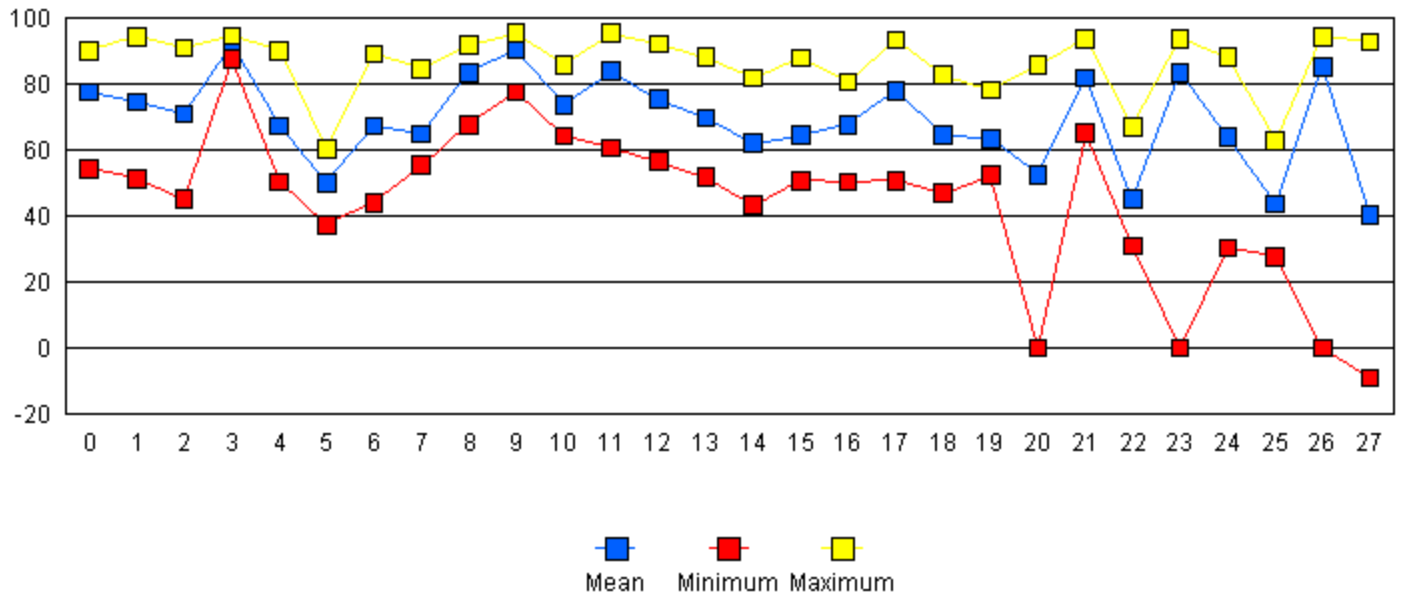
CASTNet: June - Horizontal Wind Speed (ms)



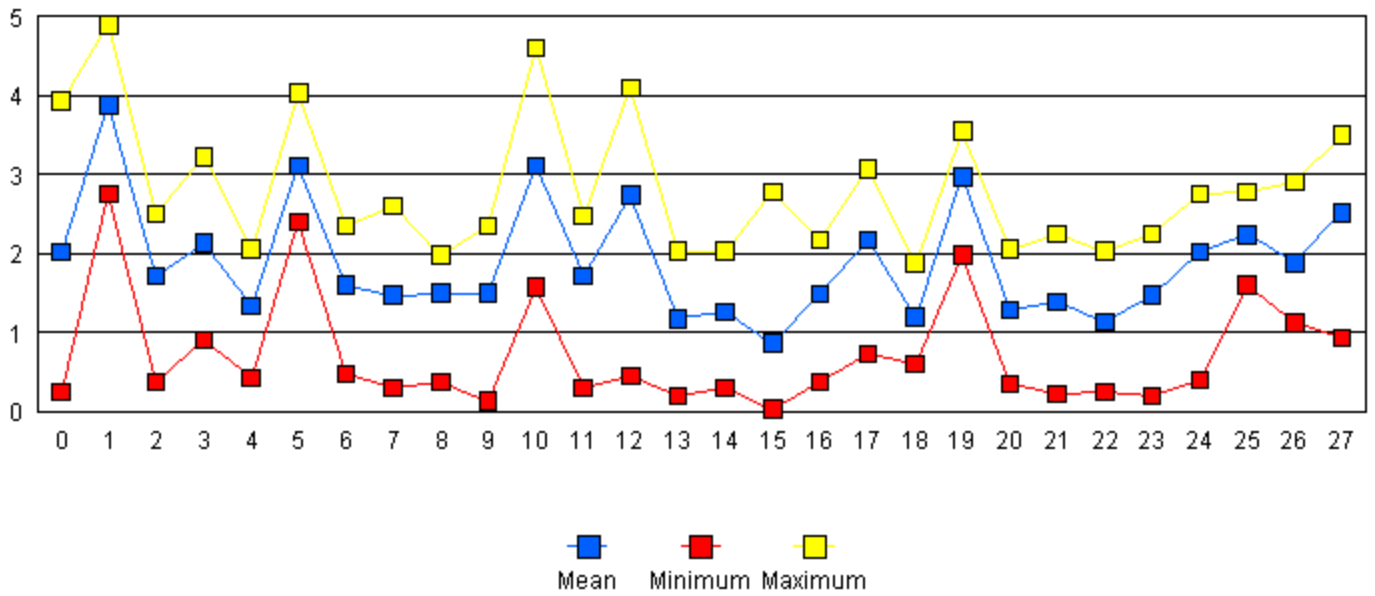
CASTNet: June - Pyranometer (watts/m^2)



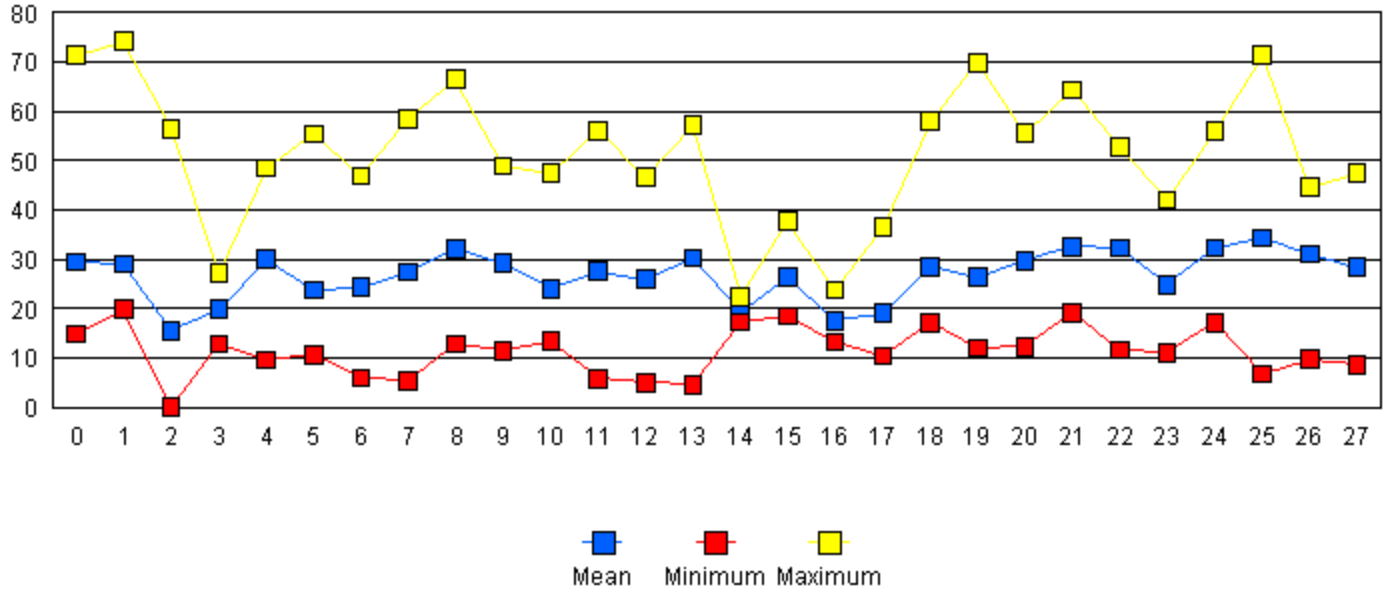
CASTNet: June - Relative Humidity (%)



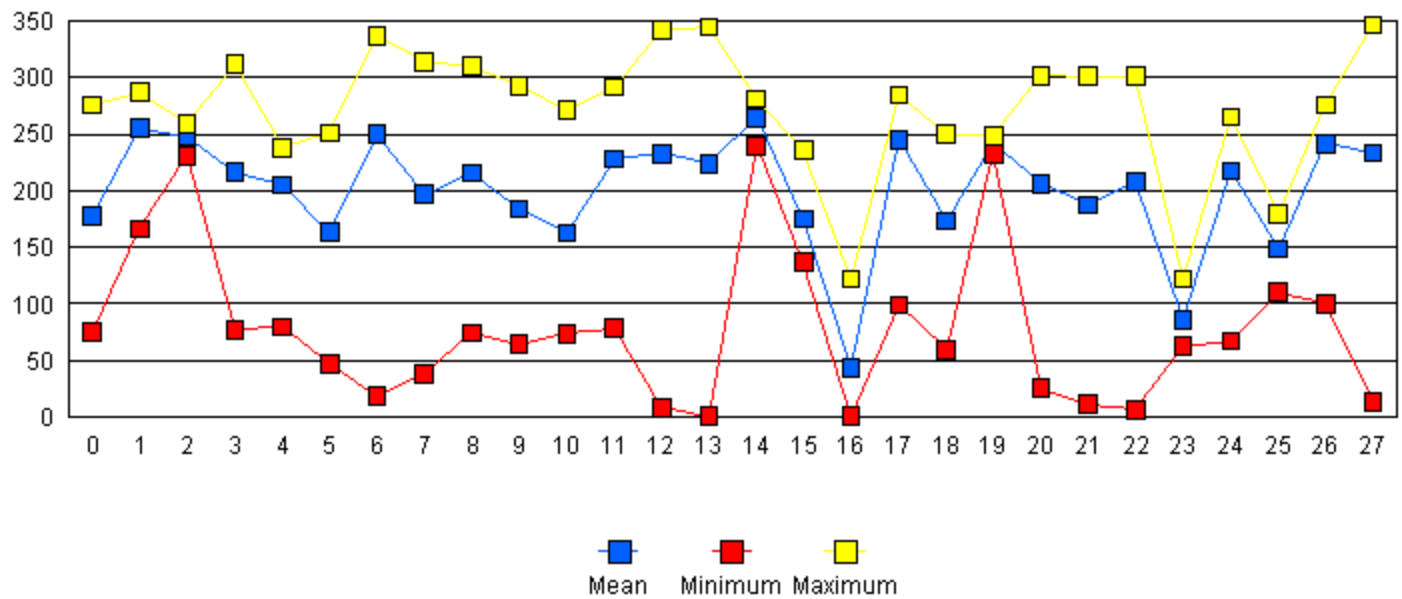
CASTNet: June - Resultant Wind Speed (m/s)



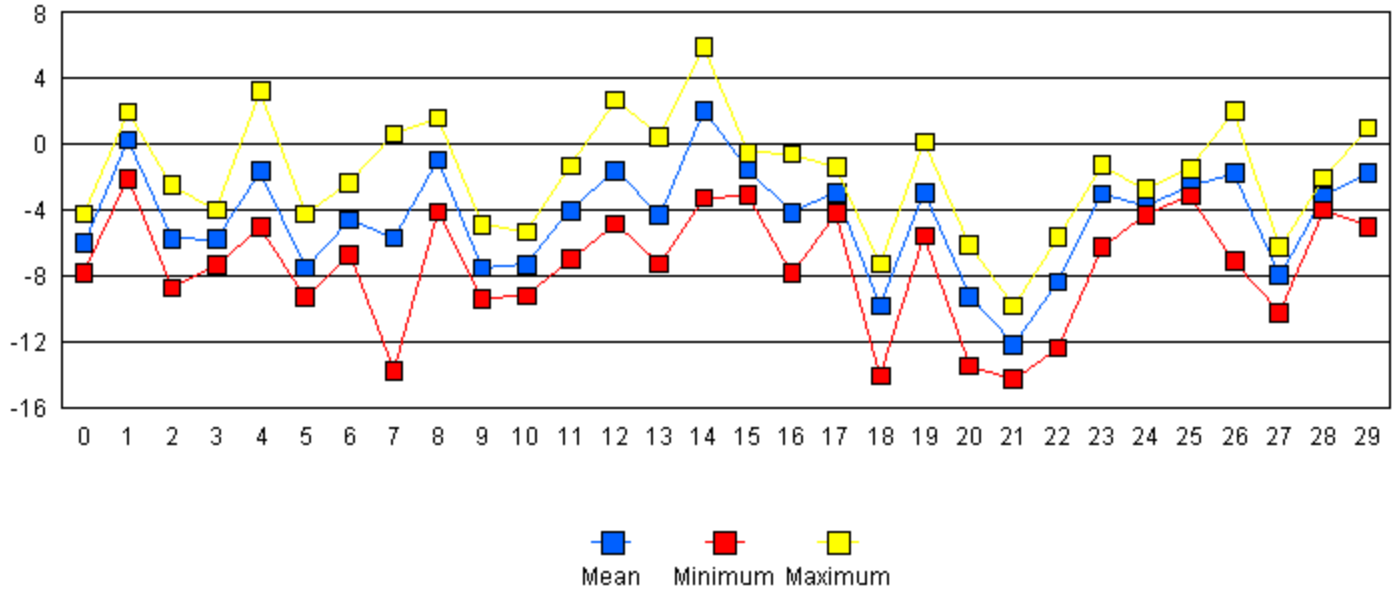
CASTNet: June - Stand Deviation Wind Direction



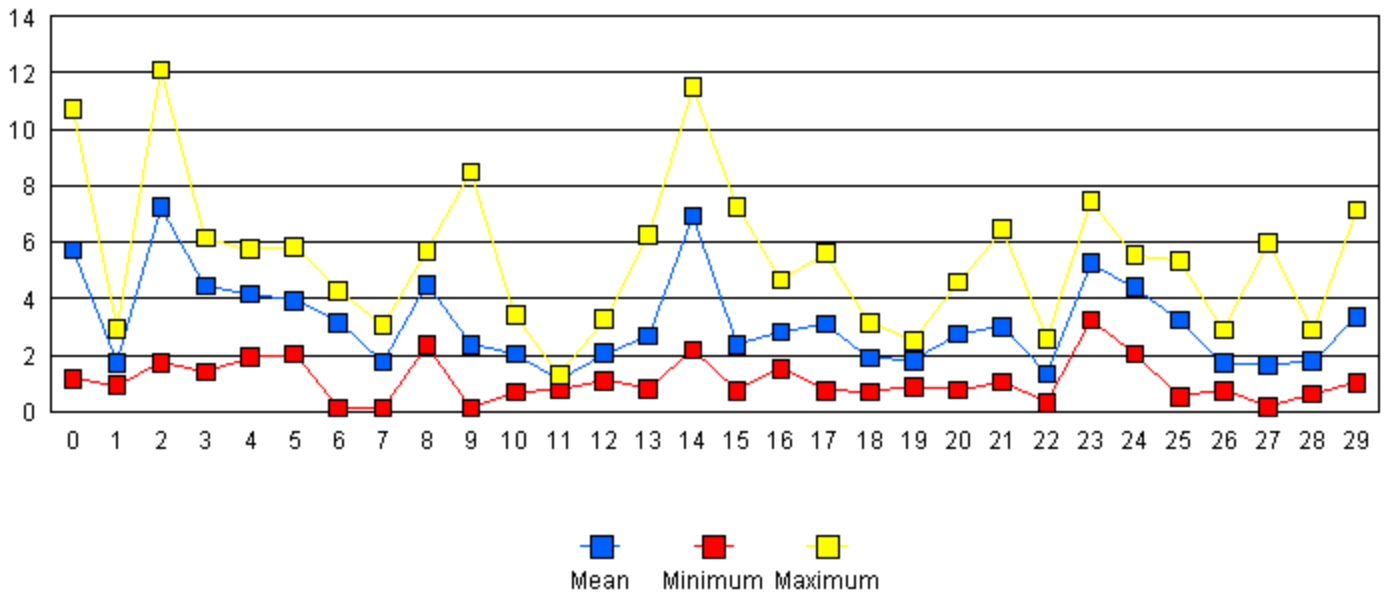
CASTNet: June - Wind Direction (degrees)



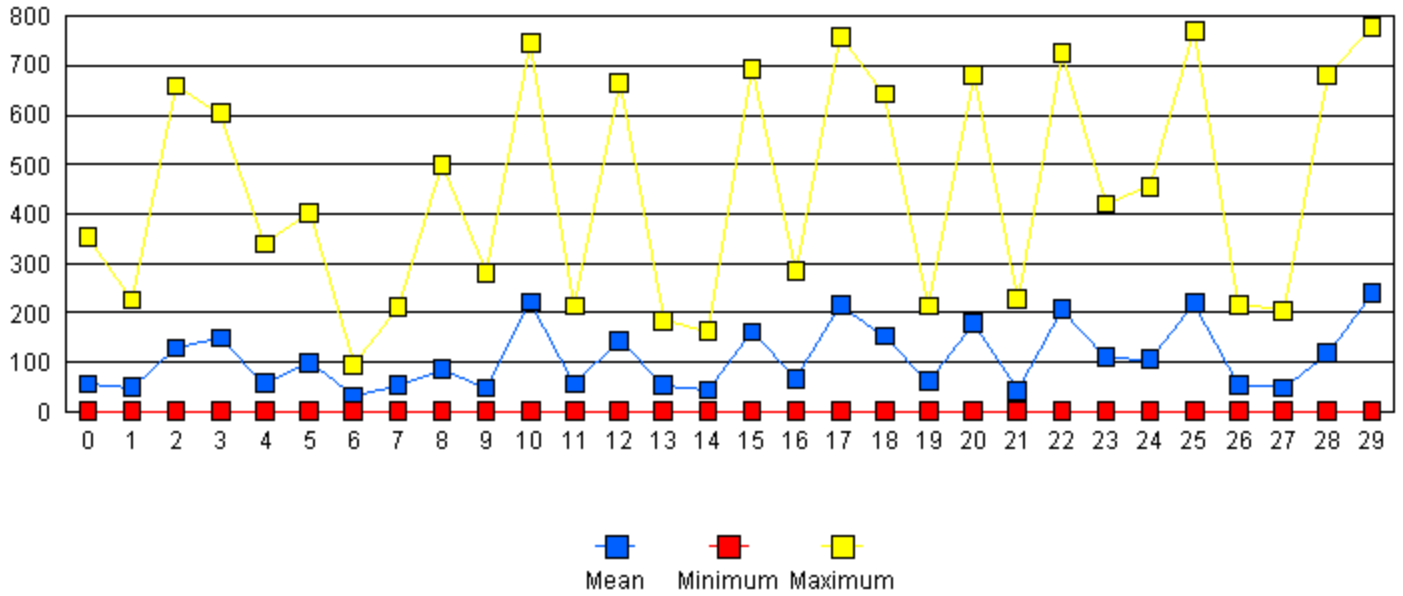
CASTNet: March - Air Temperature (degrees C)



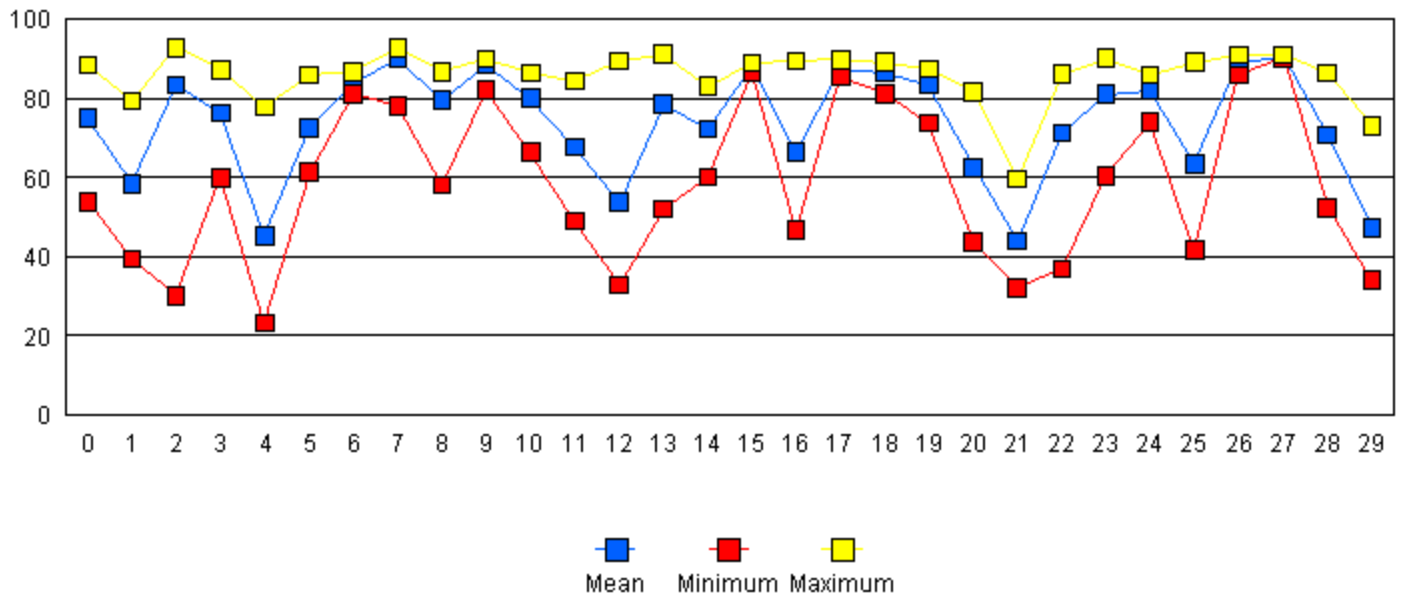
CASTNet: March - Horizontal Wind Speed (ms)



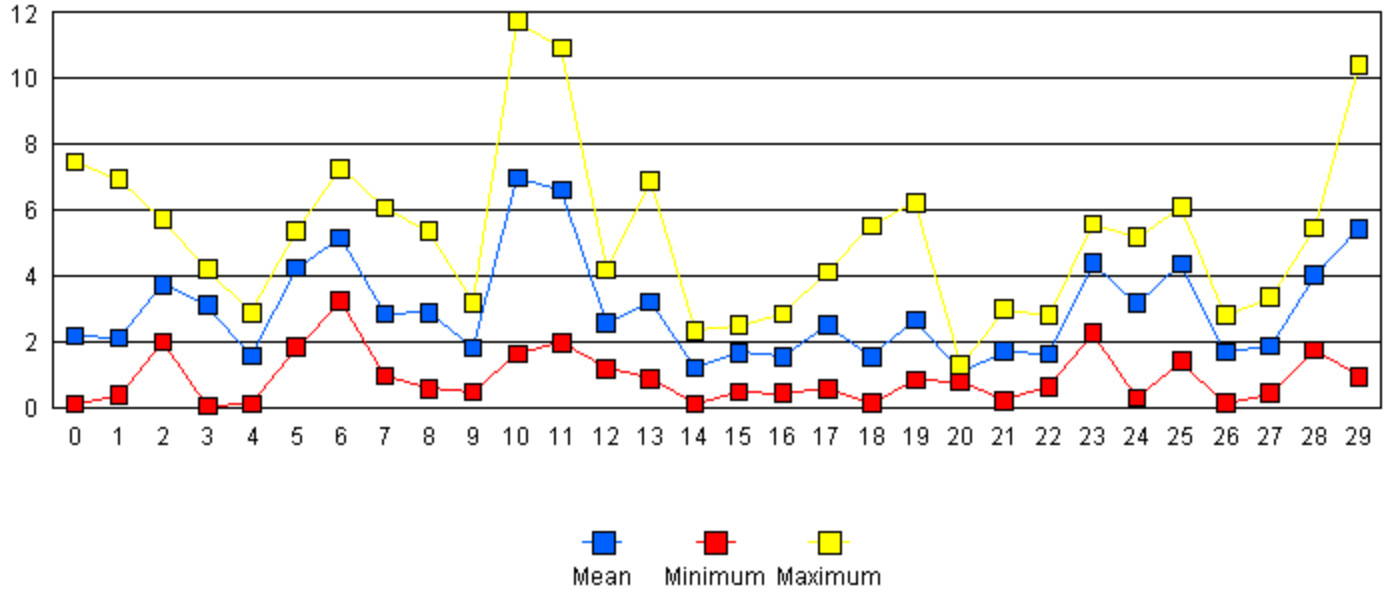
CASTNet: March - Pyranometer (watts/m²)



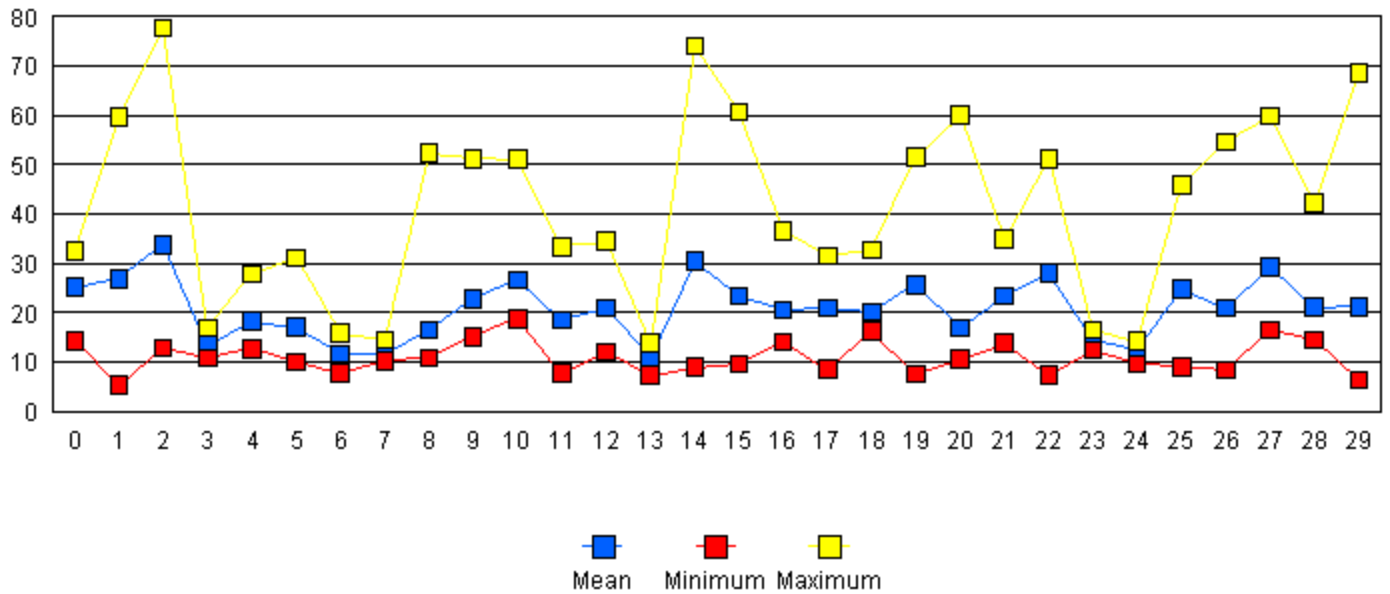
CASTNet: March - Relative Humidity (%)



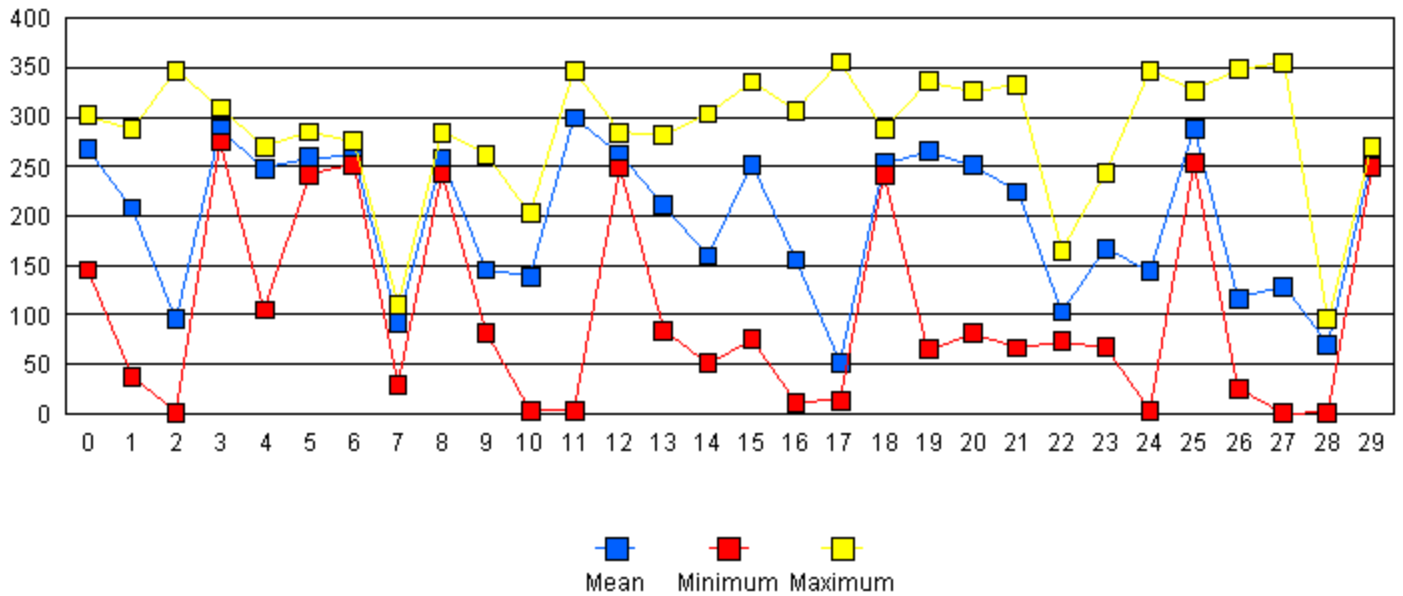
CASTNet: March - Resultant Wind Speed (m/s)



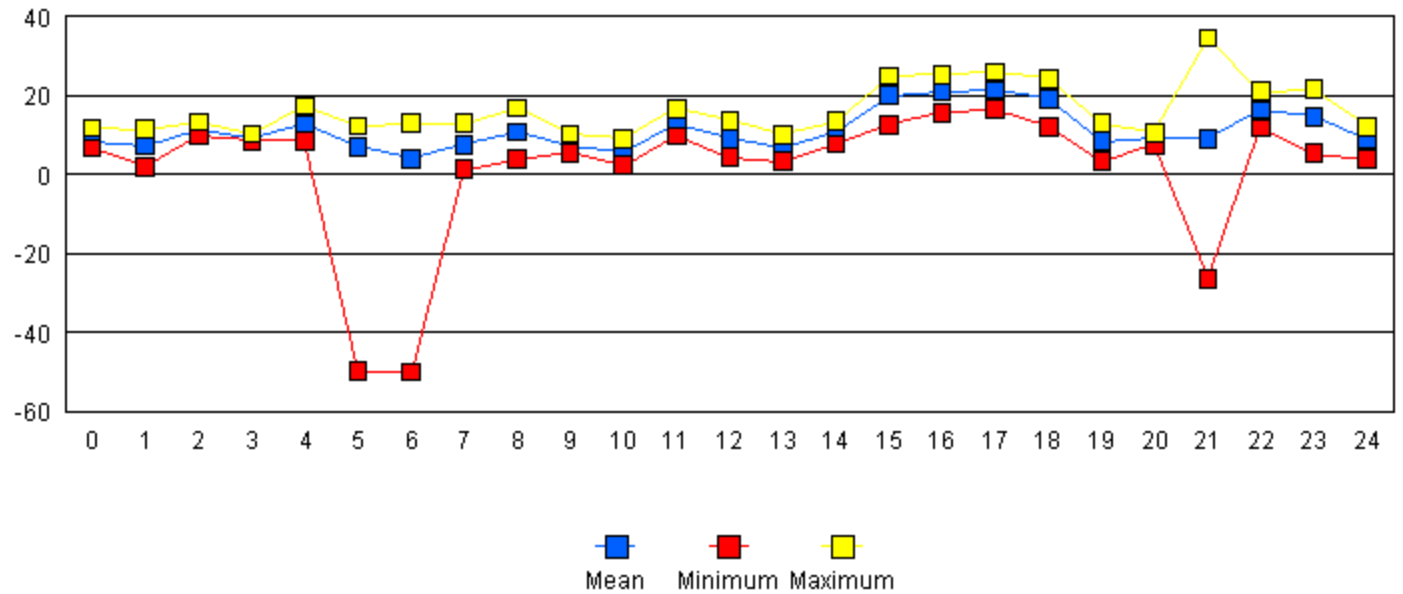
CASTNet: March - Stand Deviation Wind Direction



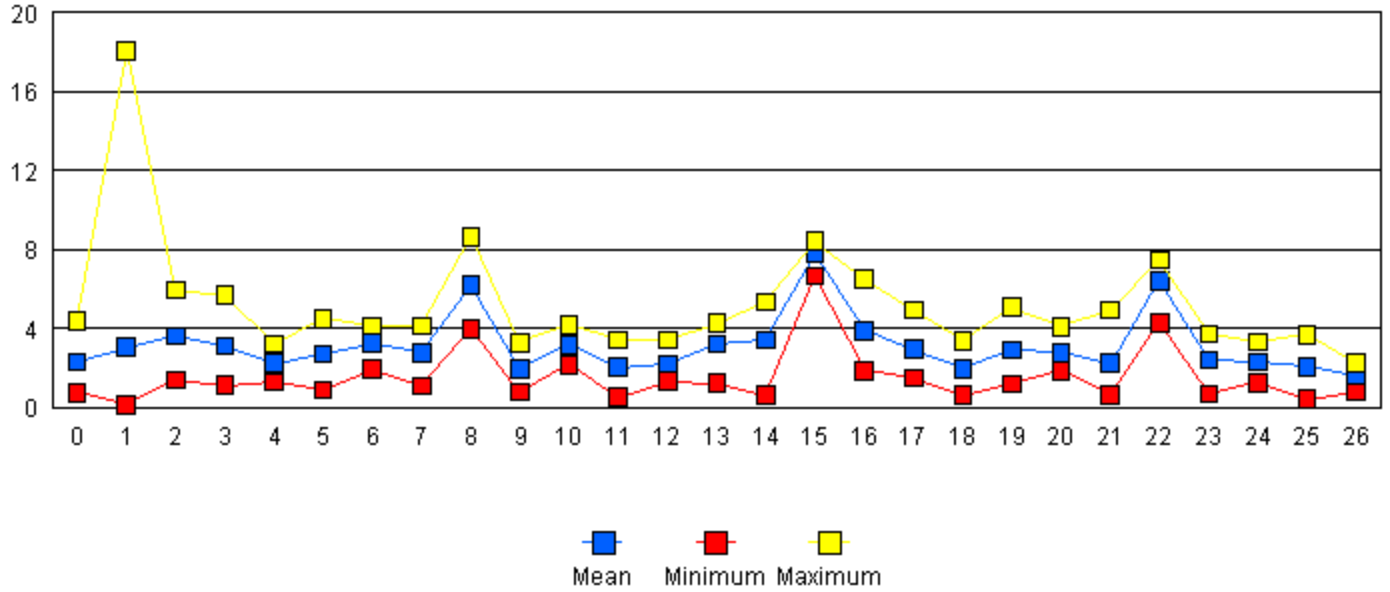
CASTNet: March - Wind Direction (degrees)



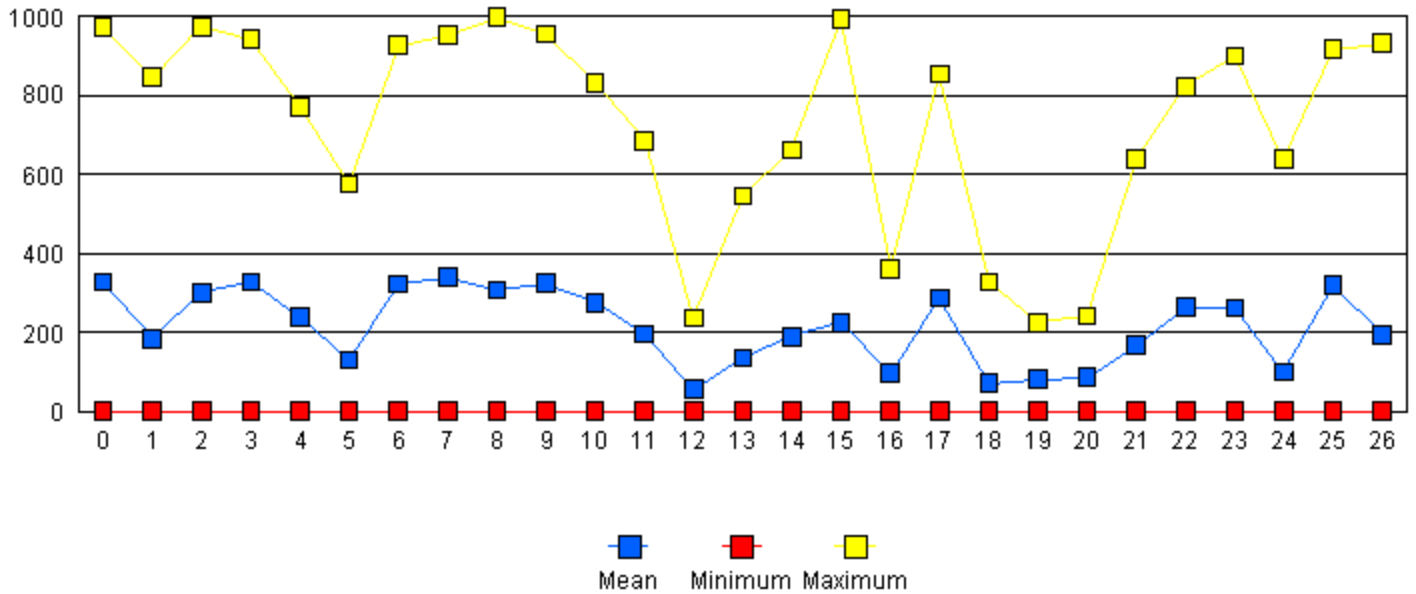
CASTNet: May - Air Temperature (degrees C)



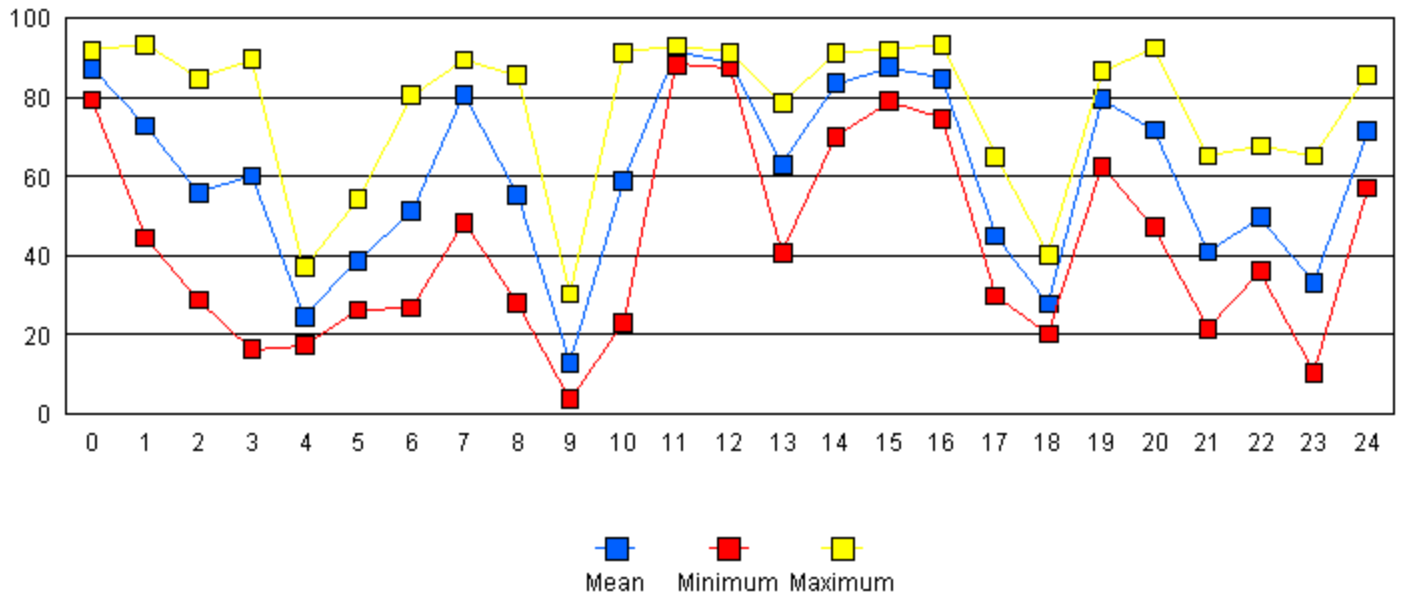
CASTNet: May - Horizontal Wind Speed (ms)



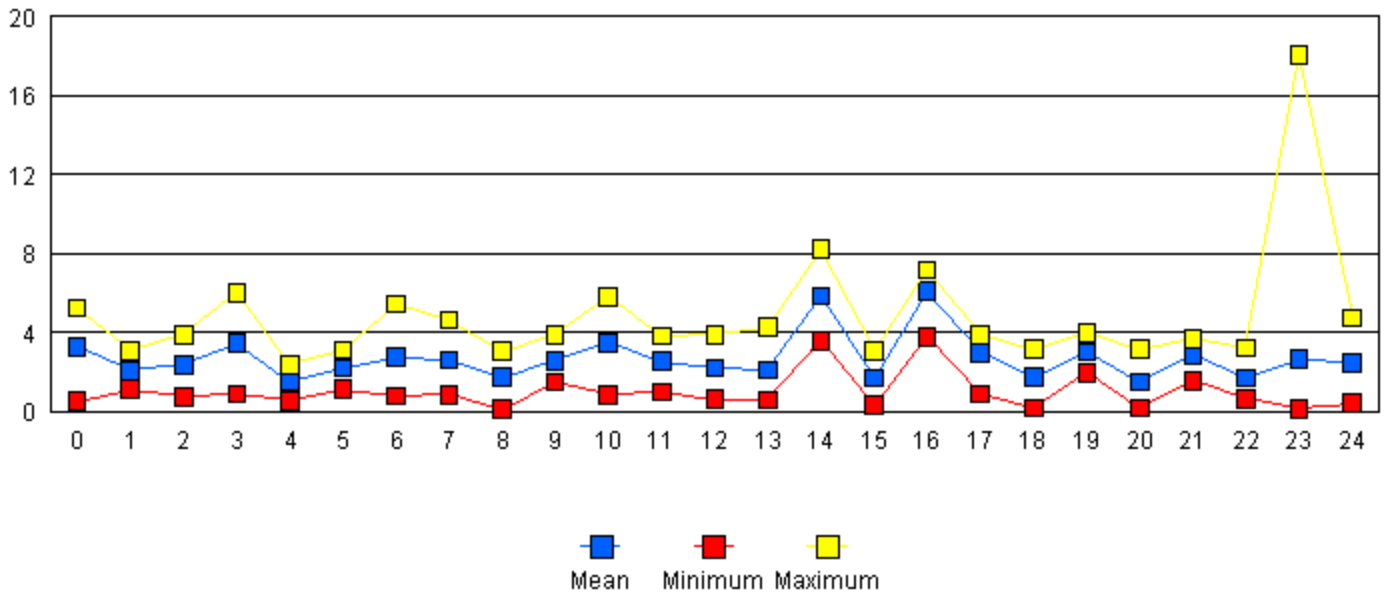
CASTNet: May - Pyranometer (watts/m²)



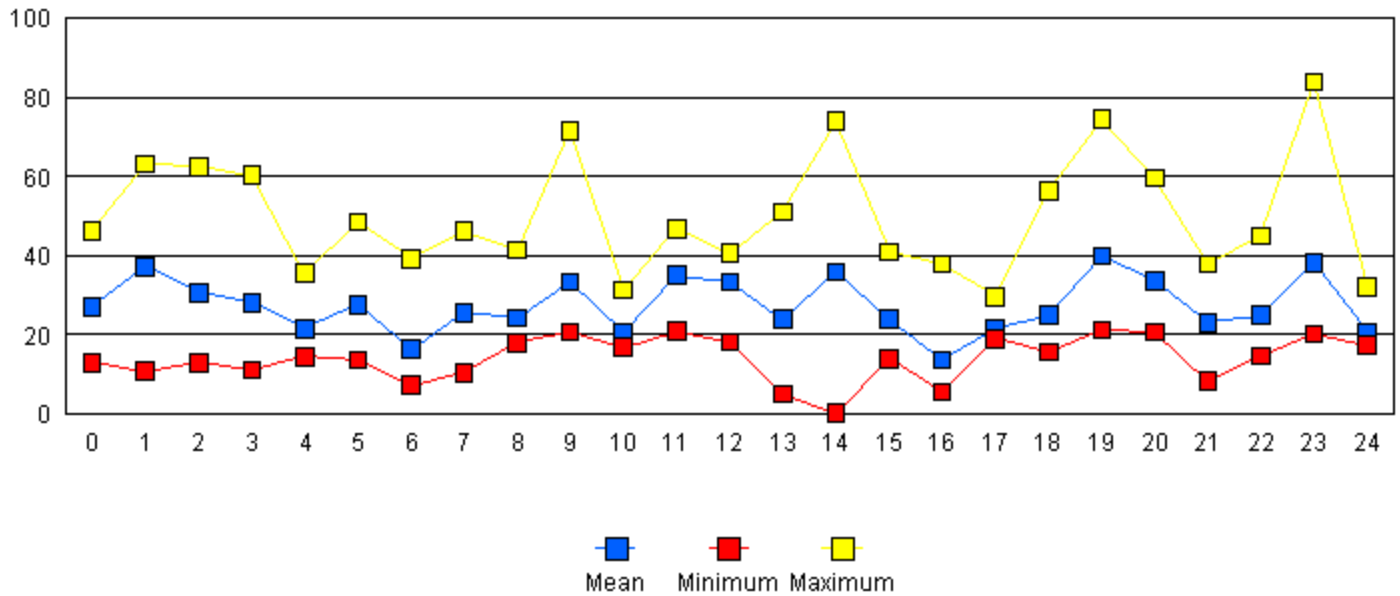
CASTNet: May - Relative Humidity (%)



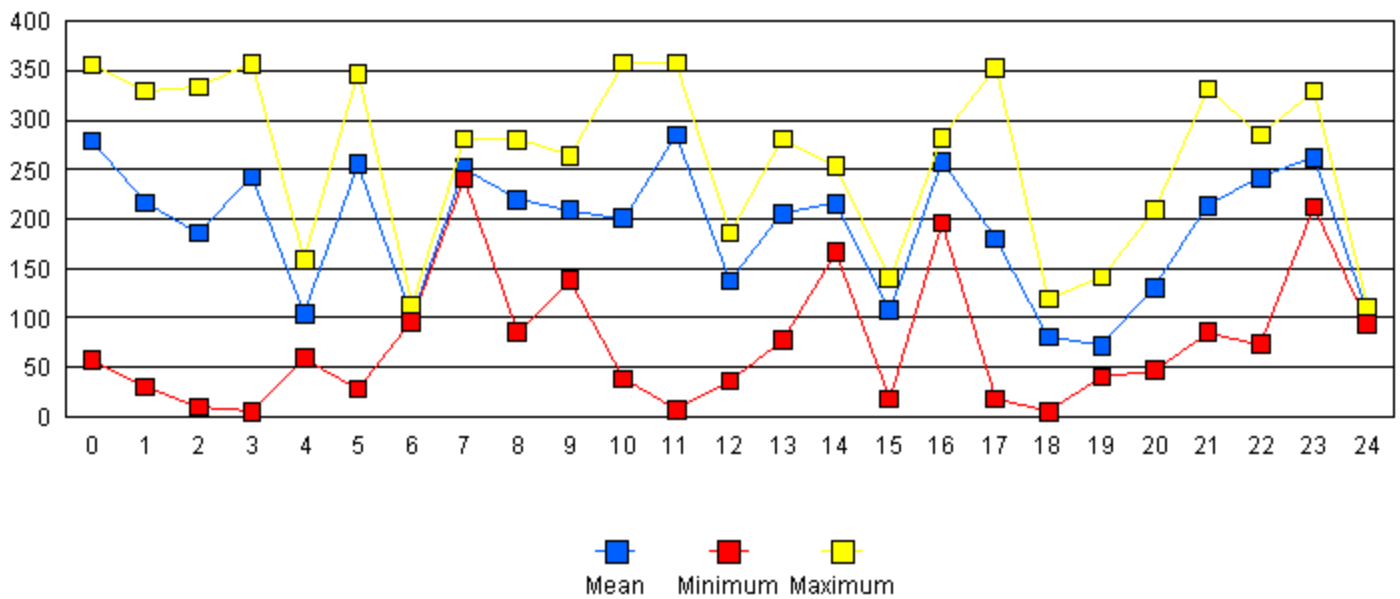
CASTNet: May - Resultant Wind Speed (m/s)



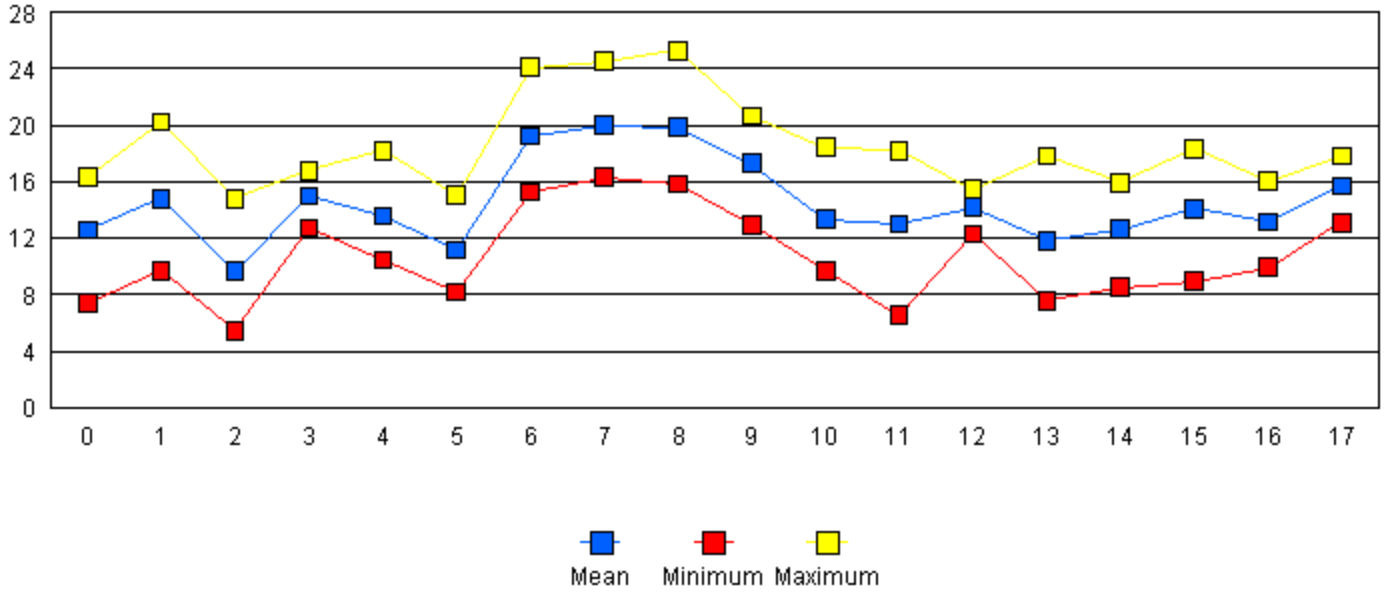
CASTNet: May - Stand Deviation Wind Direction



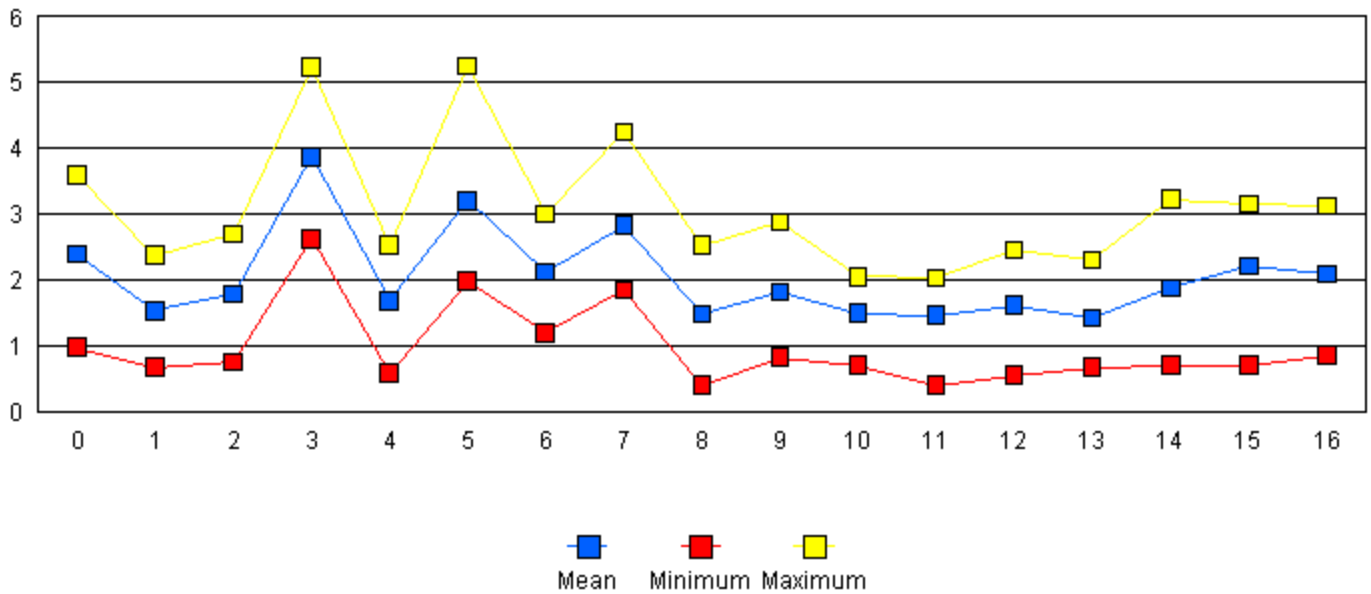
CASTNet: May - Wind Direction (degrees)



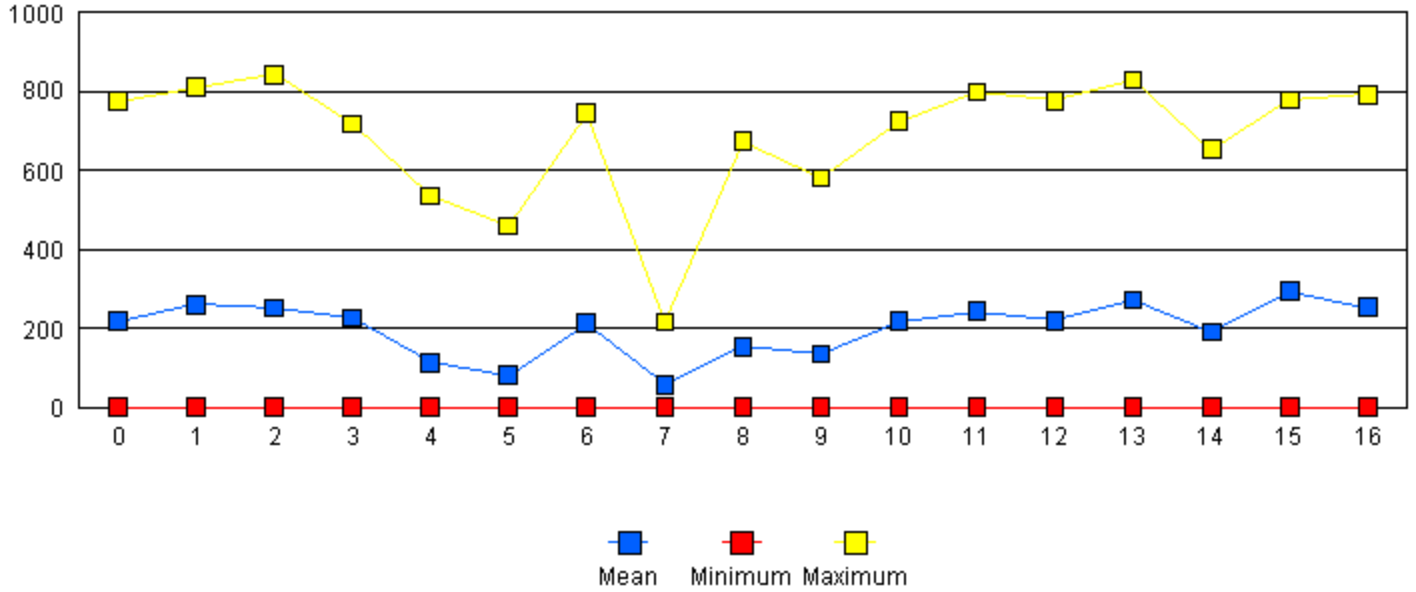
CASTNet: September - Air Temperature (degrees C)



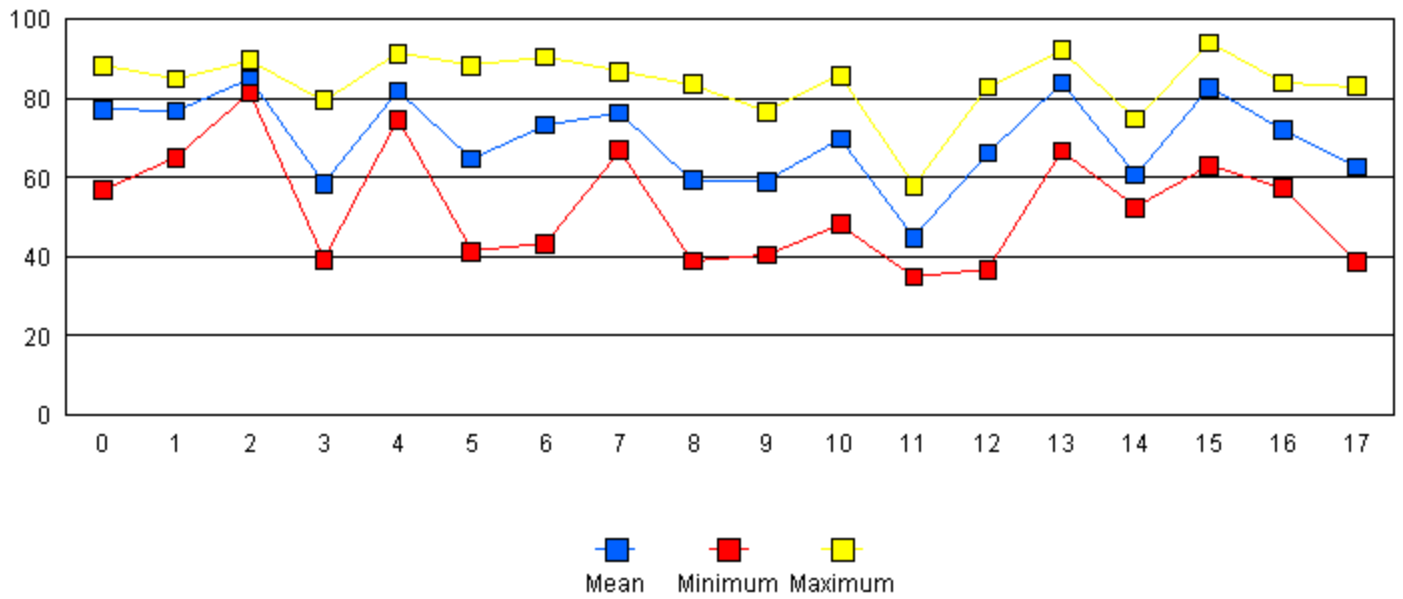
CASTNet: September - Horizontal Wind Speed (ms)



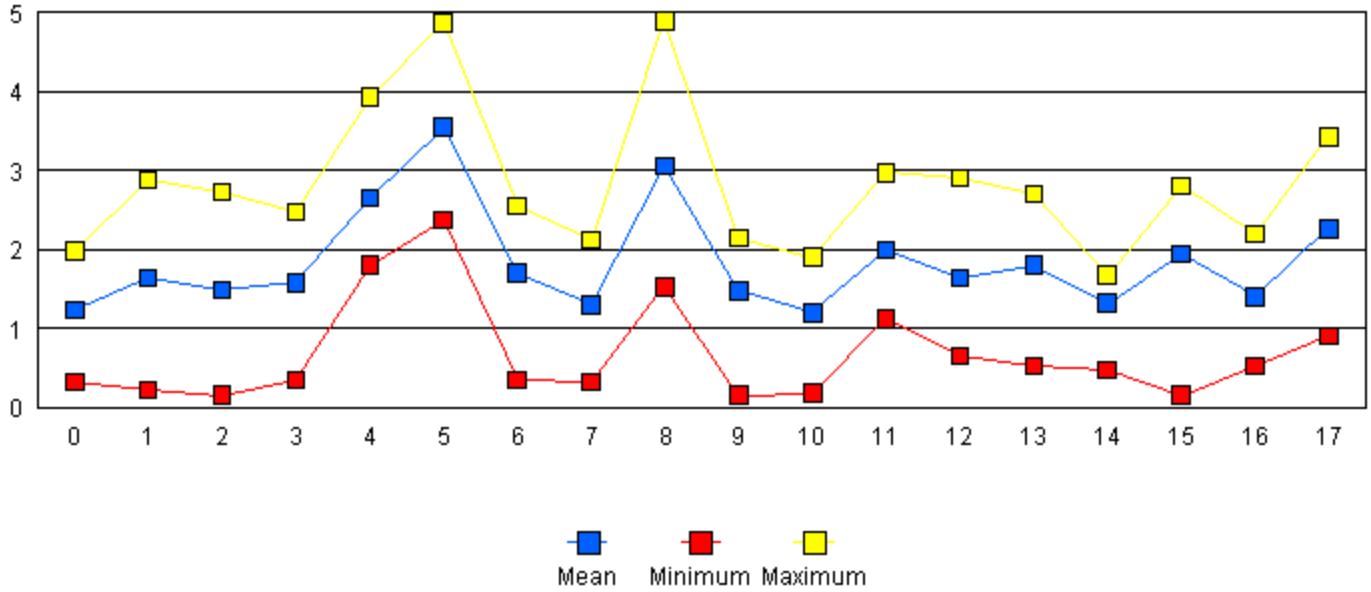
CASTNet: September - Pyranometer (watts/m²)



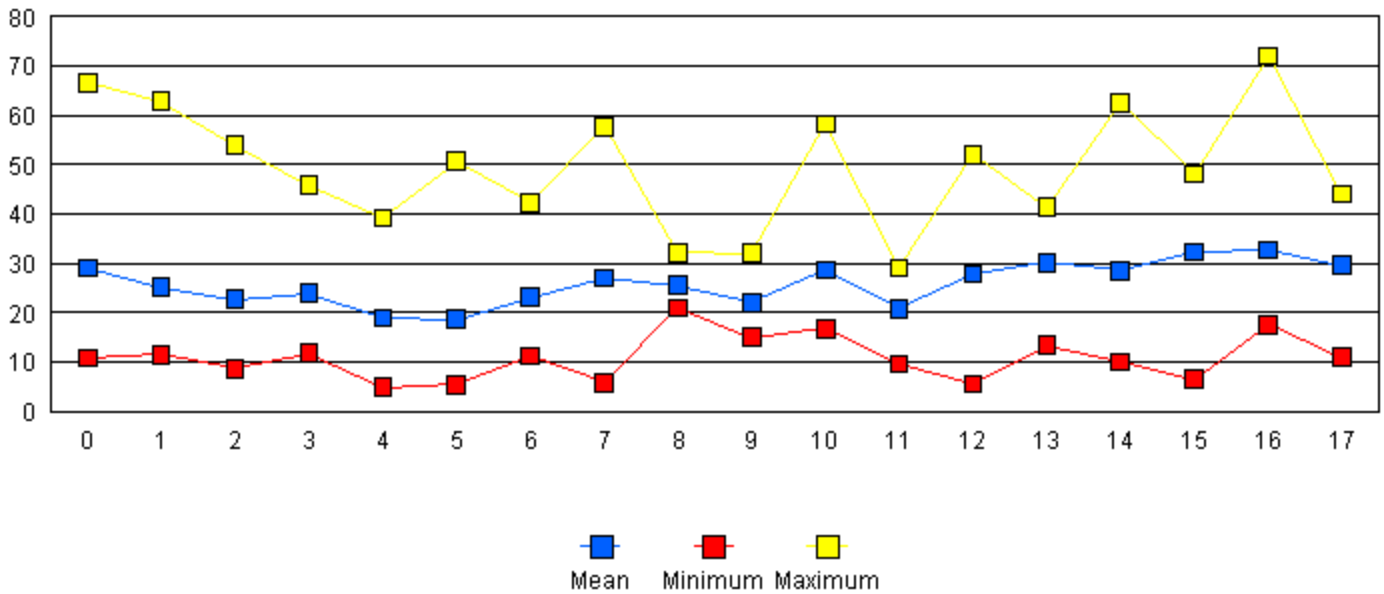
CASTNet: September - Relative Humidity (%)



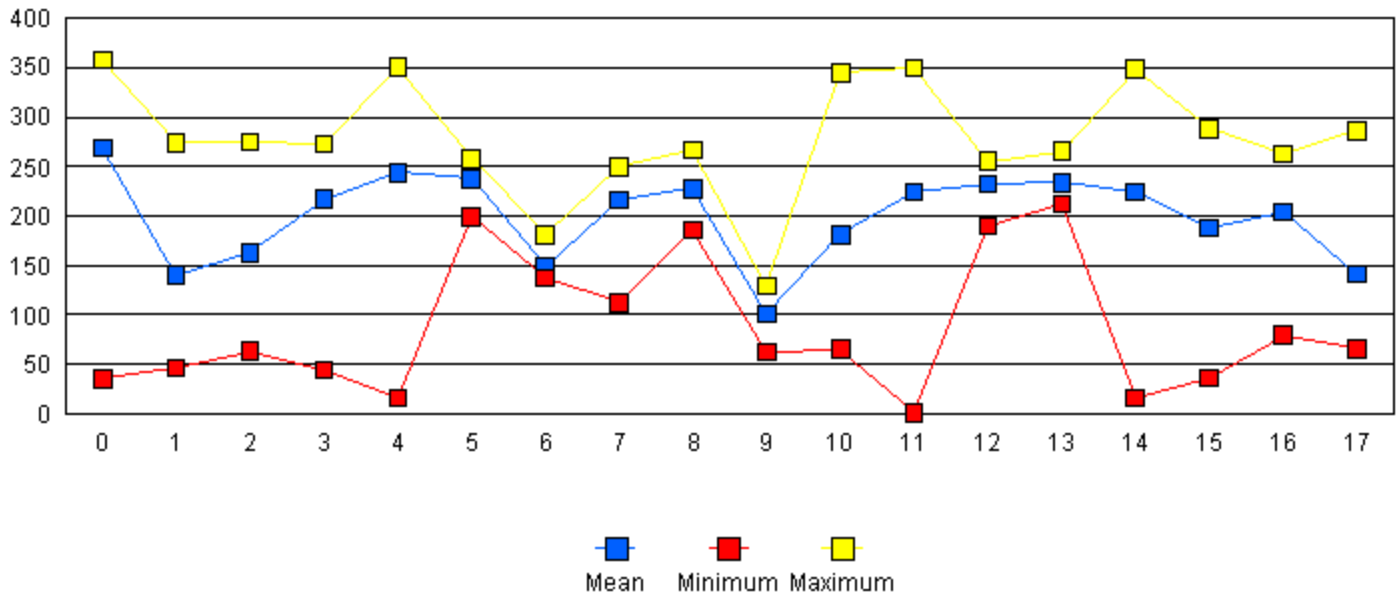
CASTNet: September - Resultant Wind Speed (m/s)



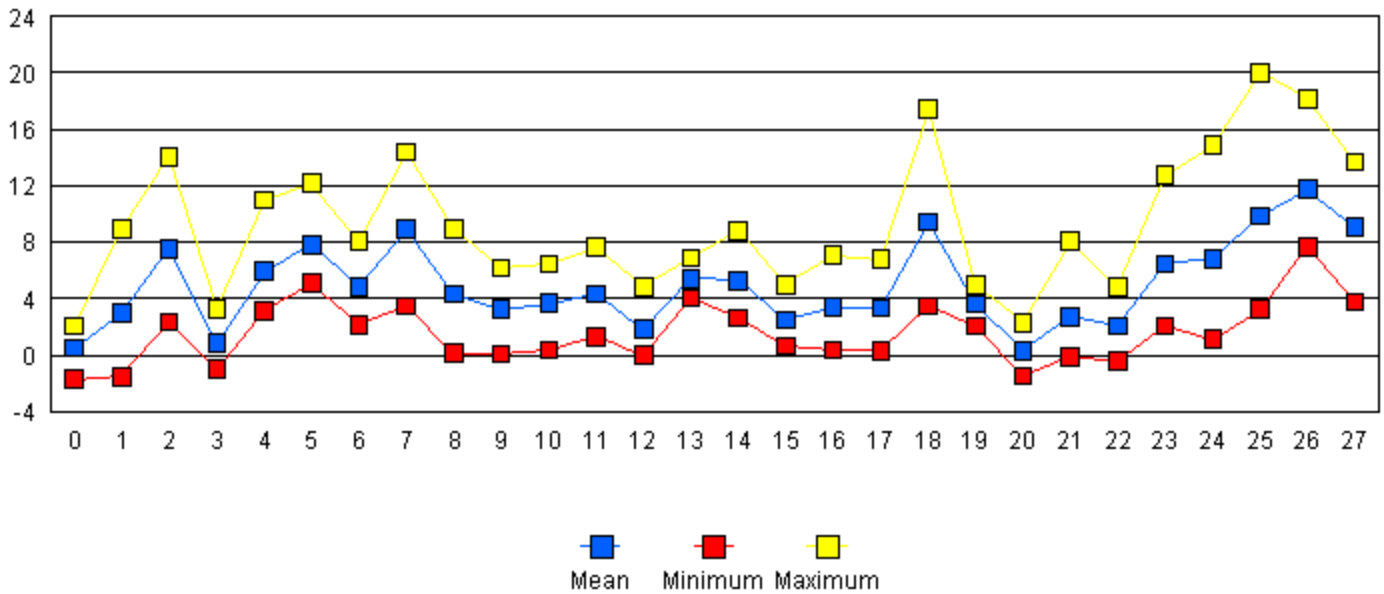
CASTNet: September - Stand Deviation Wind Direction



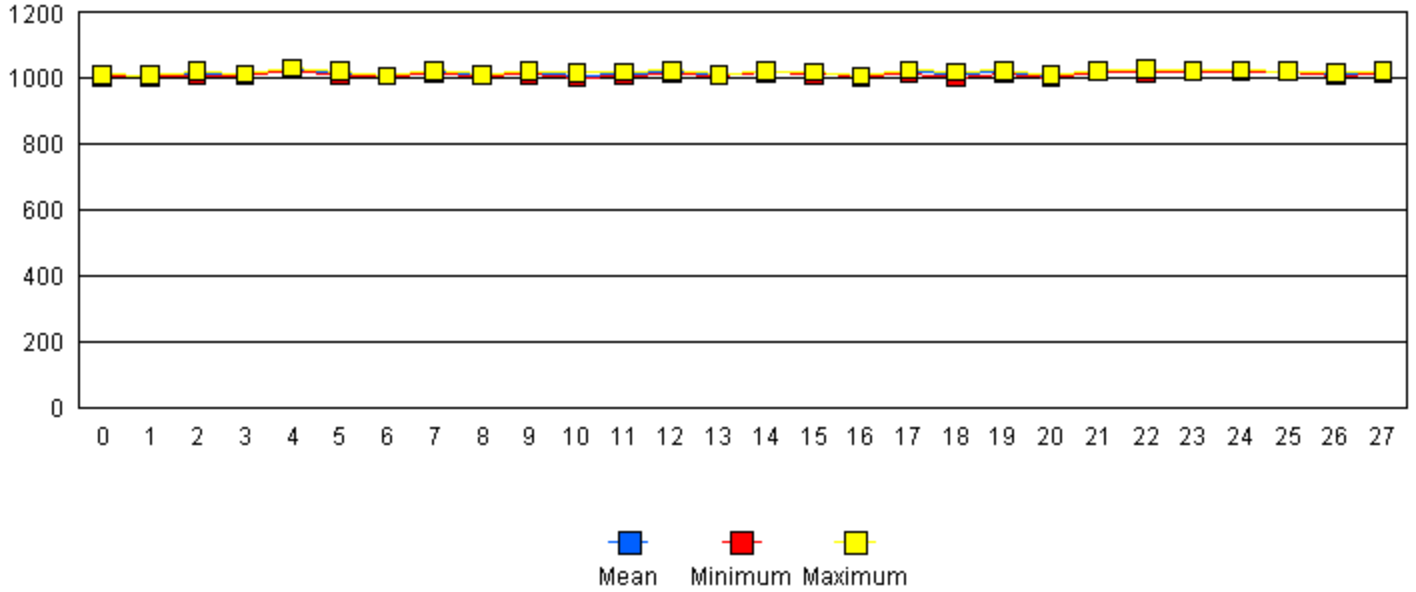
CASTNet: September - Wind Direction (degrees)



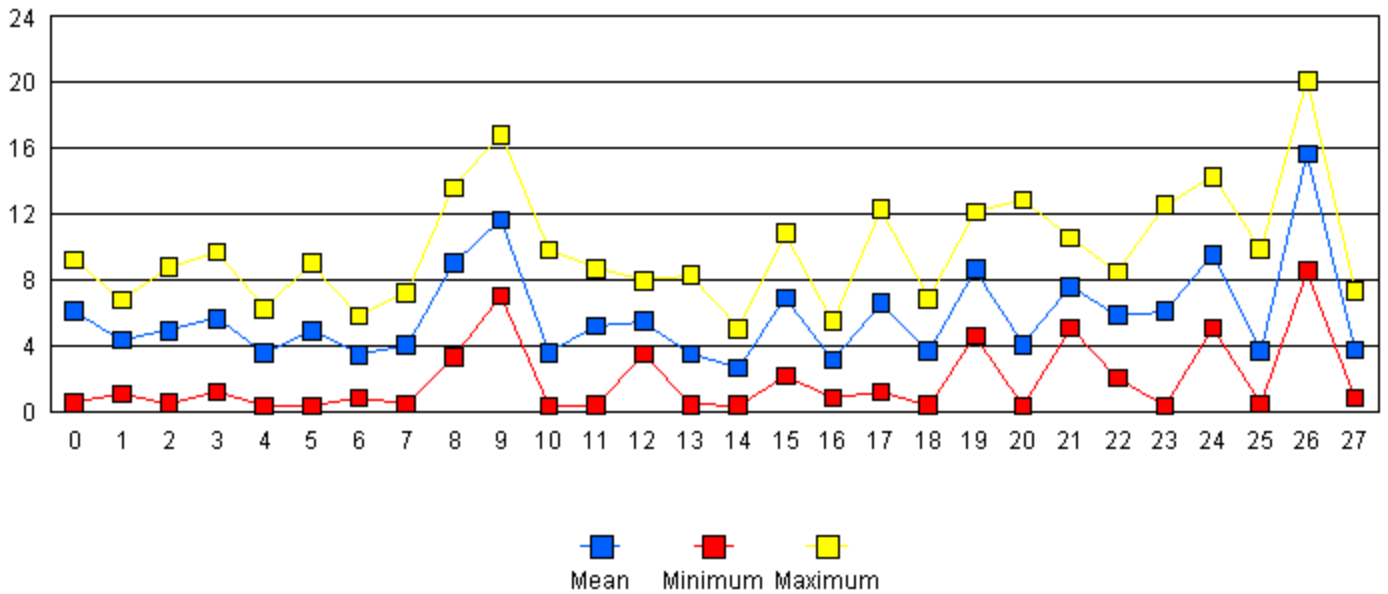
Colchester Reef: April - Air Temperature (degrees C)



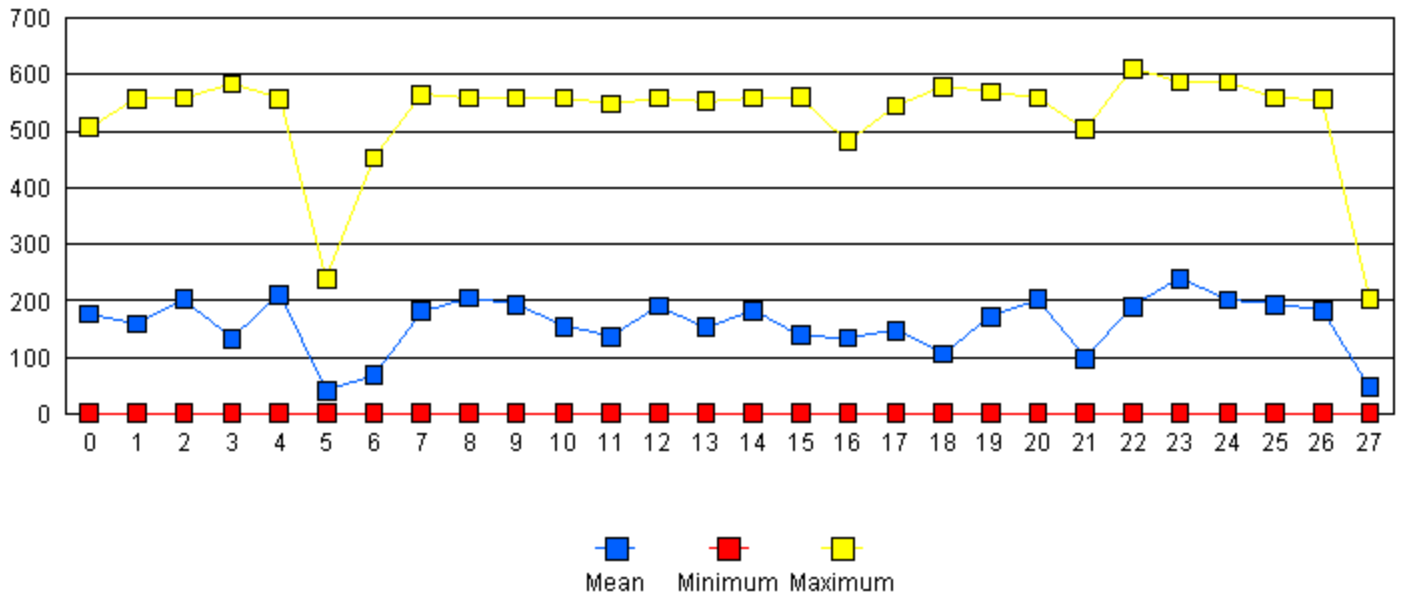
Colchester Reef: April - Barometric Pressure (mb)



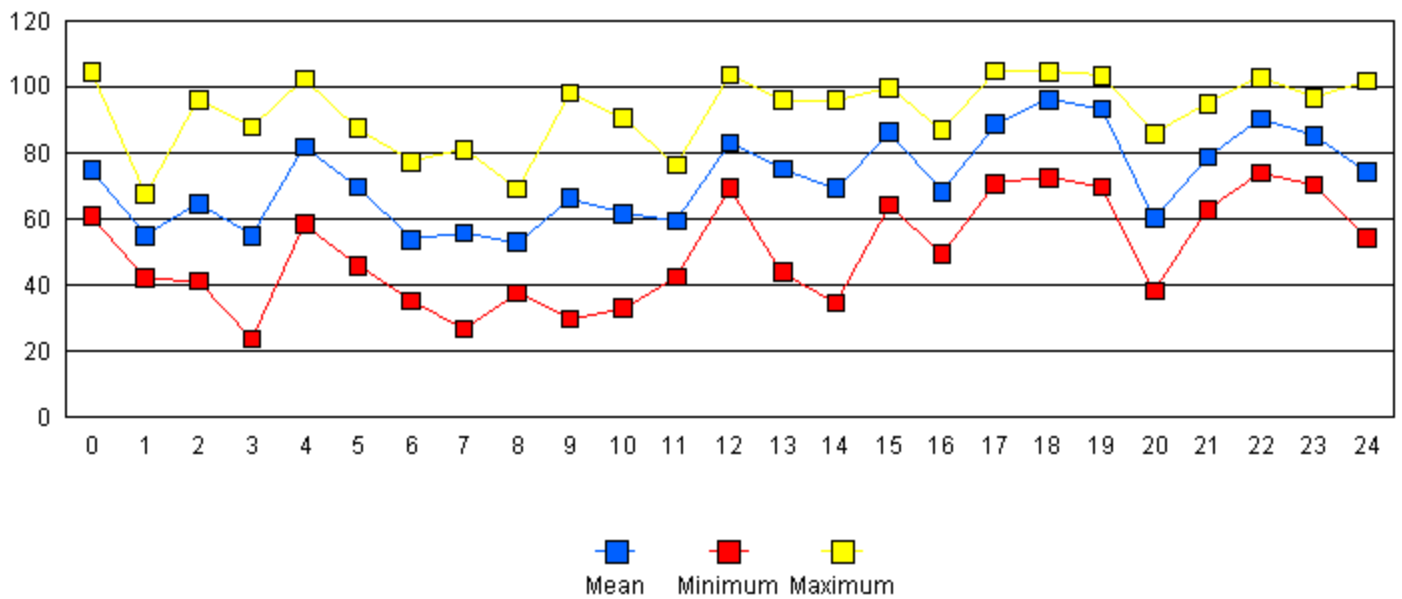
Colchester Reef: April - Horizontal Wind Speed (ms)



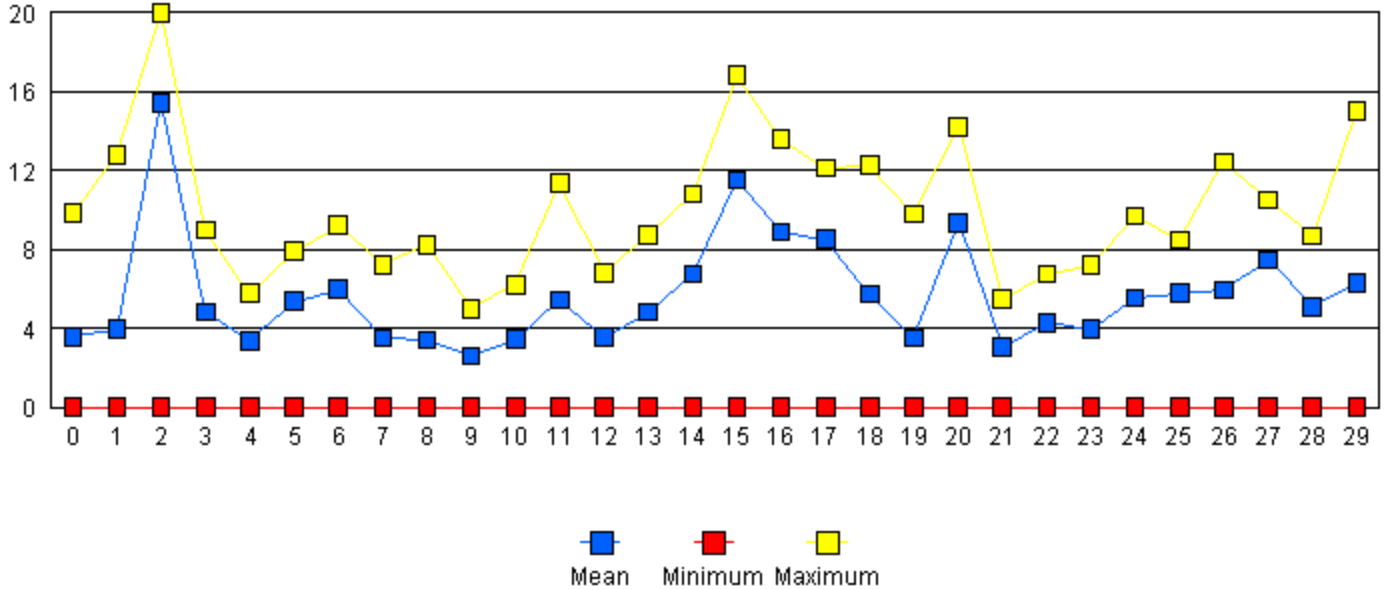
Colchester Reef: April - Pyranometer (watts/m²)



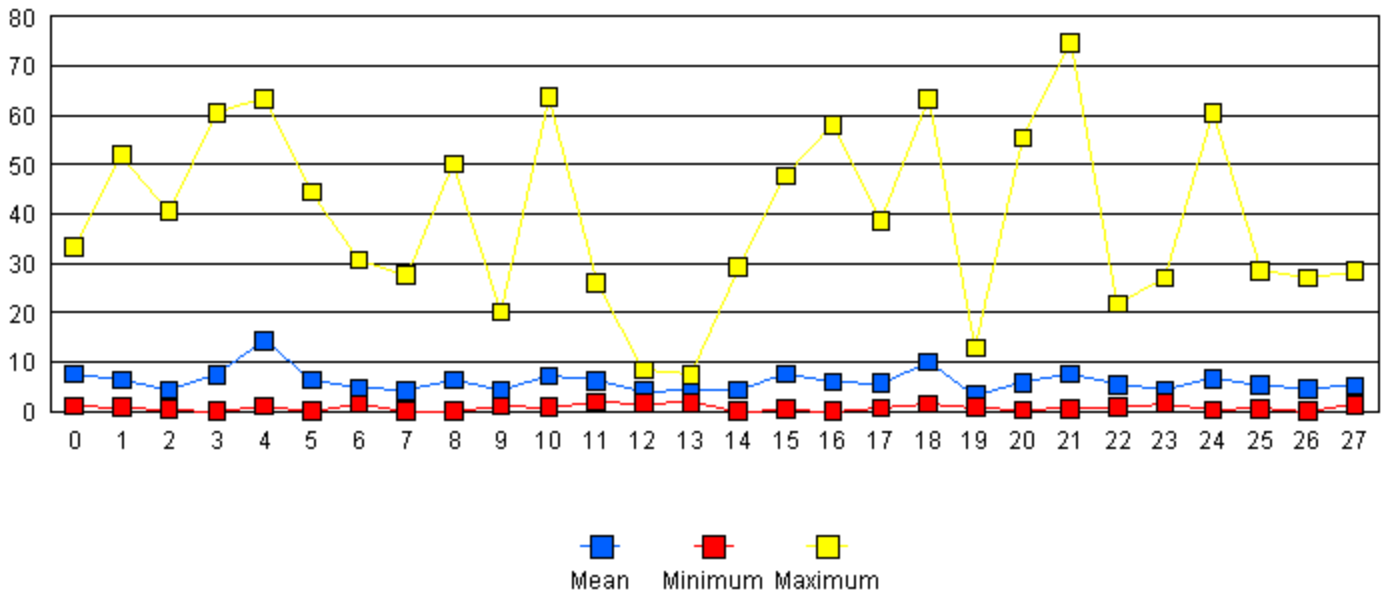
Colchester Reef: April - Relative Humidity (%)



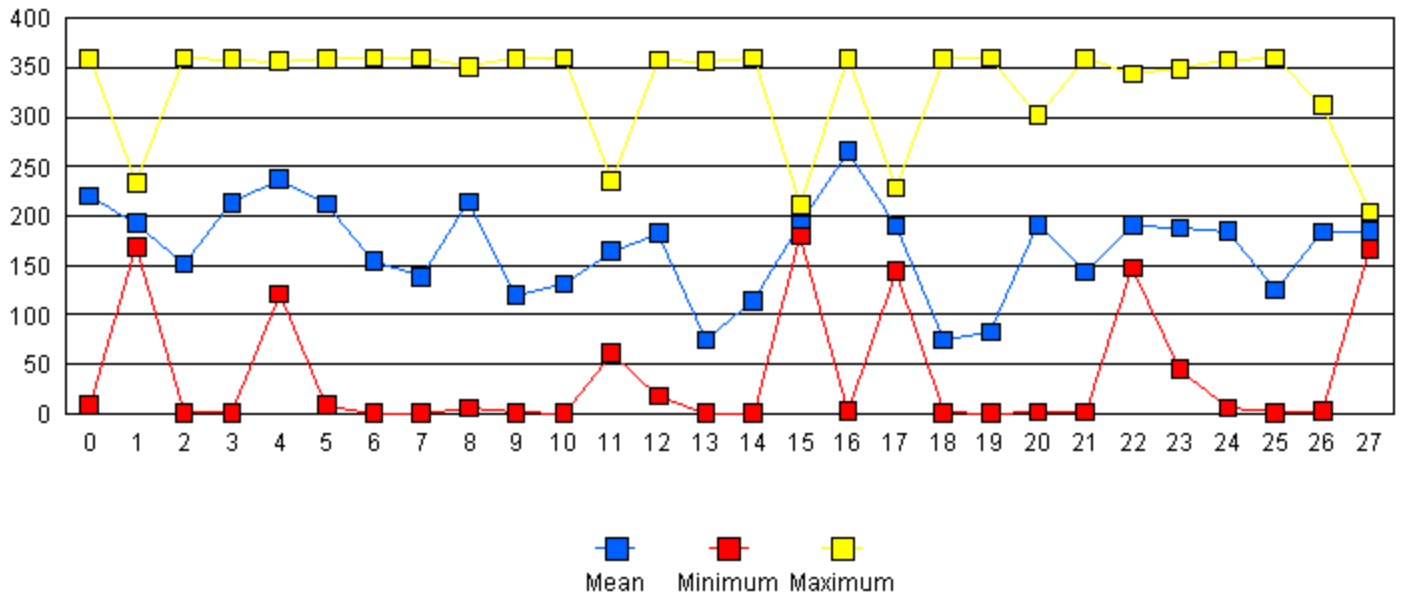
Colchester Reef: April - Resultant Wind Speed (m/s)



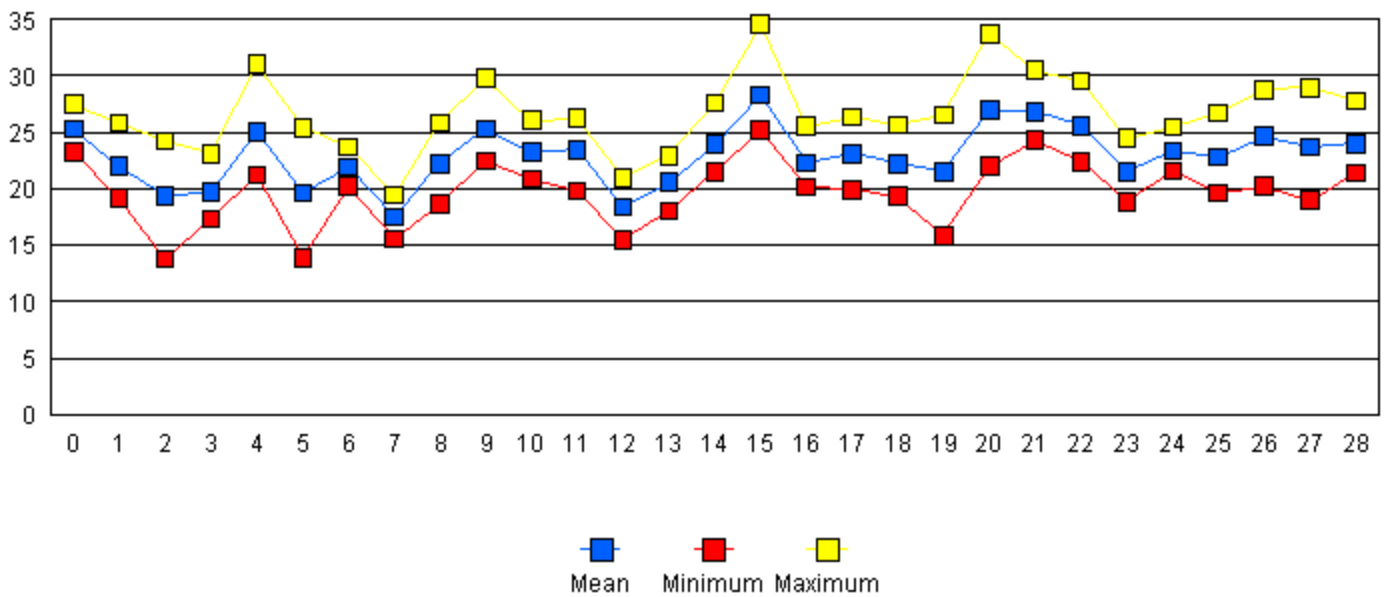
Colchester Reef: April - Stand Deviation Wind Direction



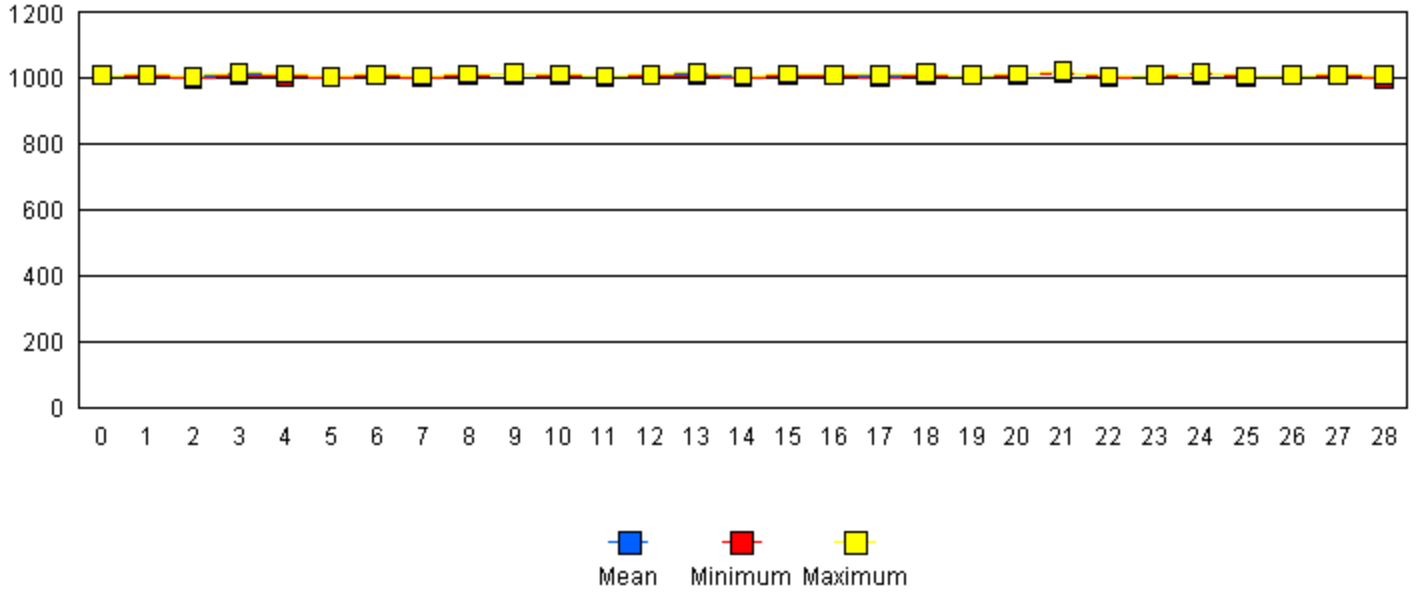
Colchester Reef: April - Wind Direction (degrees)



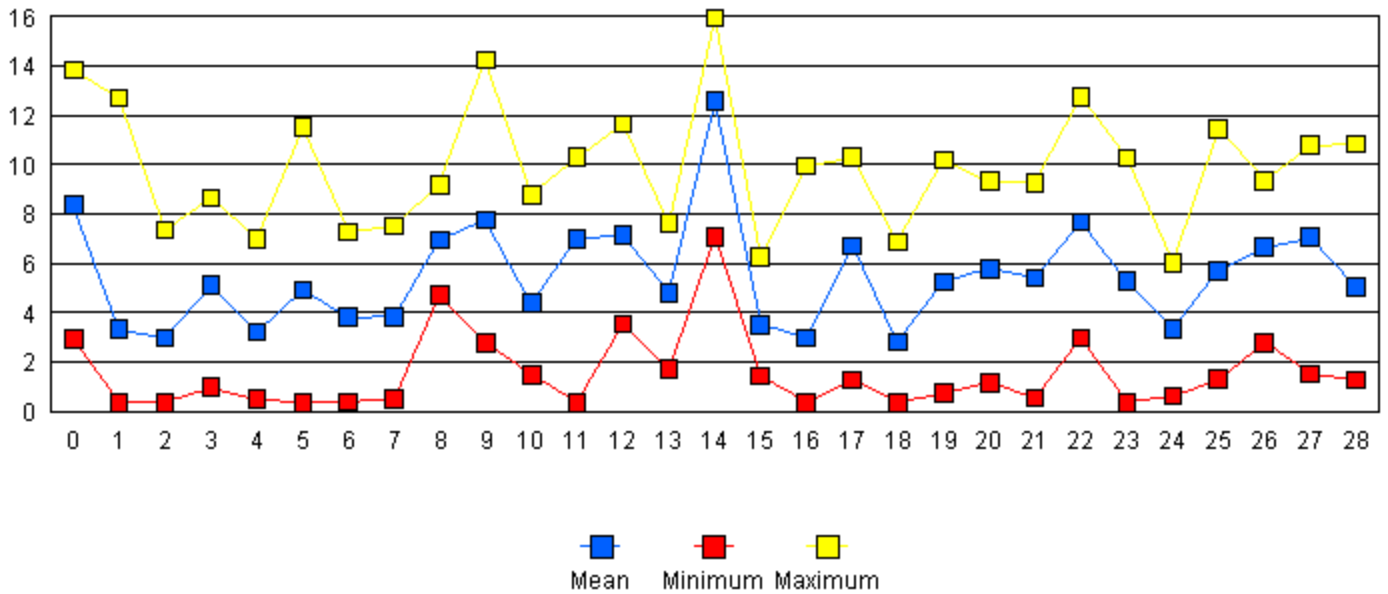
Colchester Reef: August - Air Temperature (degrees C)



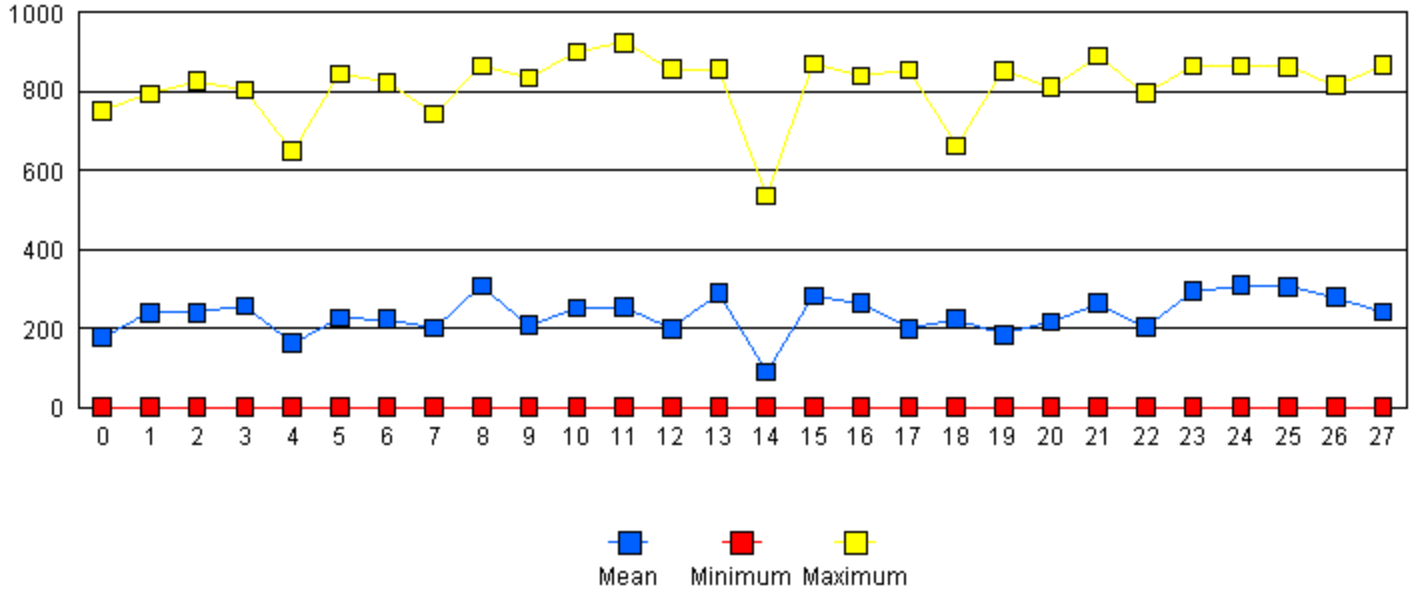
Colchester Reef: August - Barometric Pressure (mb)



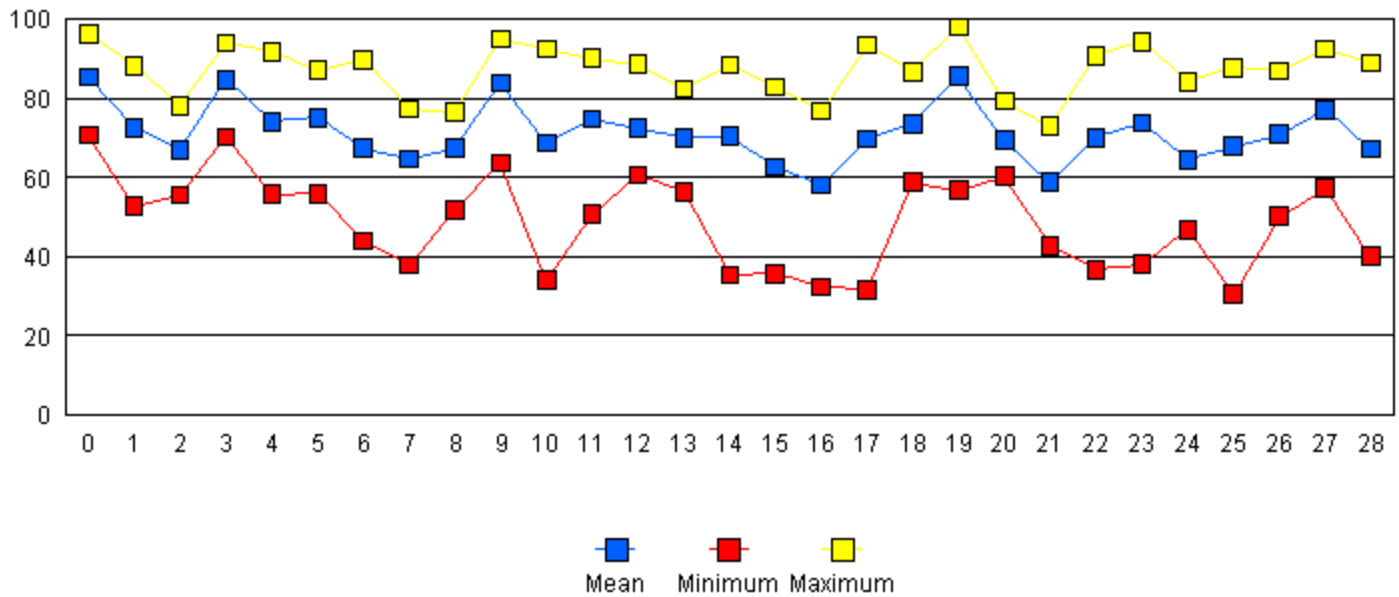
Colchester Reef: August - Horizontal Wind Speed (ms)



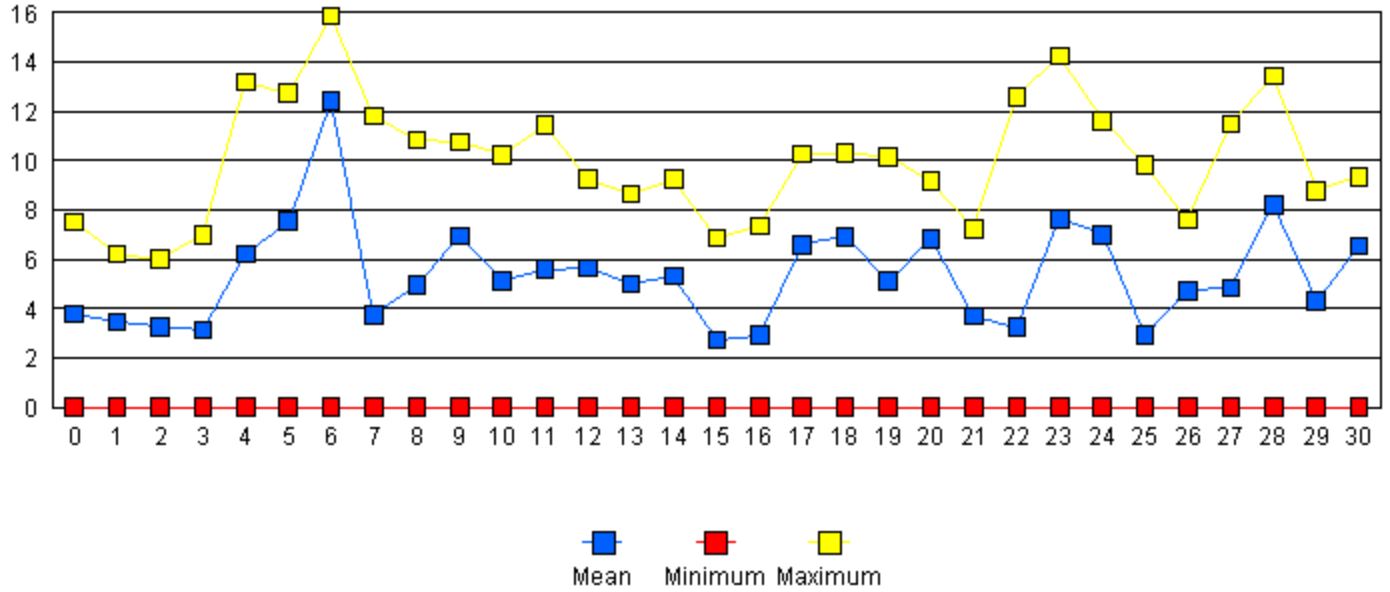
Colchester Reef: August - Pyranometer (watts/m²)



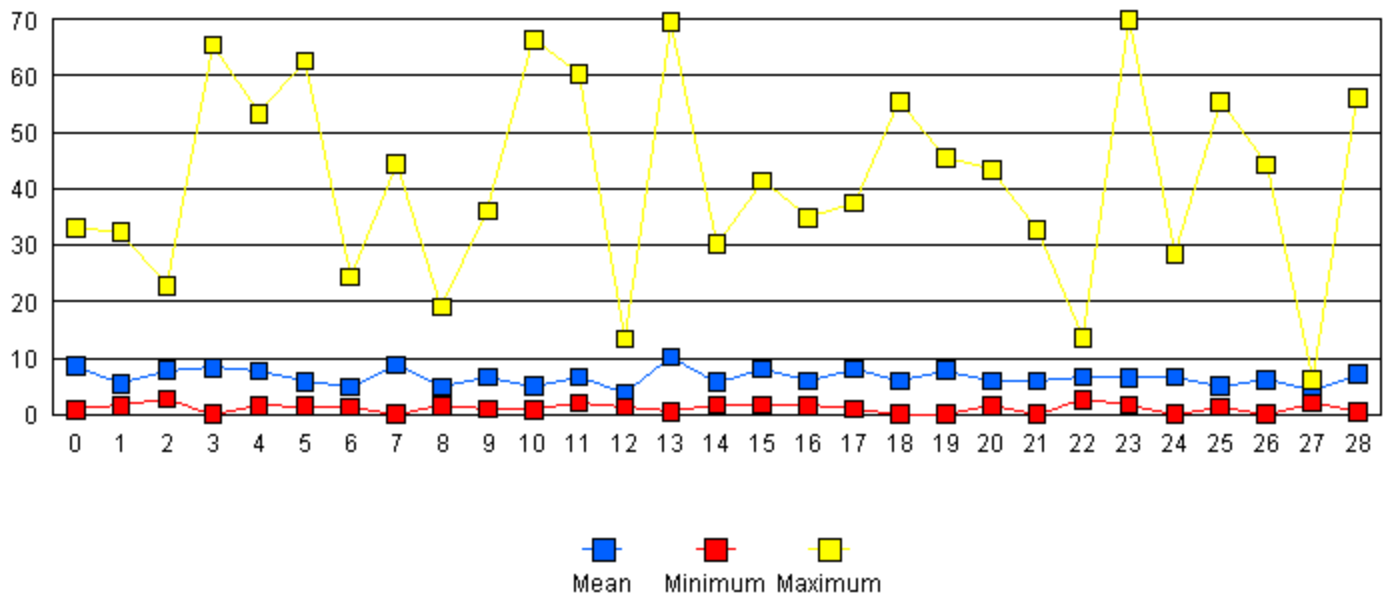
Colchester Reef: August - Relative Humidity (%)



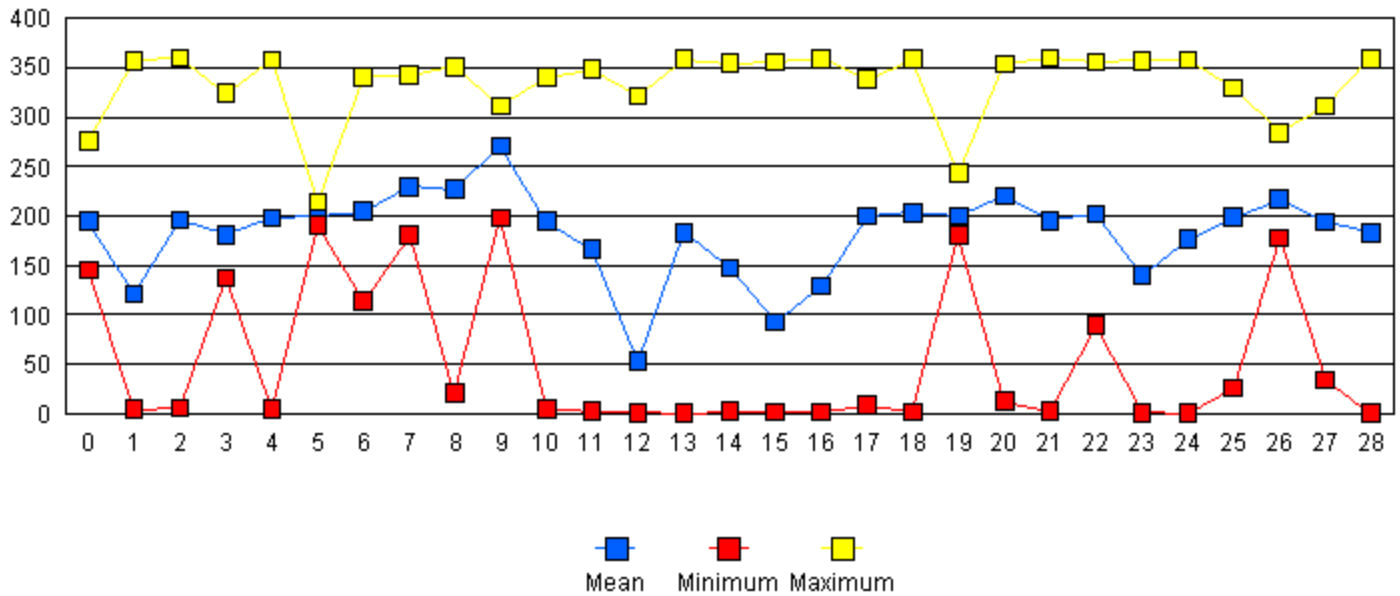
Colchester Reef: August - Resultant Wind Speed (m/s)



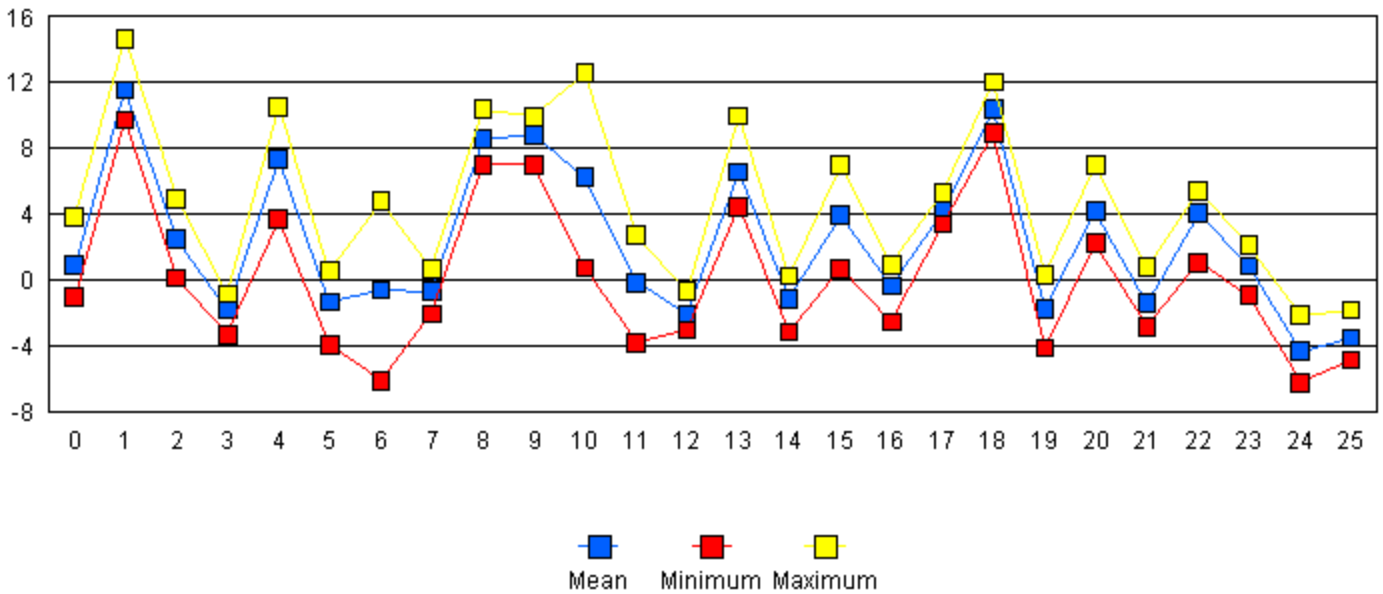
Colchester Reef: August - Stand Deviation Wind Direction



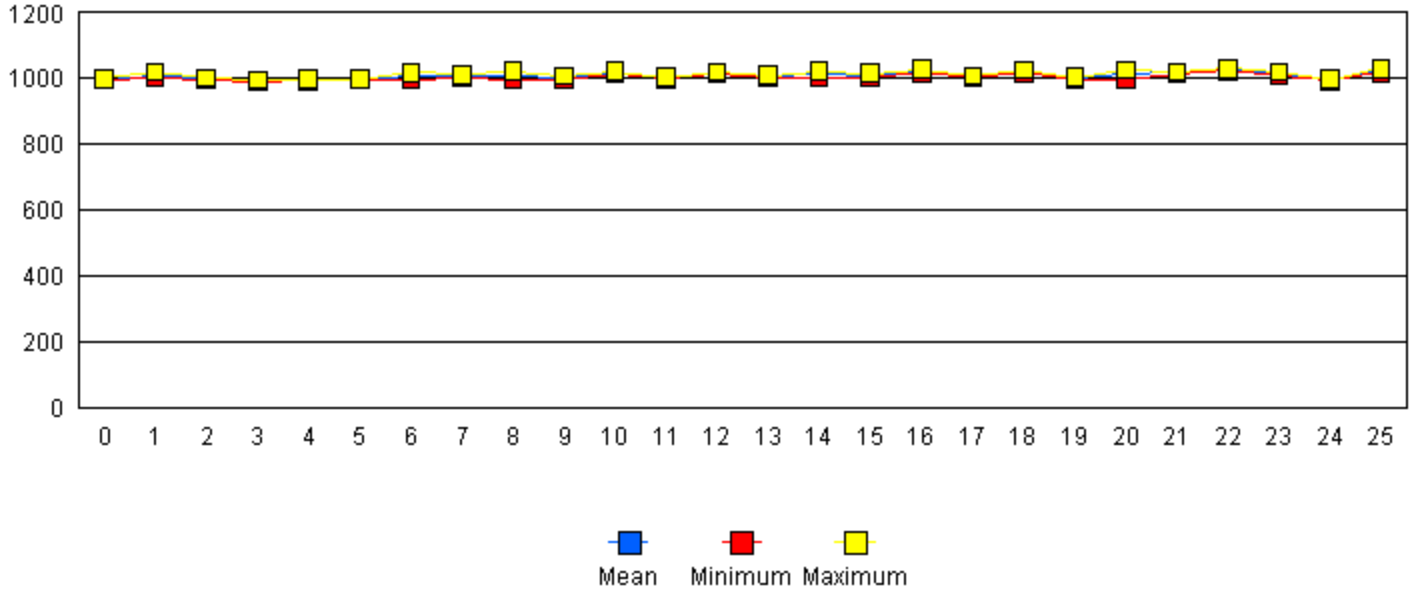
Colchester Reef: August - Wind Direction (degrees)



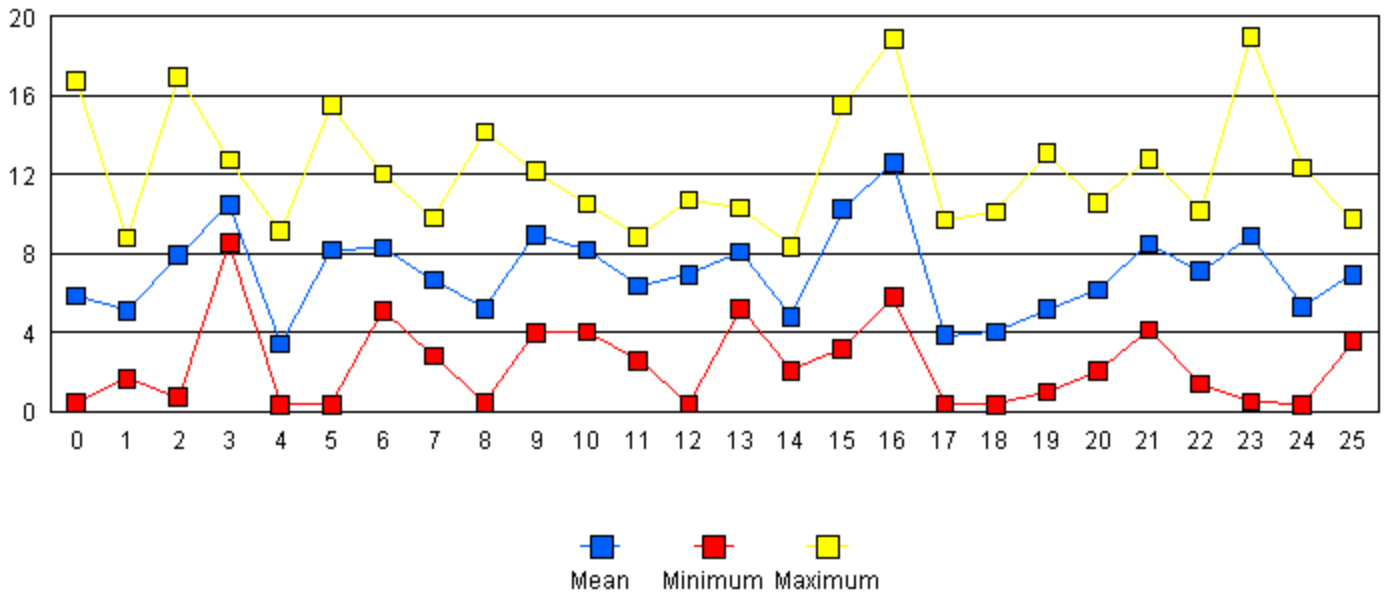
Colchester Reef: December - Air Temperature (degrees C)



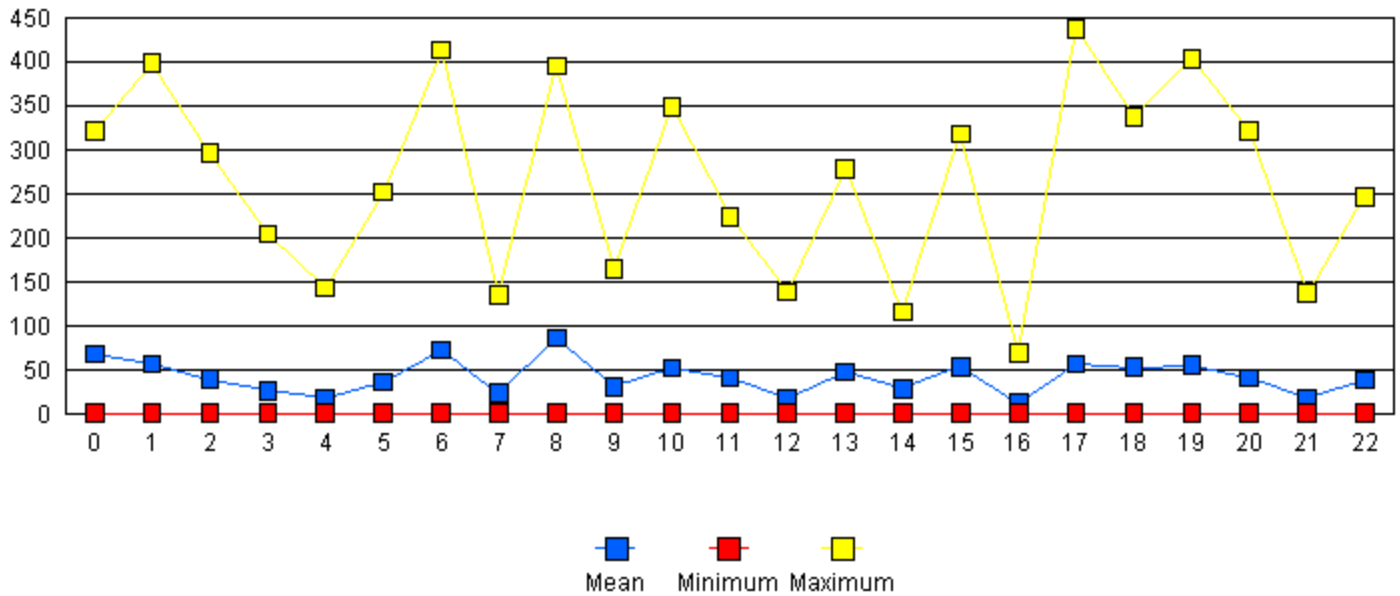
Colchester Reef: December - Barometric Pressure (mb)



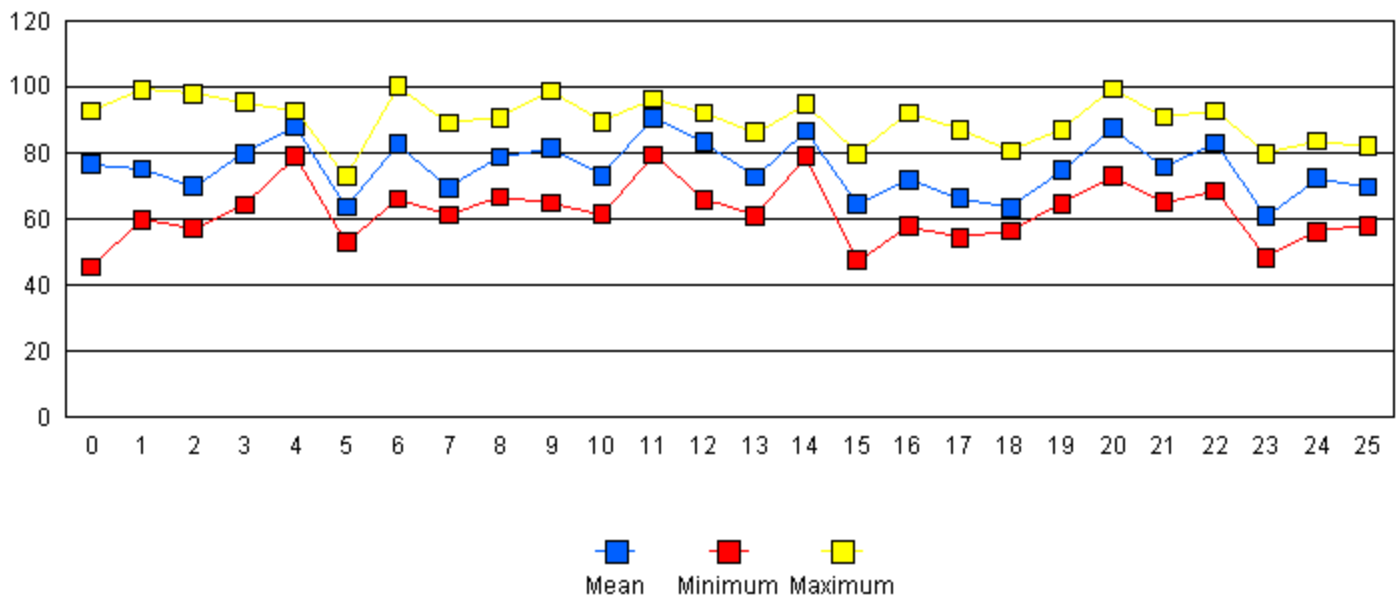
Colchester Reef: December - Horizontal Wind Speed (ms)



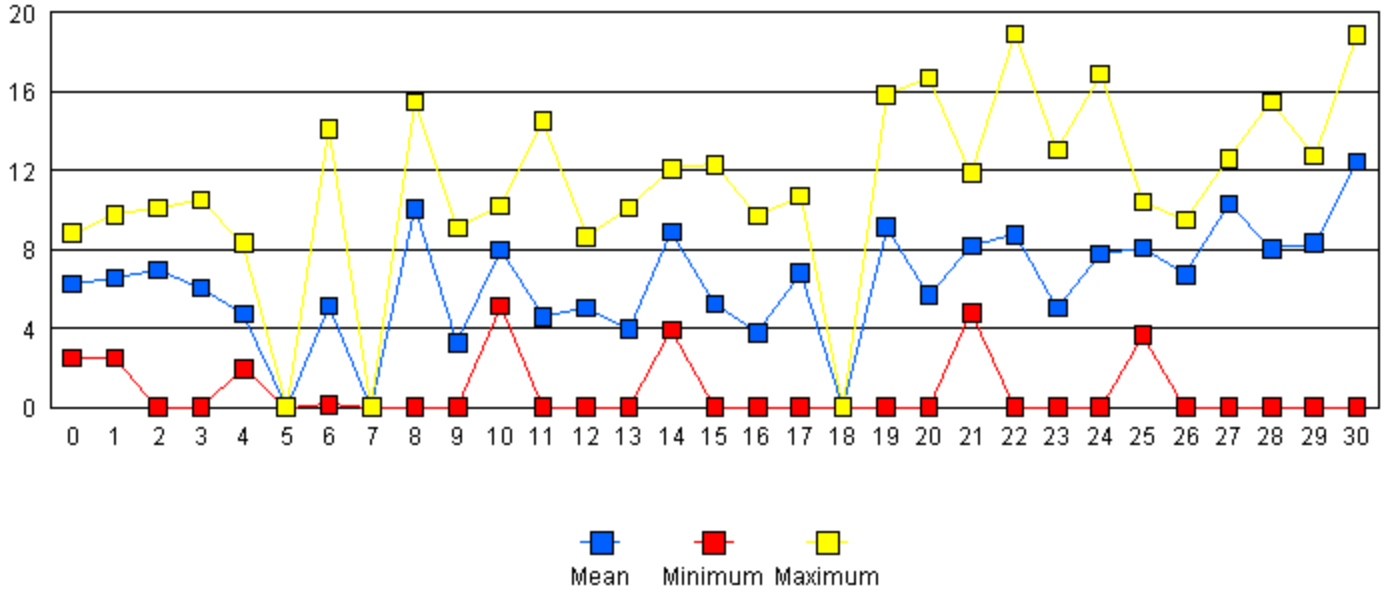
Colchester Reef: December - Pyranometer (watts/m²)



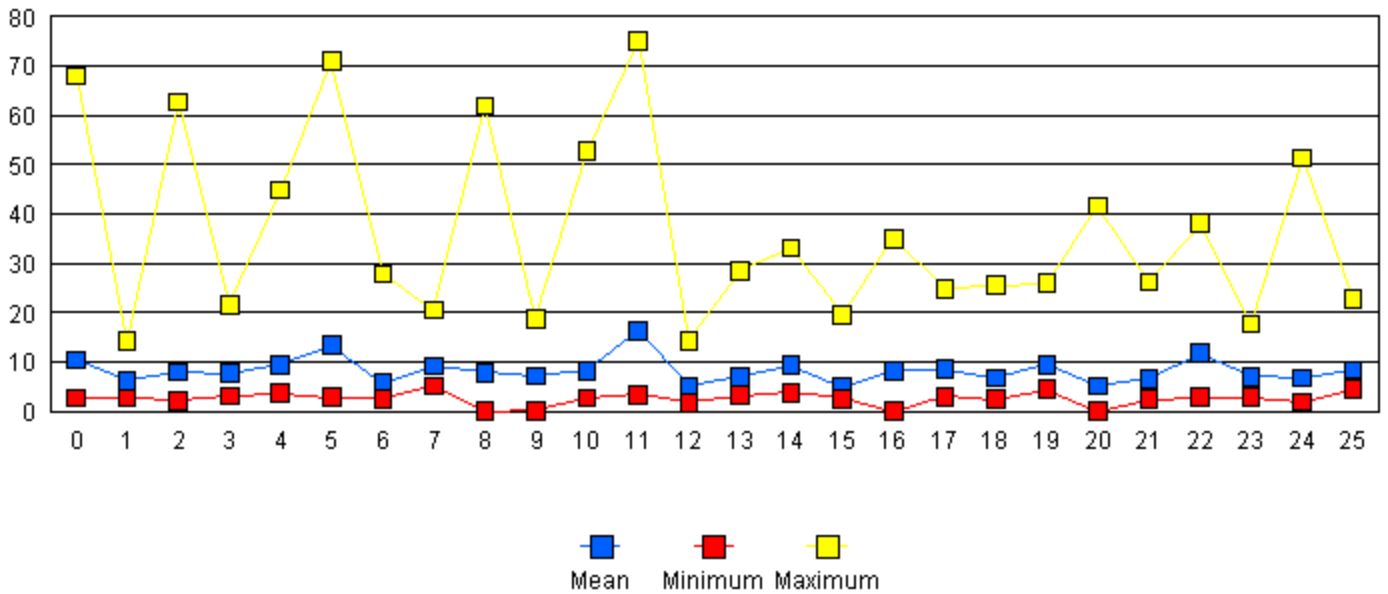
Colchester Reef: December - Relative Humidity (%)



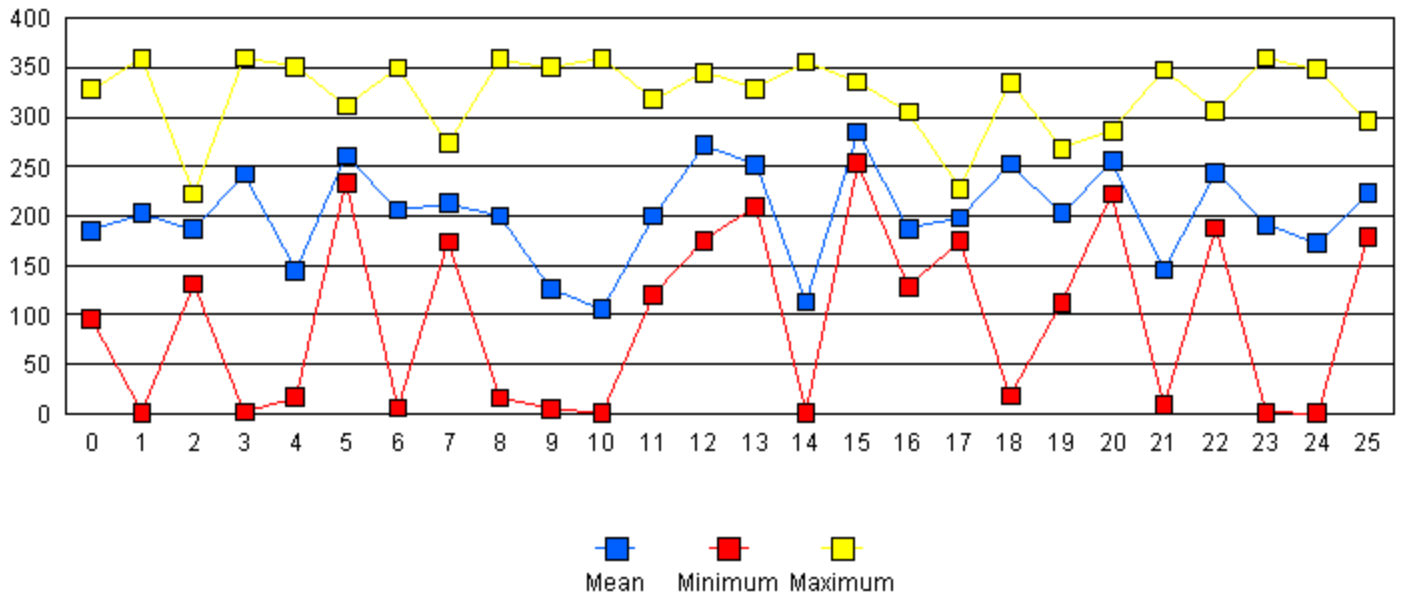
Colchester Reef: December - Resultant Wind Speed (m/s)



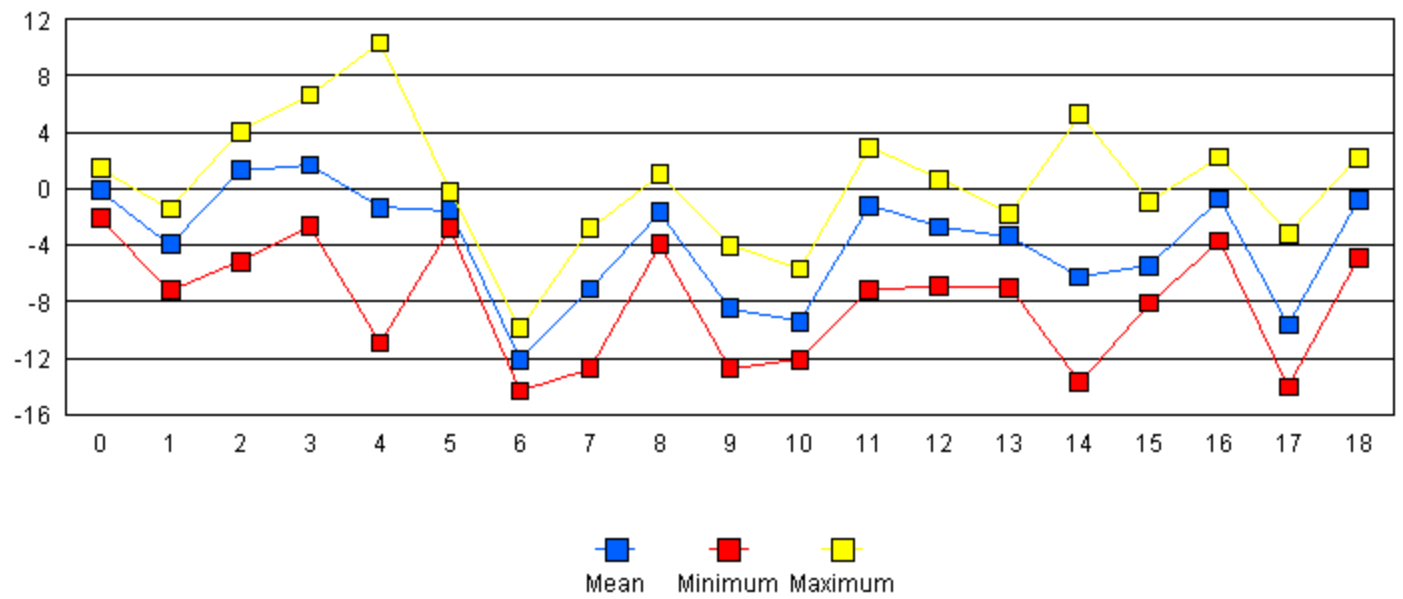
Colchester Reef: December - Stand Deviation Wind Direction



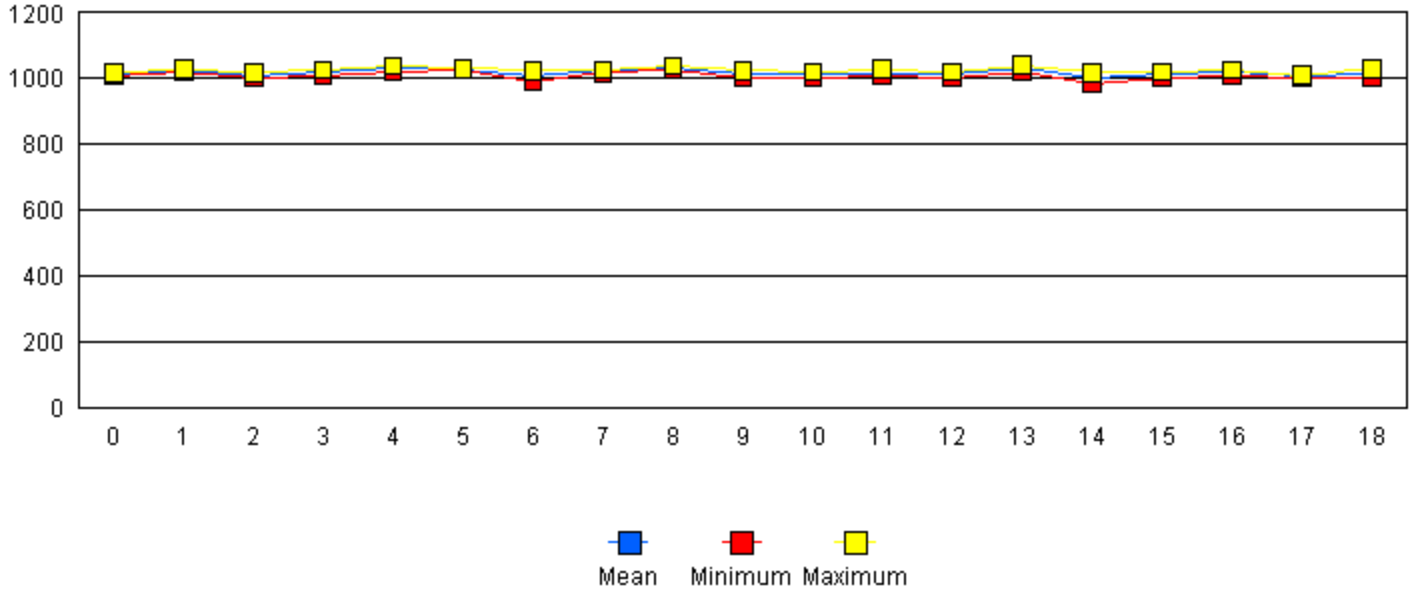
Colchester Reef: December - Wind Direction (degrees)



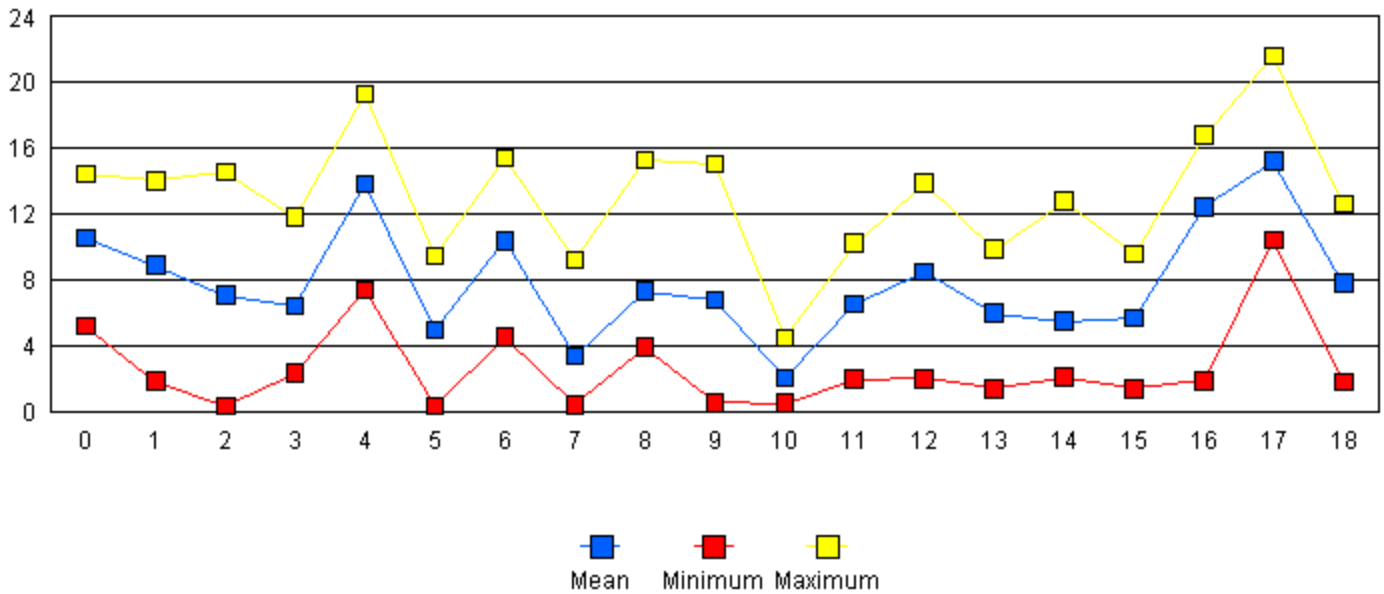
Colchester Reef: February - Air Temperature (degrees C)



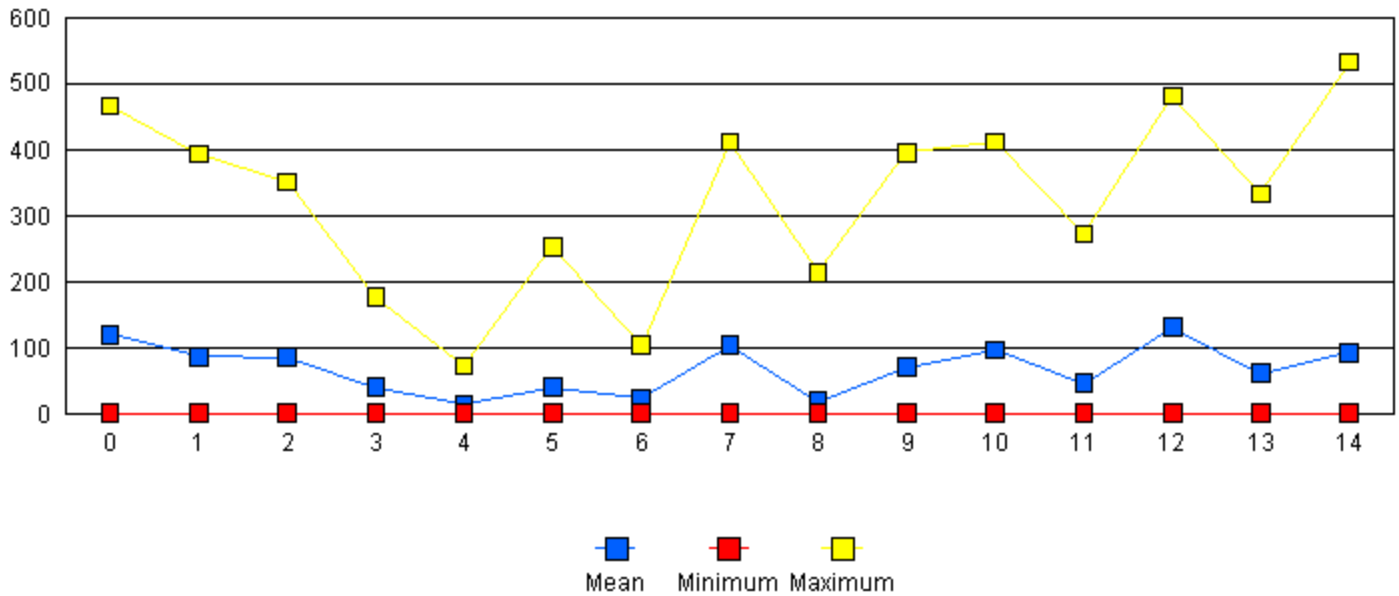
Colchester Reef: February - Barometric Pressure (mb)



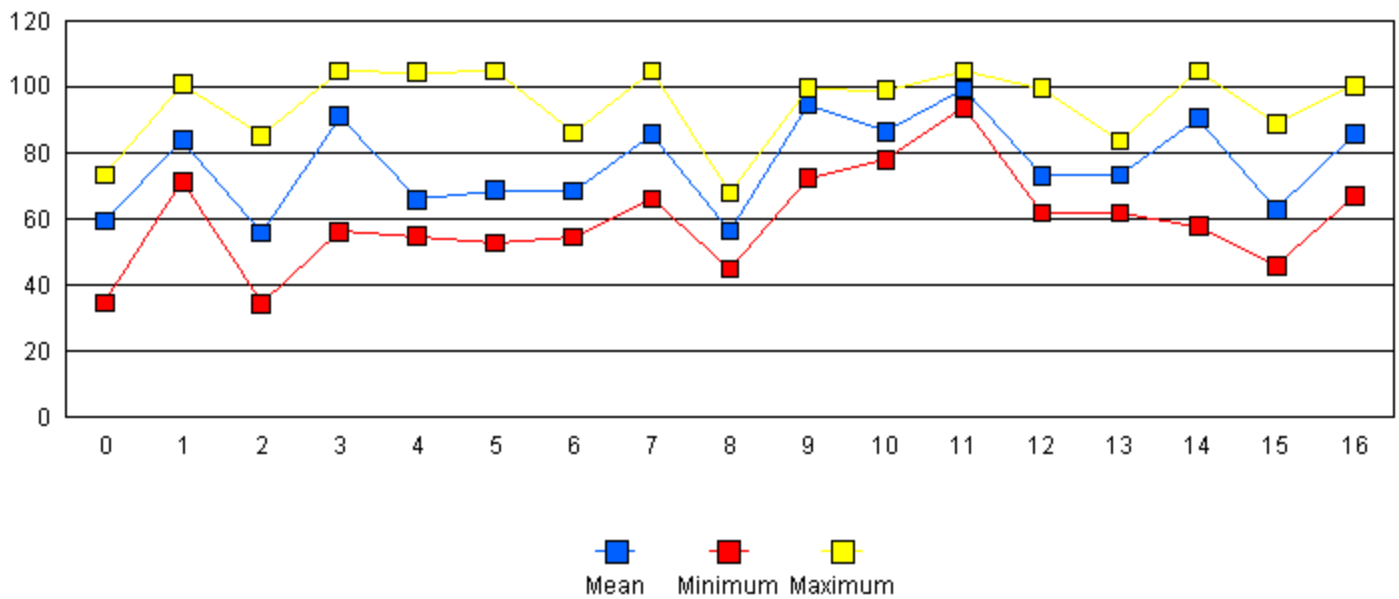
Colchester Reef: February - Horizontal Wind Speed (ms)



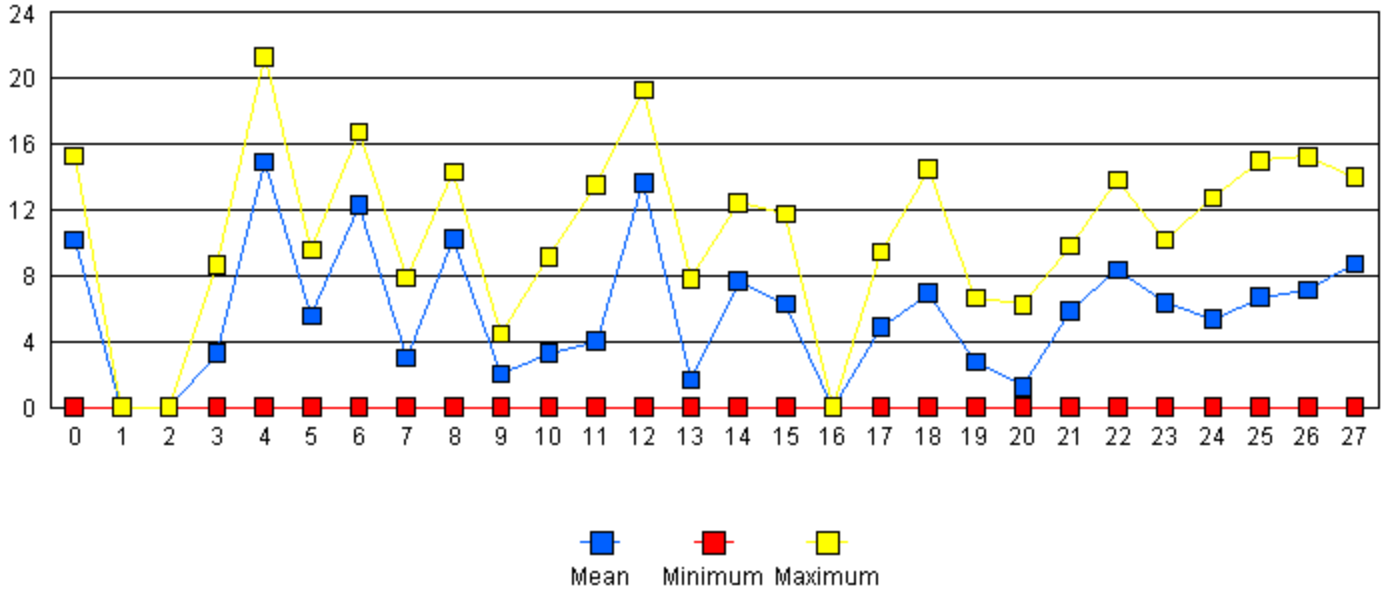
Colchester Reef: February - Pyranometer (watts/m²)



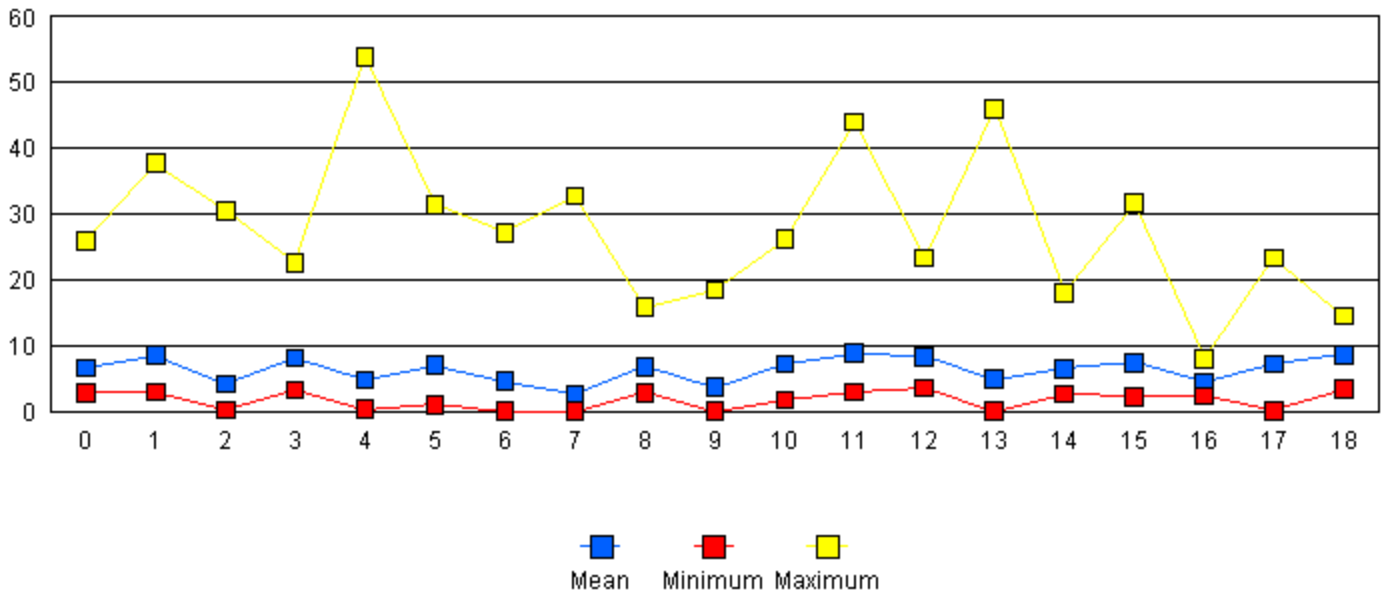
Colchester Reef: February - Relative Humidity (%)



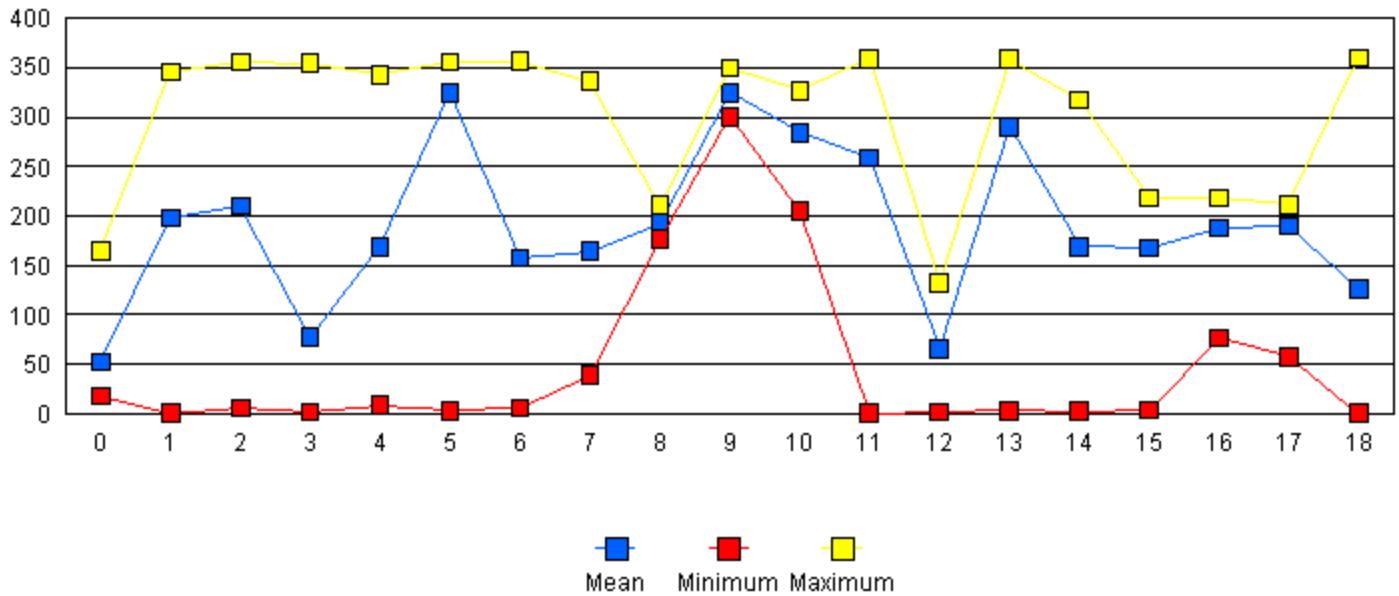
Colchester Reef: February - Resultant Wind Speed (m/s)



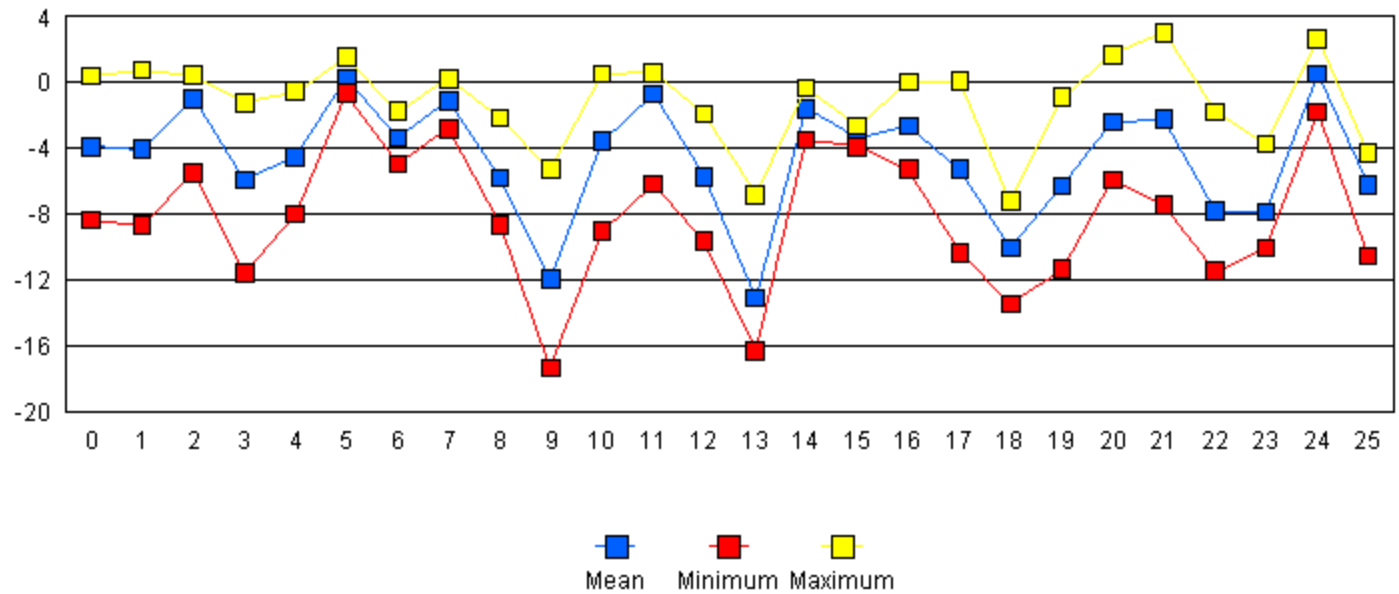
Colchester Reef: February - Stand Deviation Wind Direction



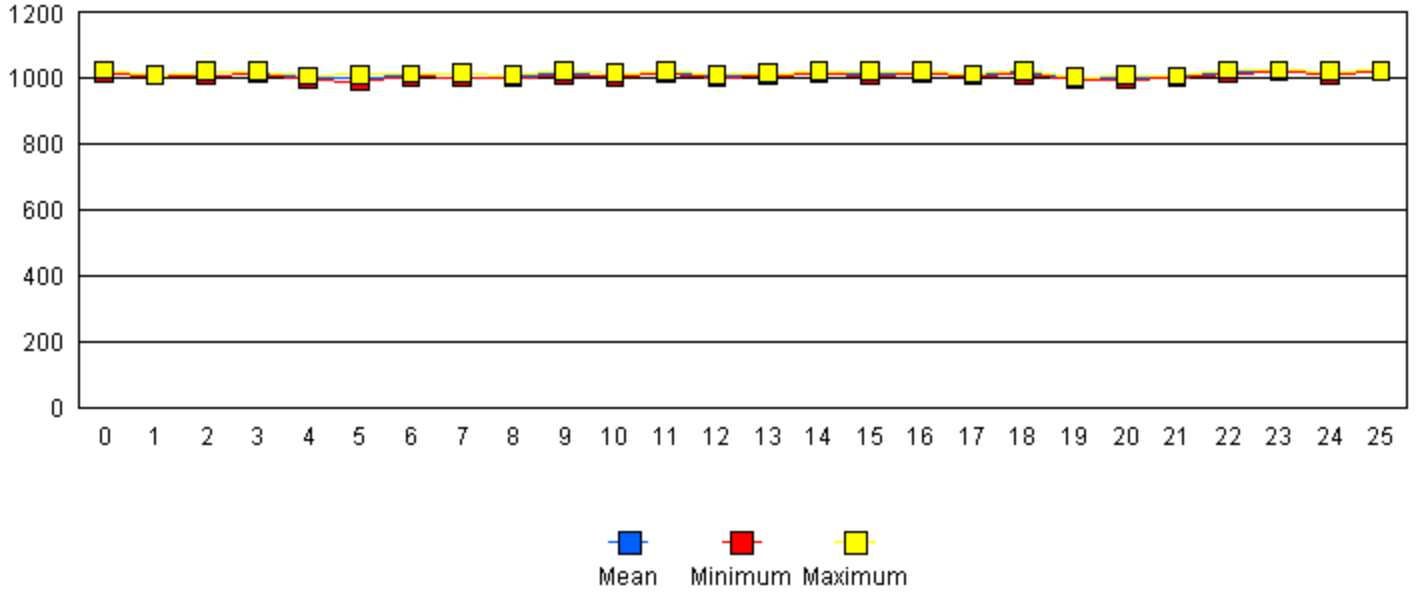
Colchester Reef: February - Wind Direction (degrees)



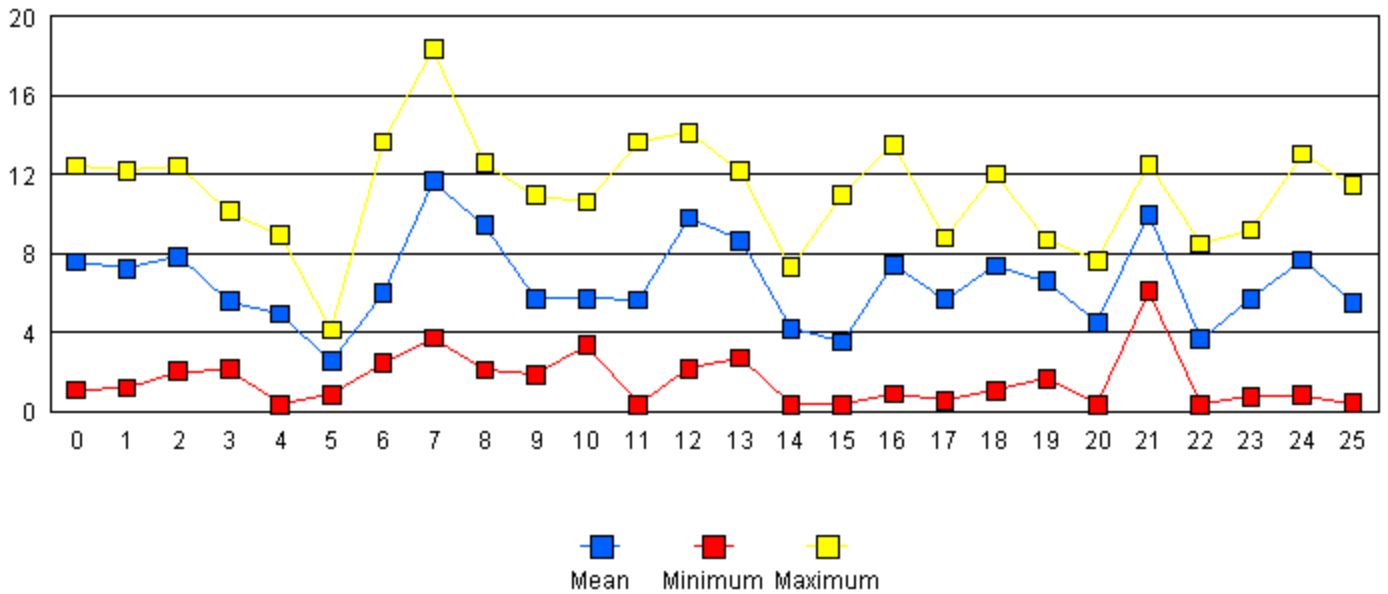
Colchester Reef: January - Air Temperature (degrees C)



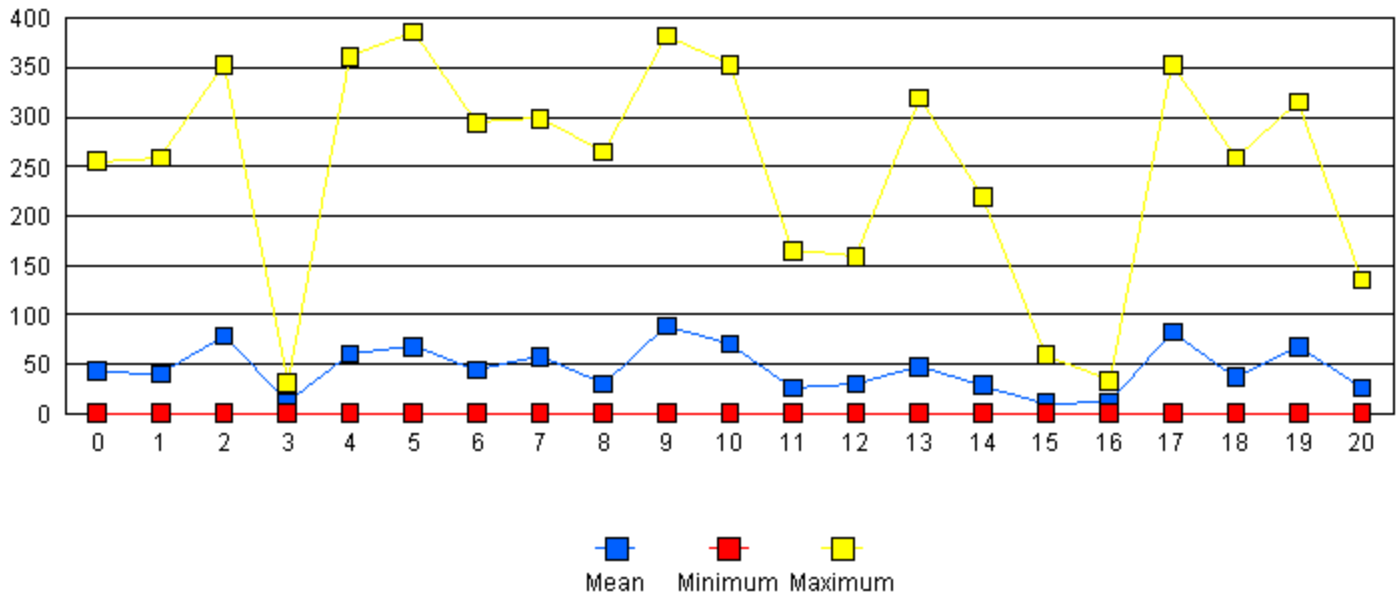
Colchester Reef: January - Barometric Pressure (mb)



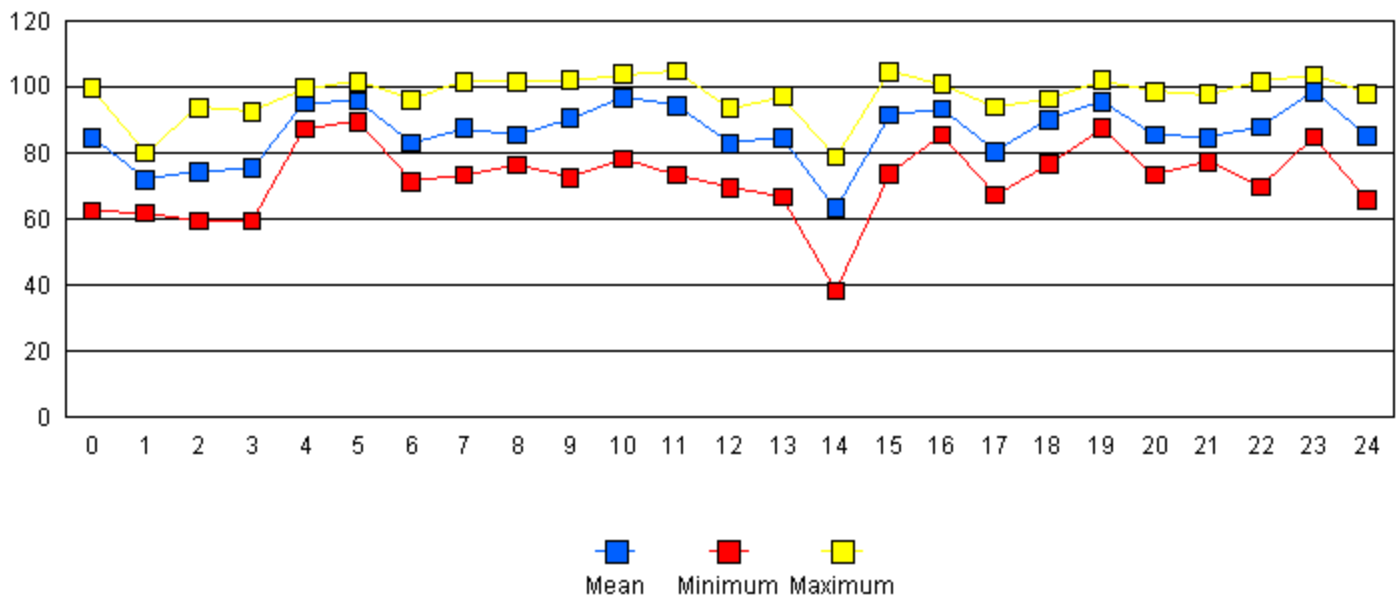
Colchester Reef: January - Horizontal Wind Speed (ms)



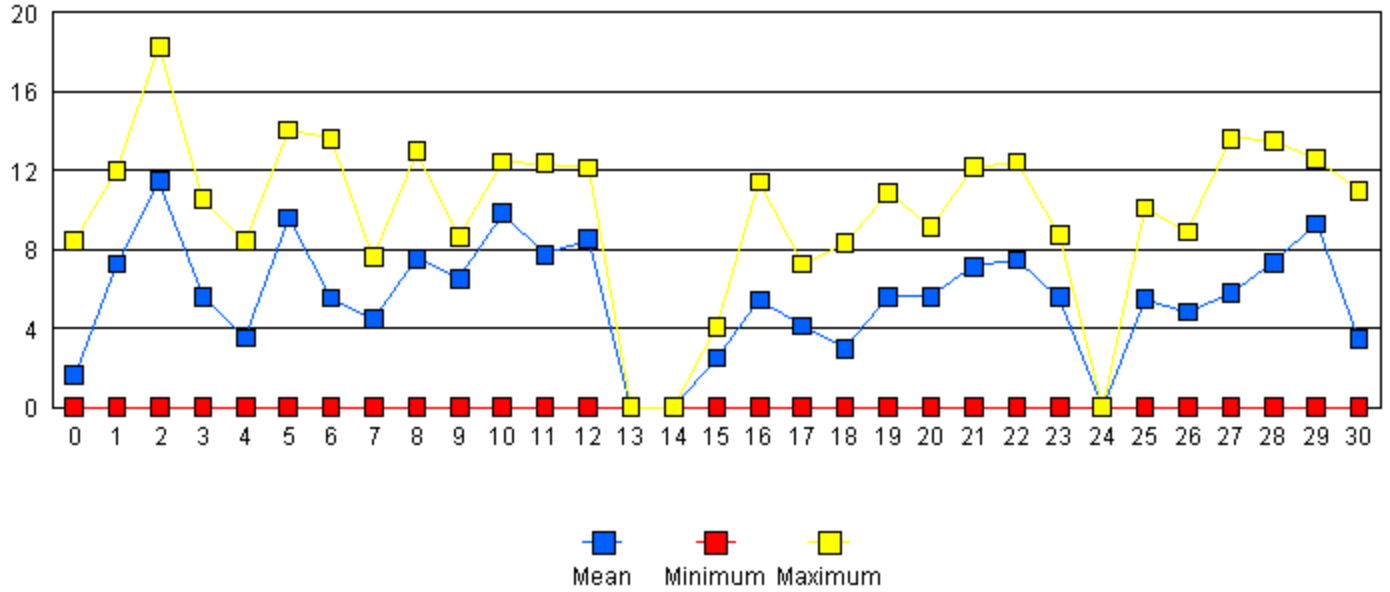
Colchester Reef: January - Pyranometer (watts/m²)



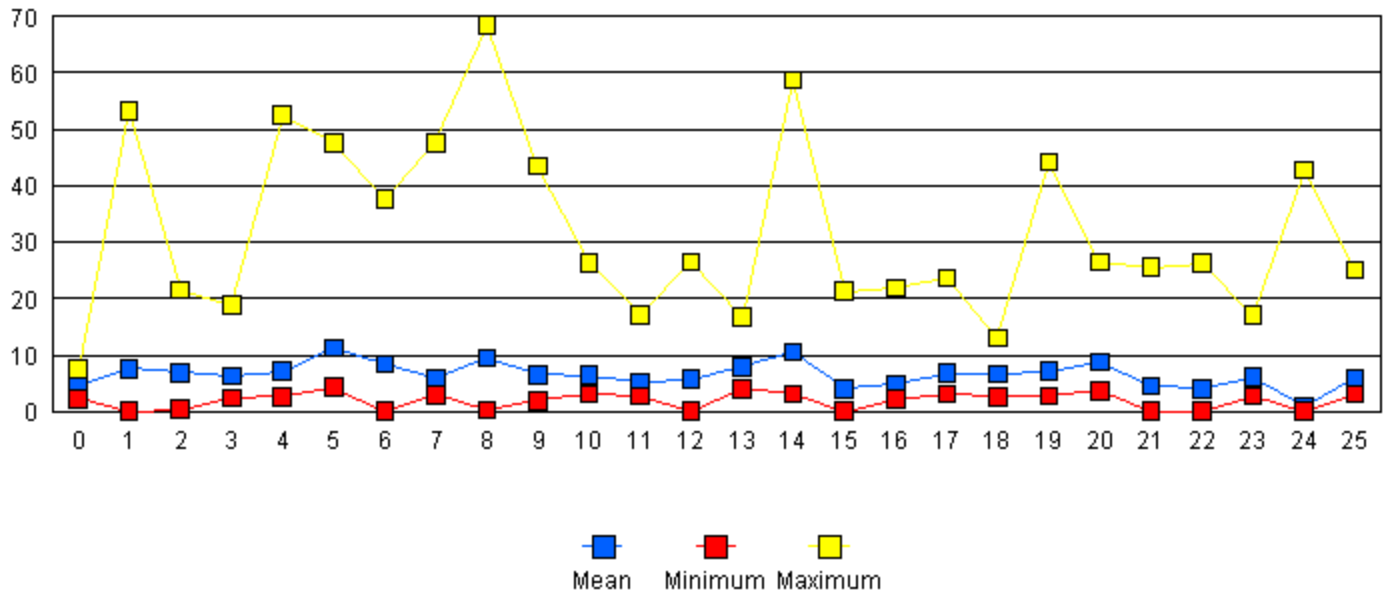
Colchester Reef: January - Relative Humidity (%)



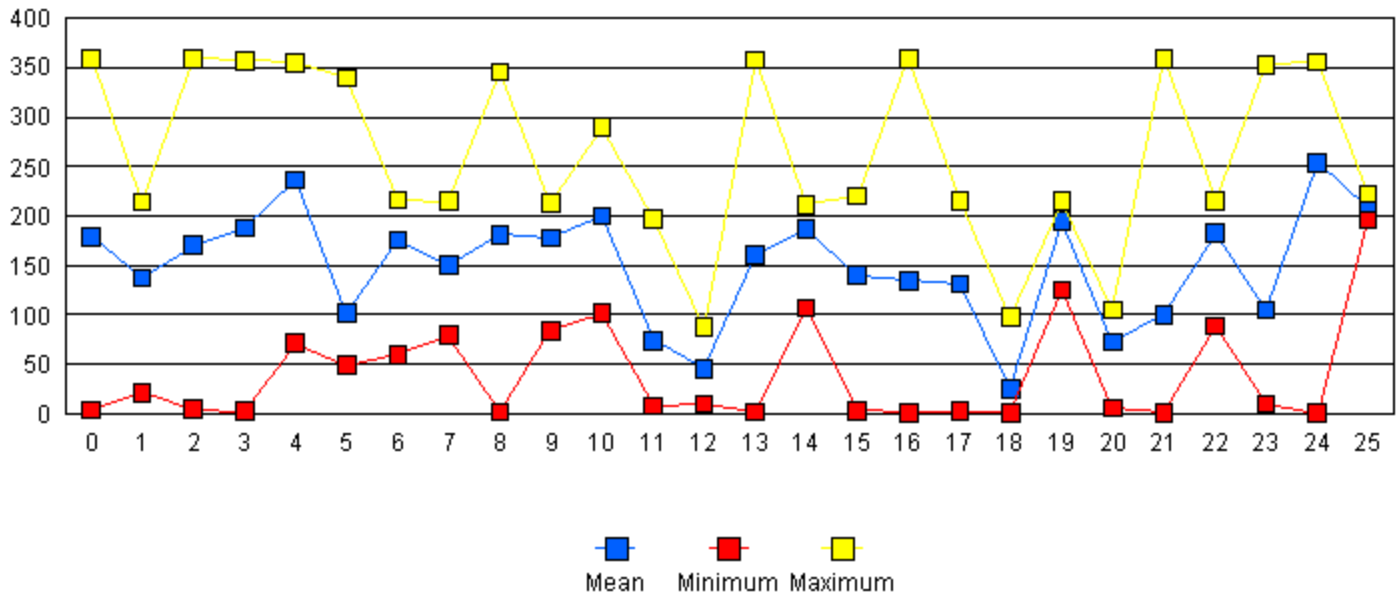
Colchester Reef: January - Resultant Wind Speed (m/s)



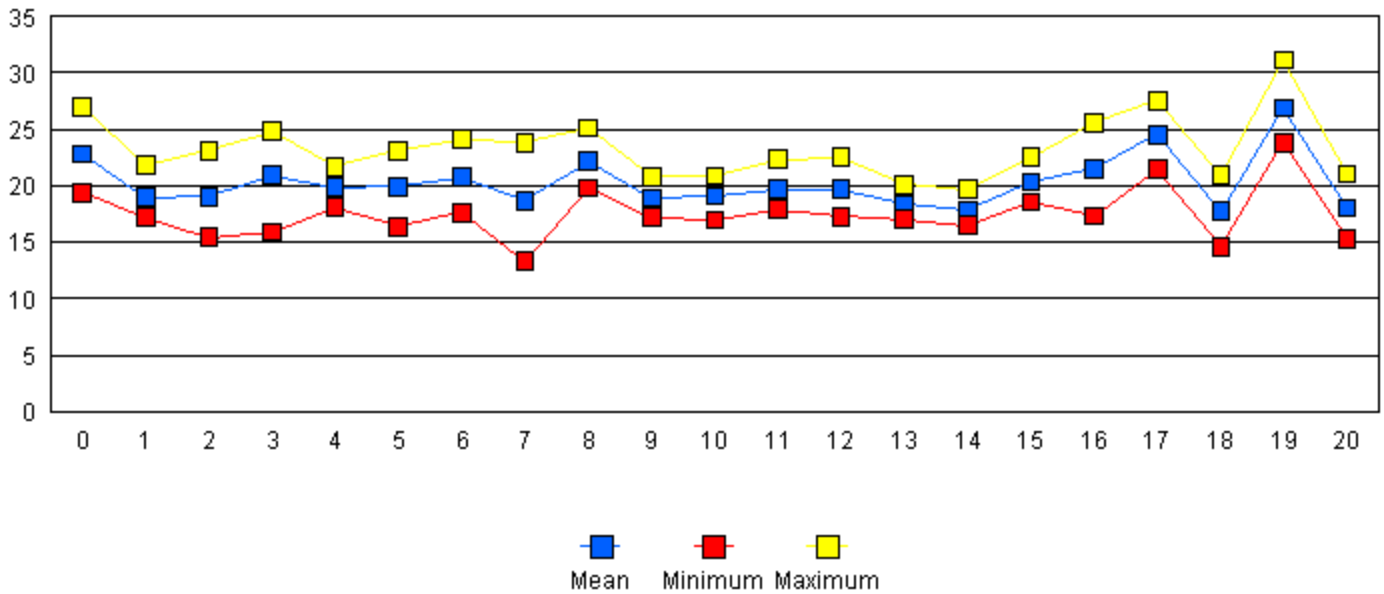
Colchester Reef: January - Stand Deviation Wind Direction



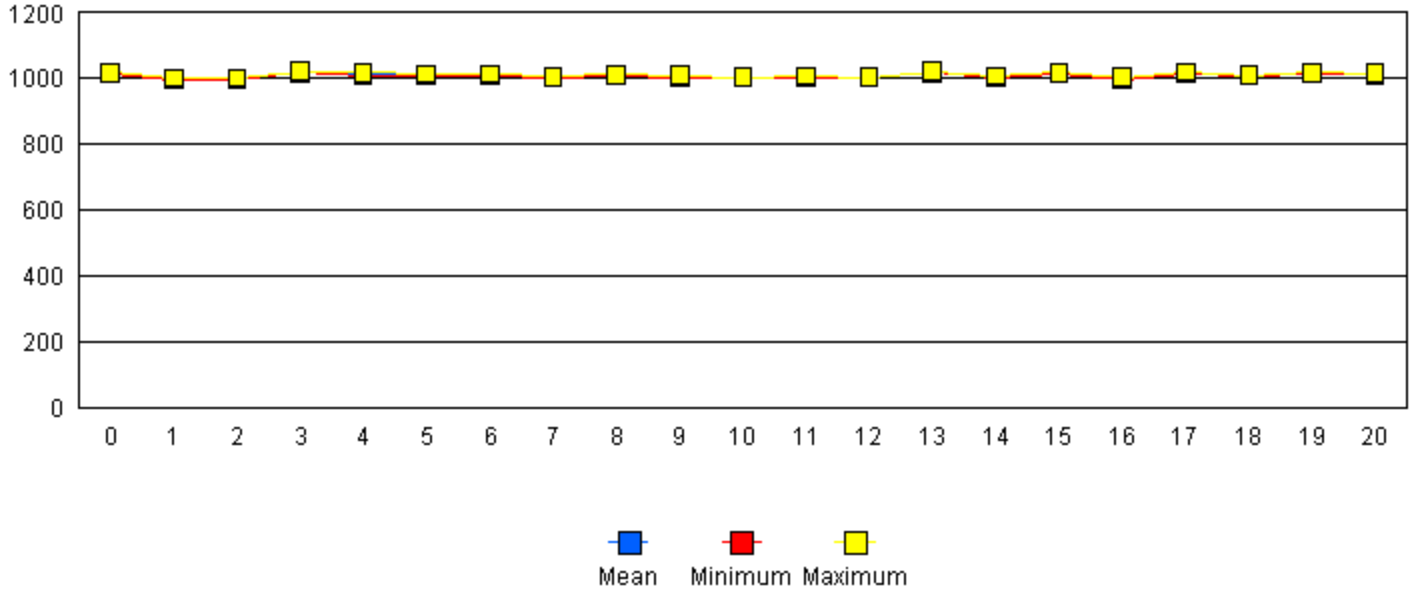
Colchester Reef: January - Wind Direction (degrees)



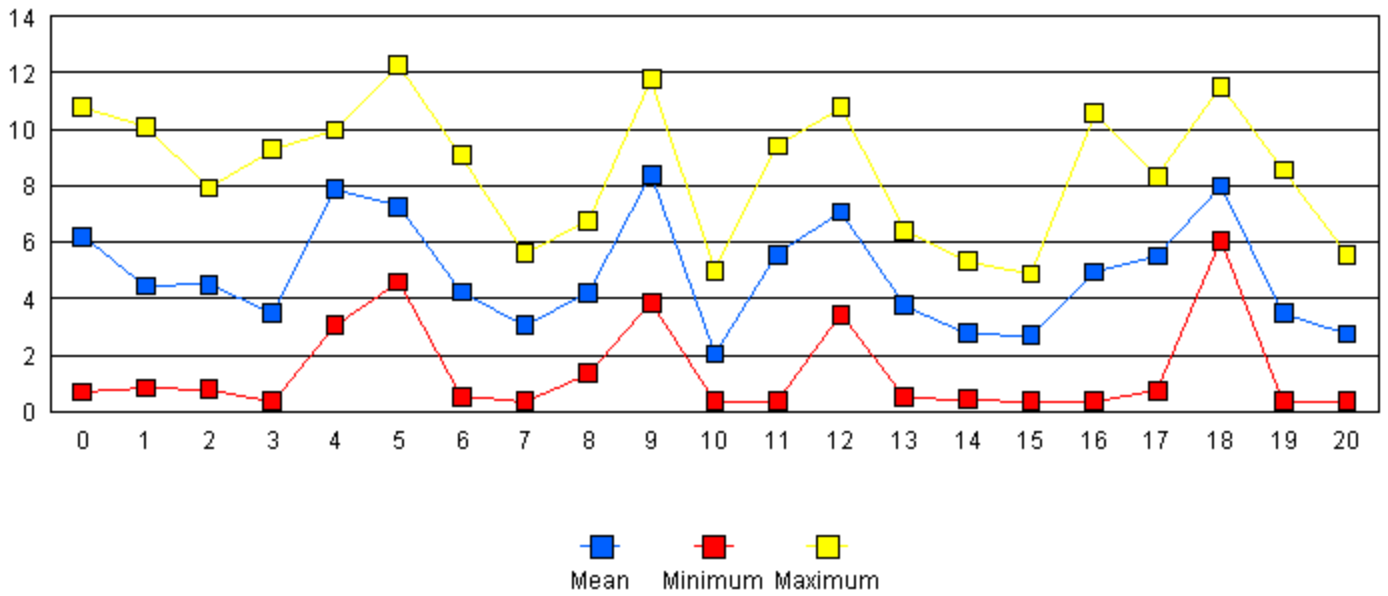
Colchester Reef: July - Air Temperature (degrees C)



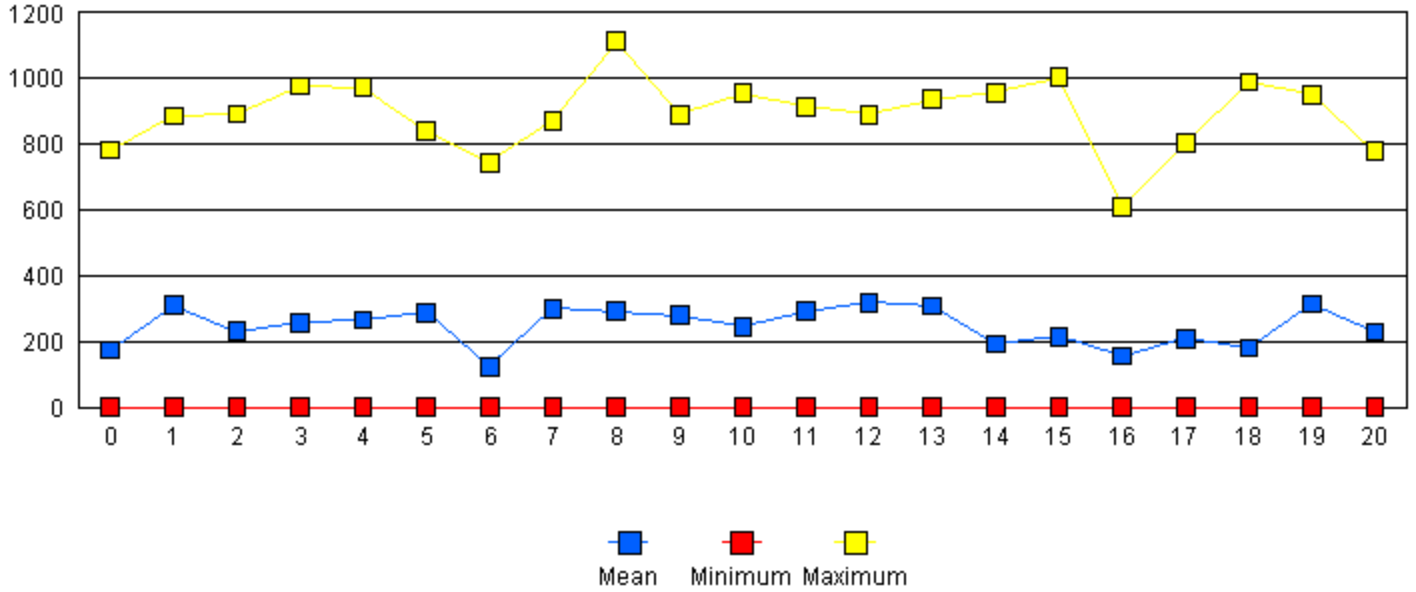
Colchester Reef: July - Barometric Pressure (mb)



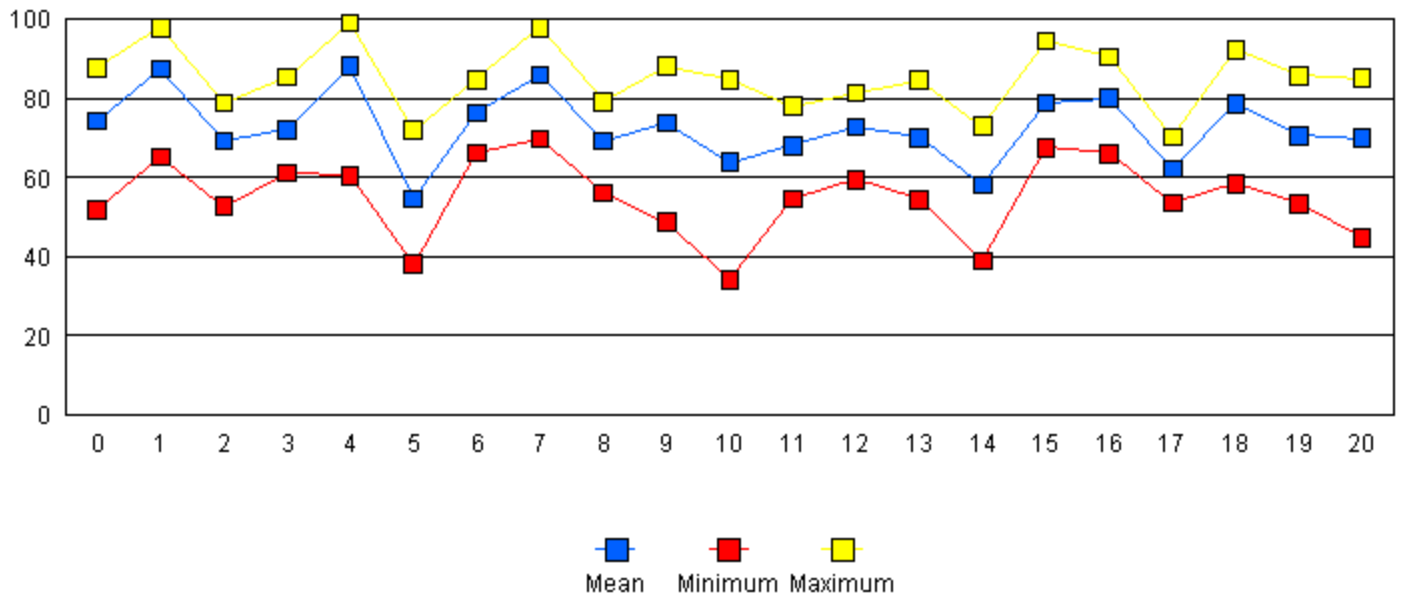
Colchester Reef: July - Horizontal Wind Speed (ms)



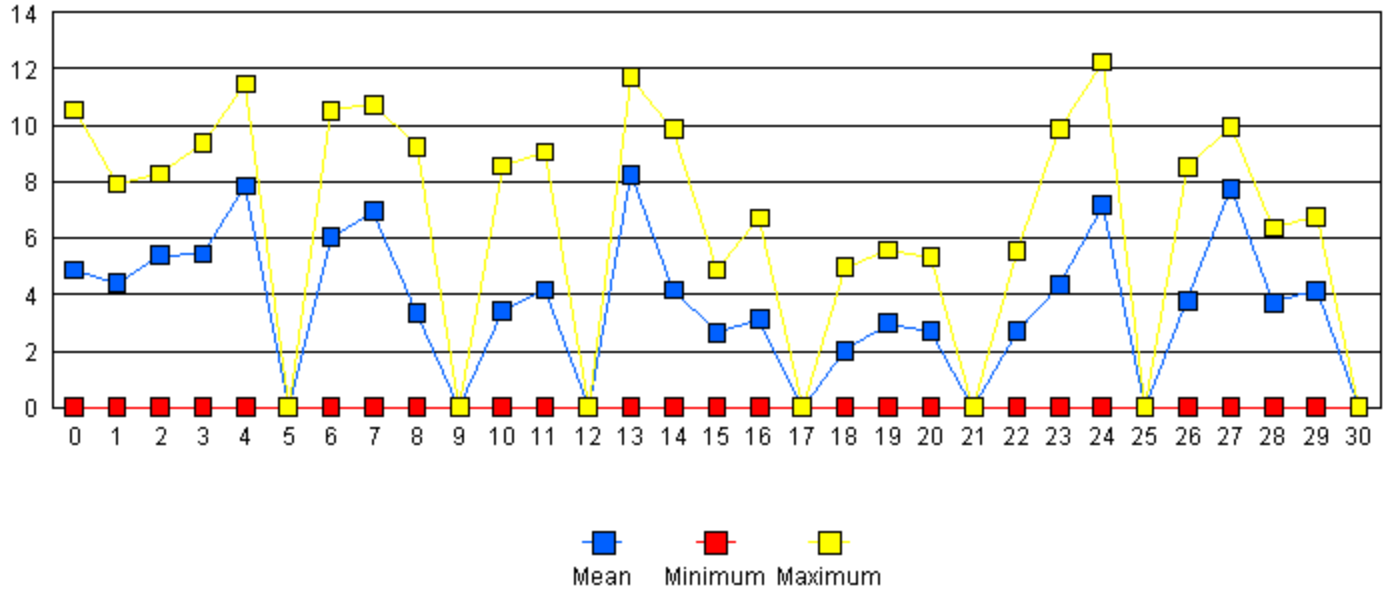
Colchester Reef: July - Pyranometer (watts/m²)



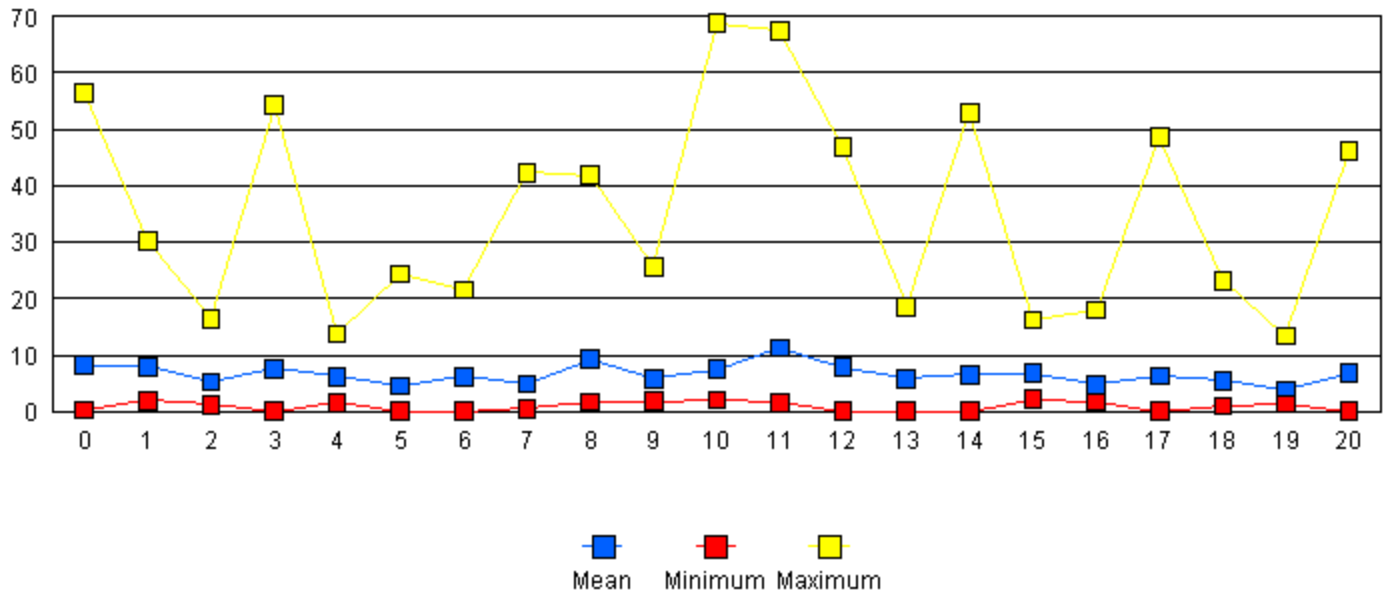
Colchester Reef: July - Relative Humidity (%)



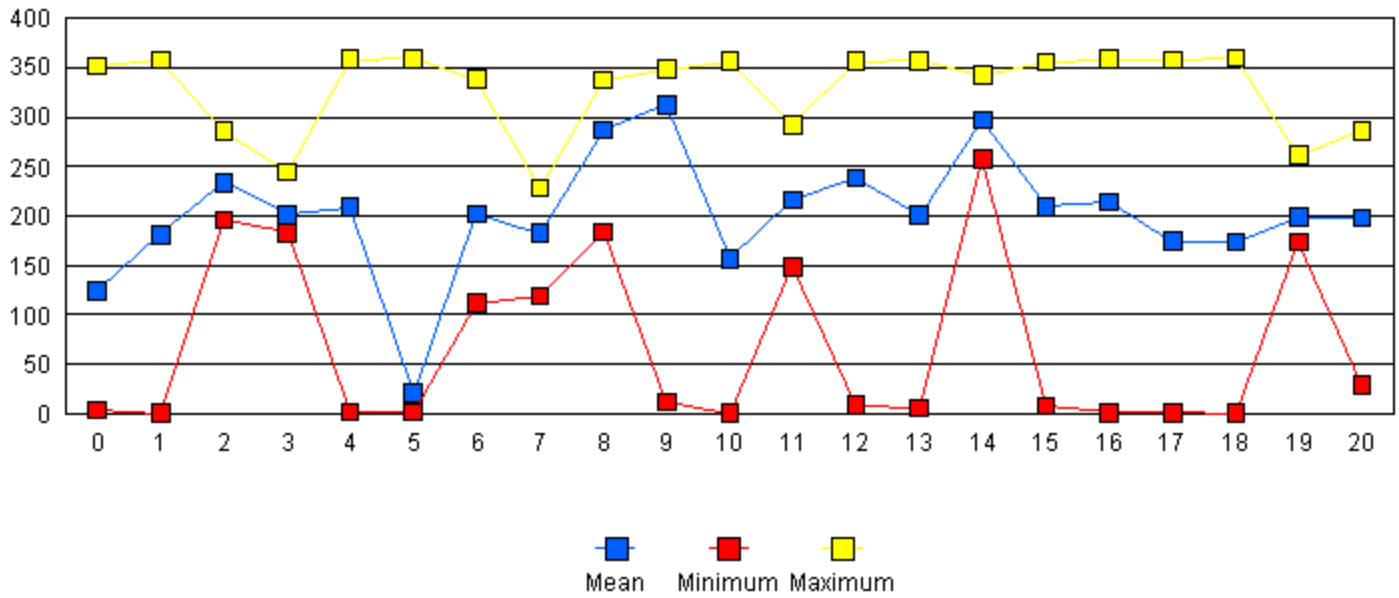
Colchester Reef: July - Resultant Wind Speed (m/s)



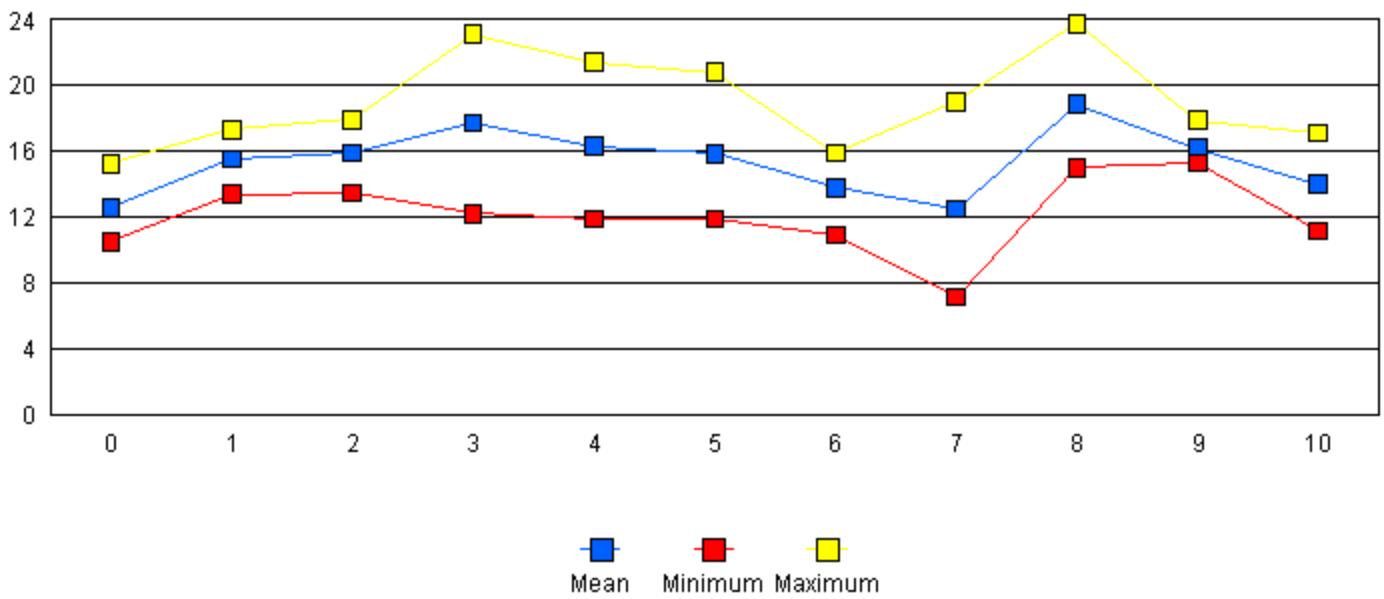
Colchester Reef: July - Stand Deviation Wind Direction



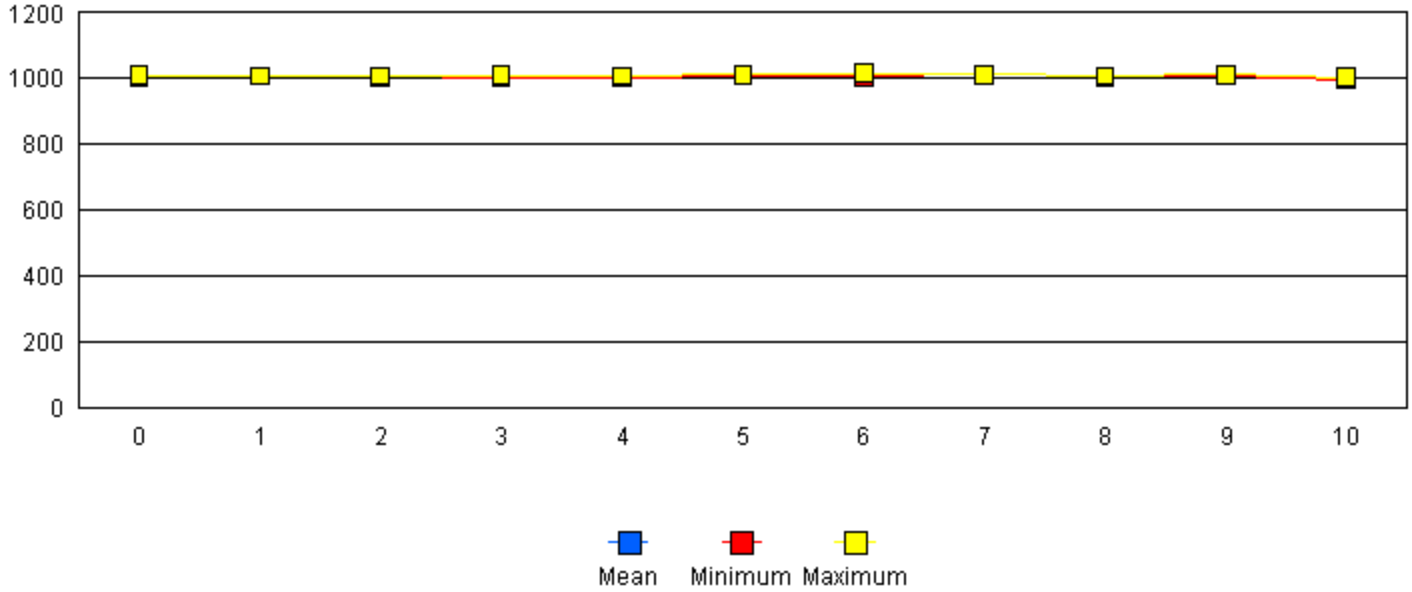
Colchester Reef: July - Wind Direction (degrees)



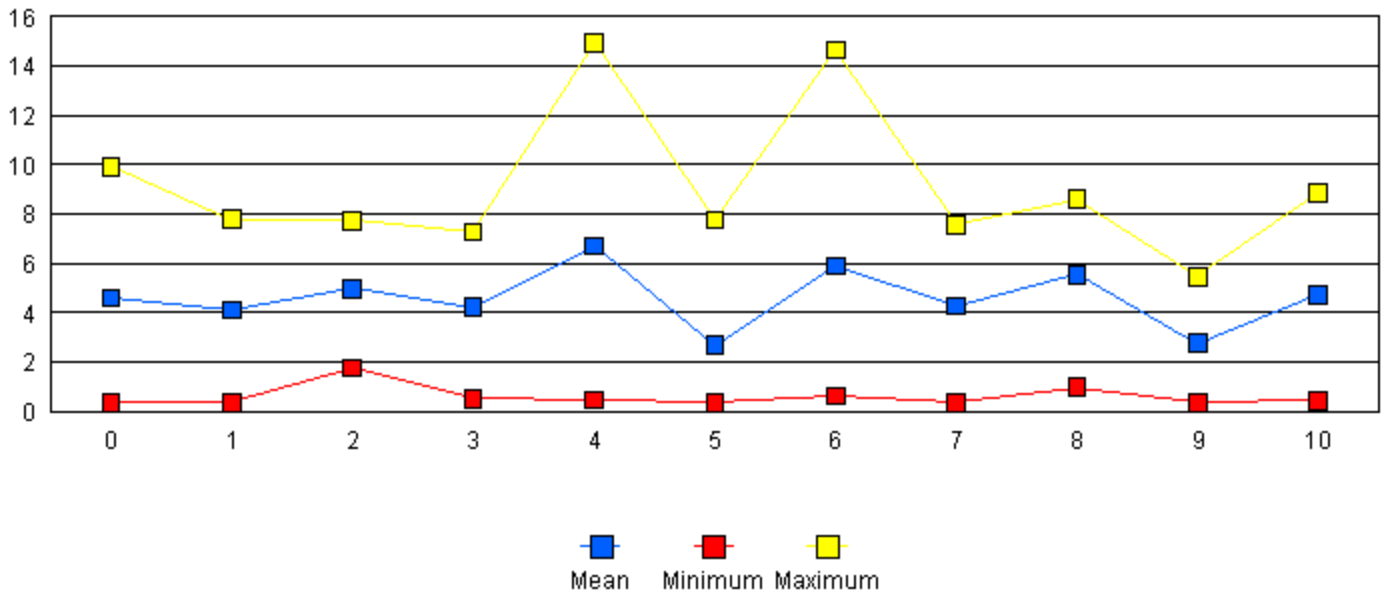
Colchester Reef: June - Air Temperature (degrees C)



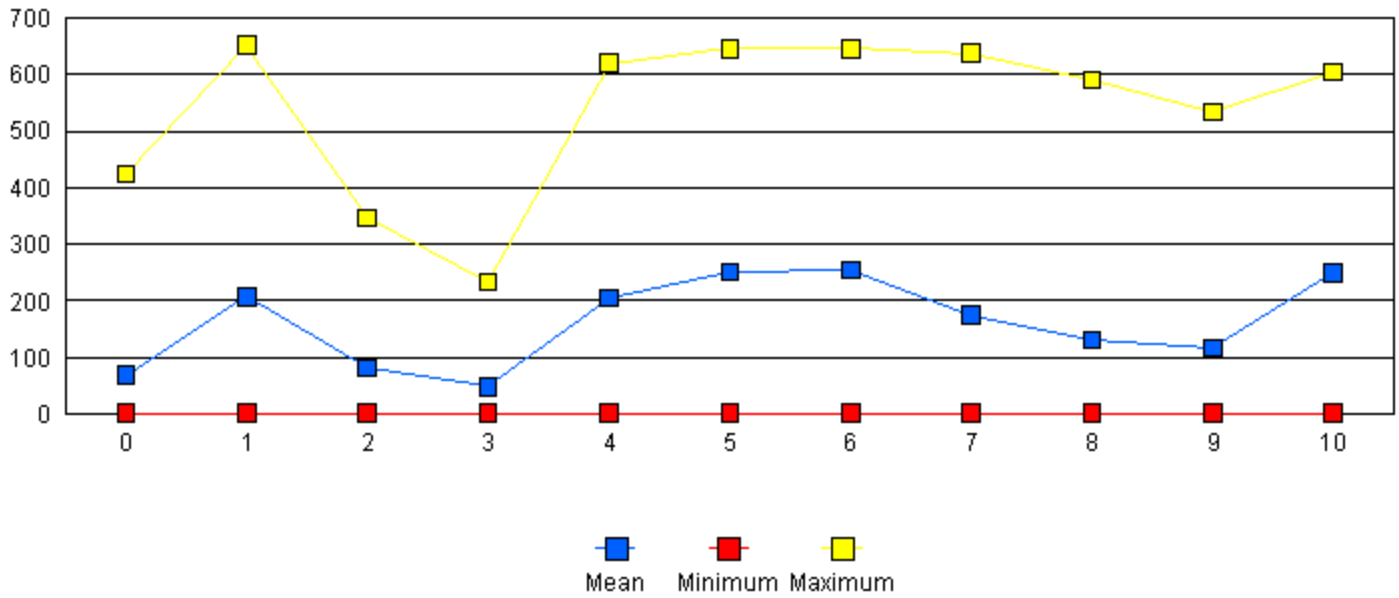
Colchester Reef: June - Barometric Pressure (mb)



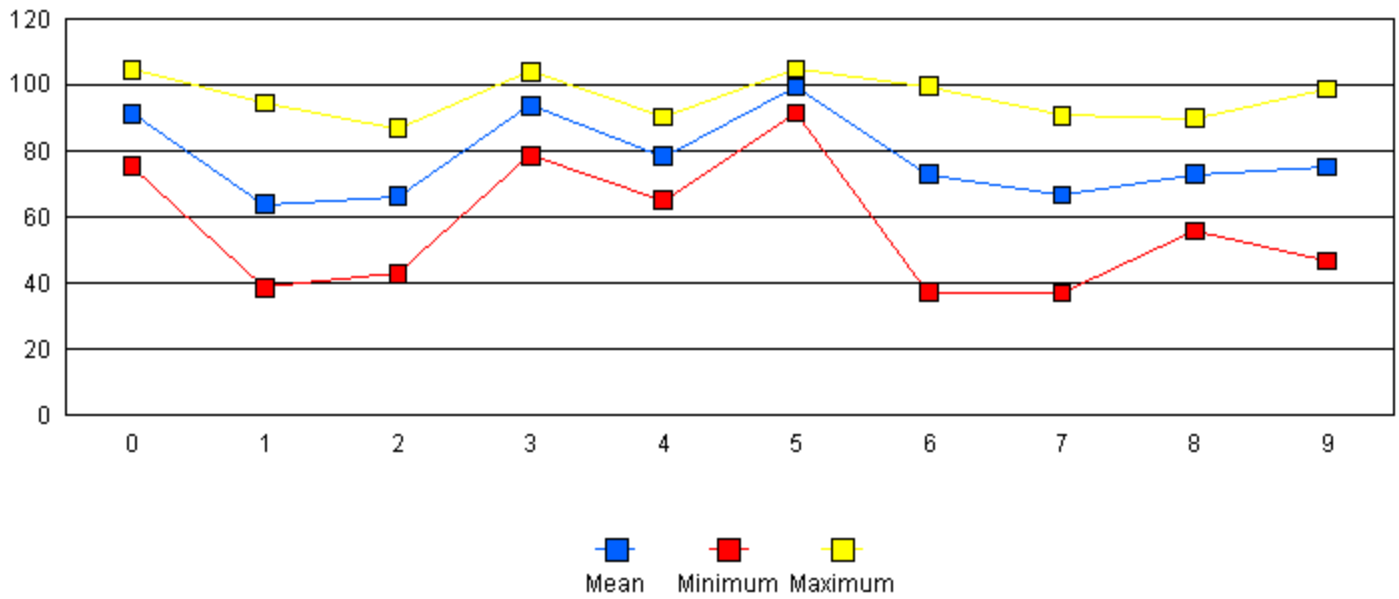
Colchester Reef: June - Horizontal Wind Speed (ms)



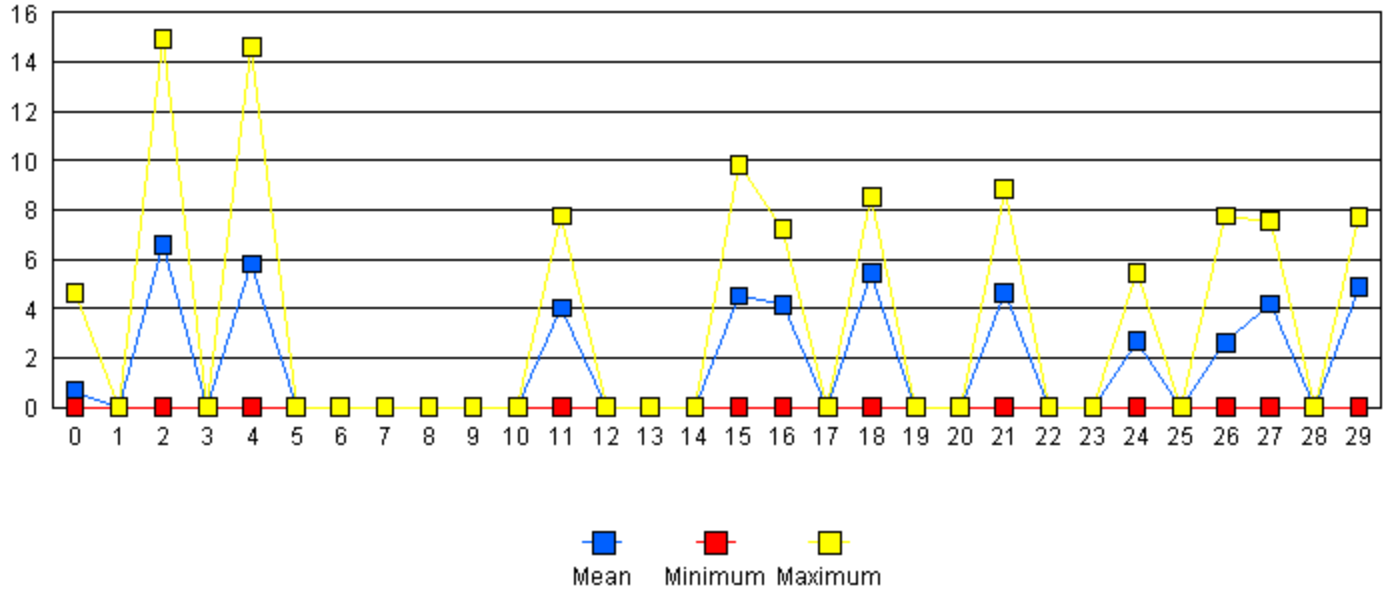
Colchester Reef: June - Pyranometer (watts/m²)



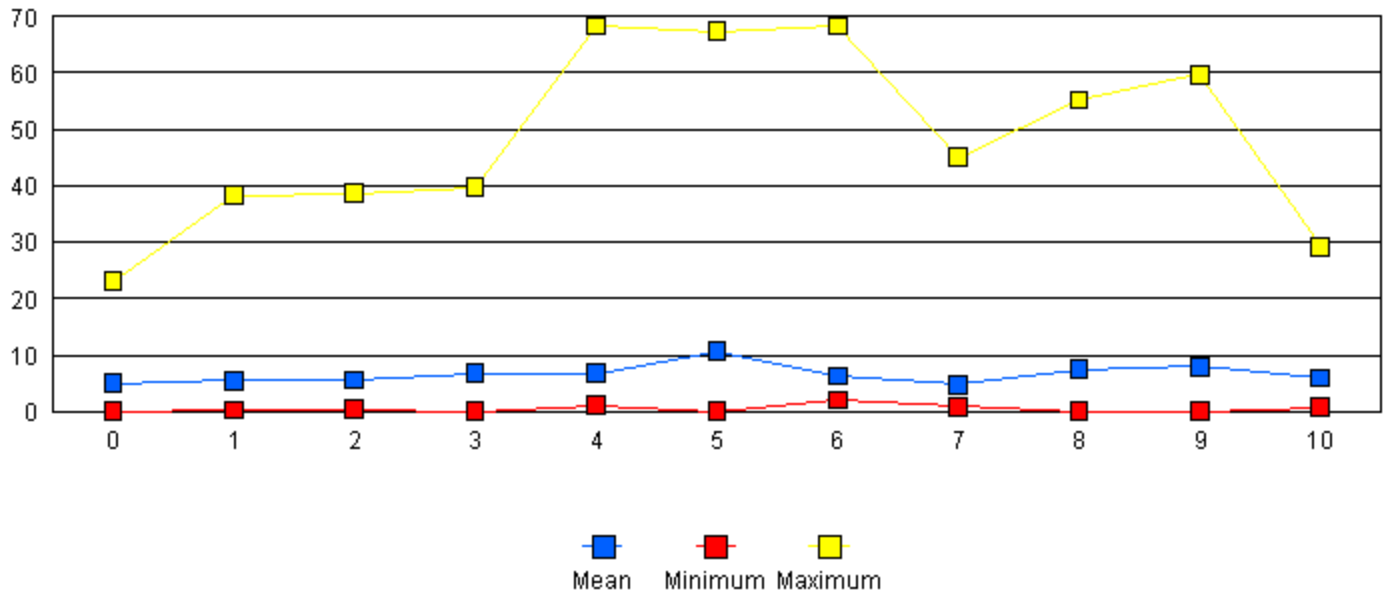
Colchester Reef: June - Relative Humidity (%)



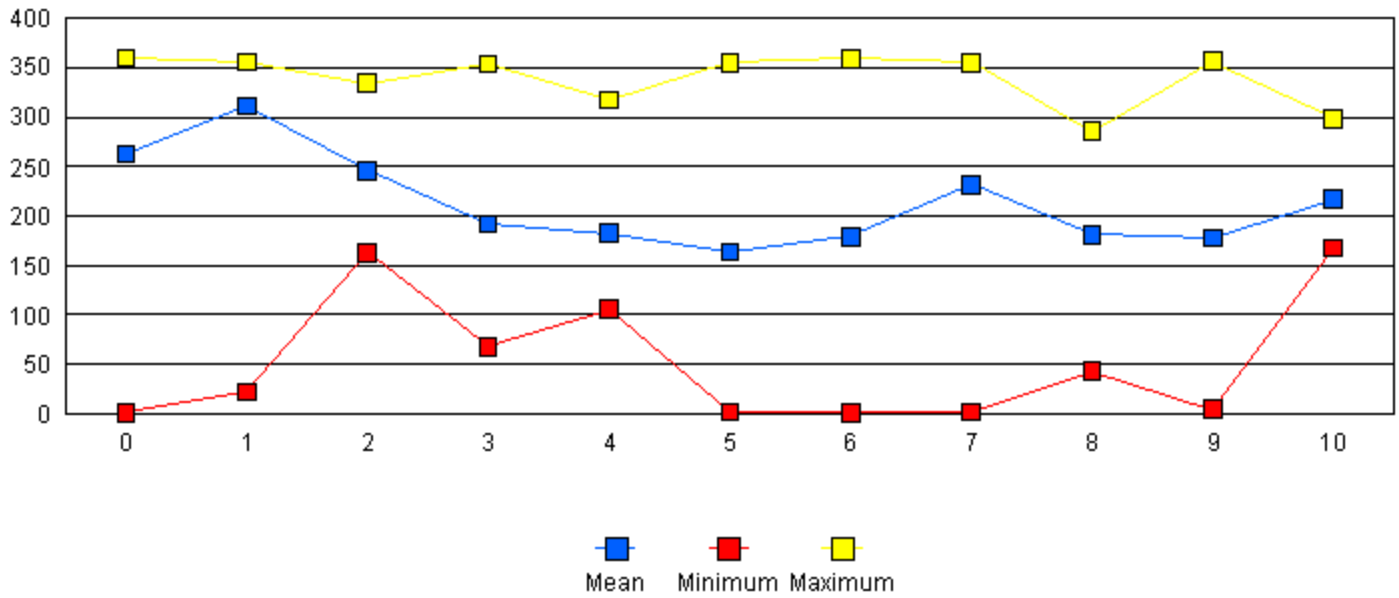
Colchester Reef: June - Resultant Wind Speed (m/s)



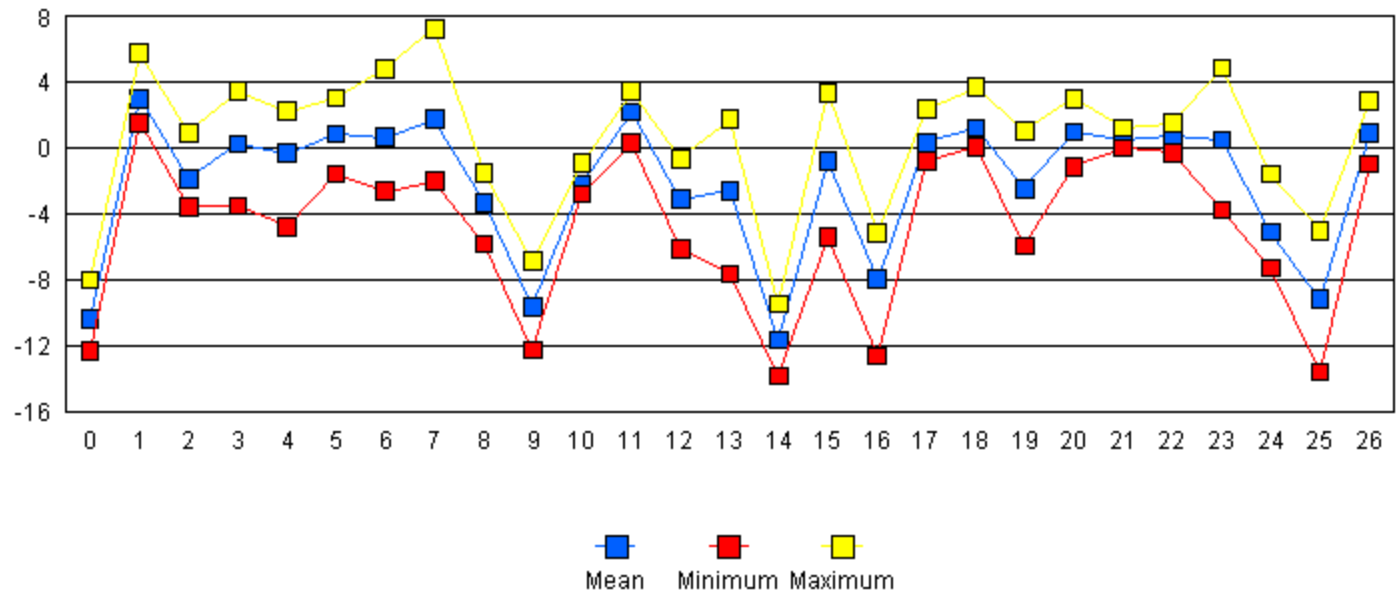
Colchester Reef: June - Stand Deviation Wind Direction



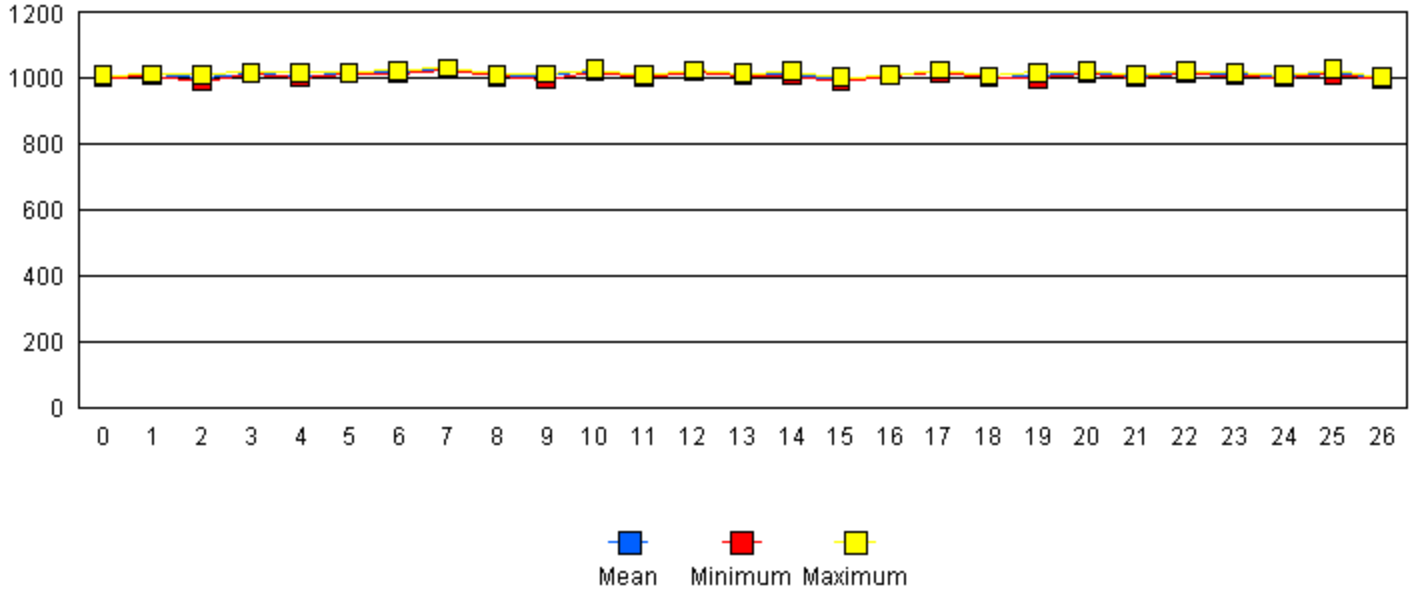
Colchester Reef: June - Wind Direction (degrees)



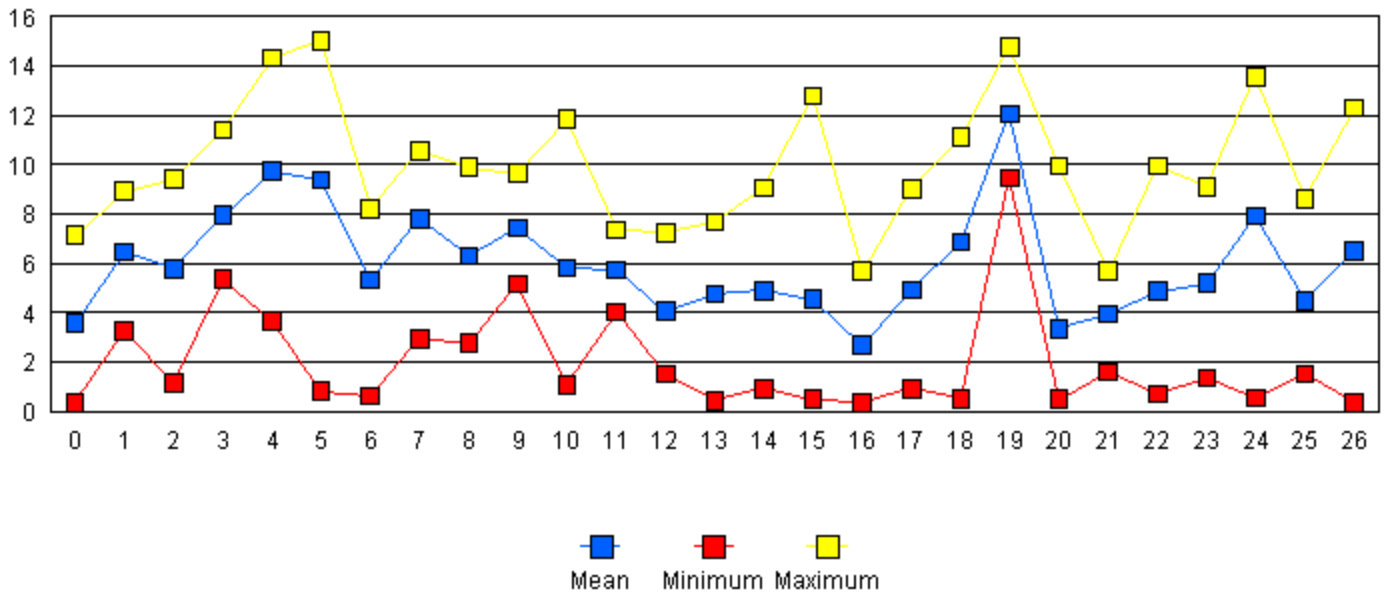
Colchester Reef: March - Air Temperature (degrees C)



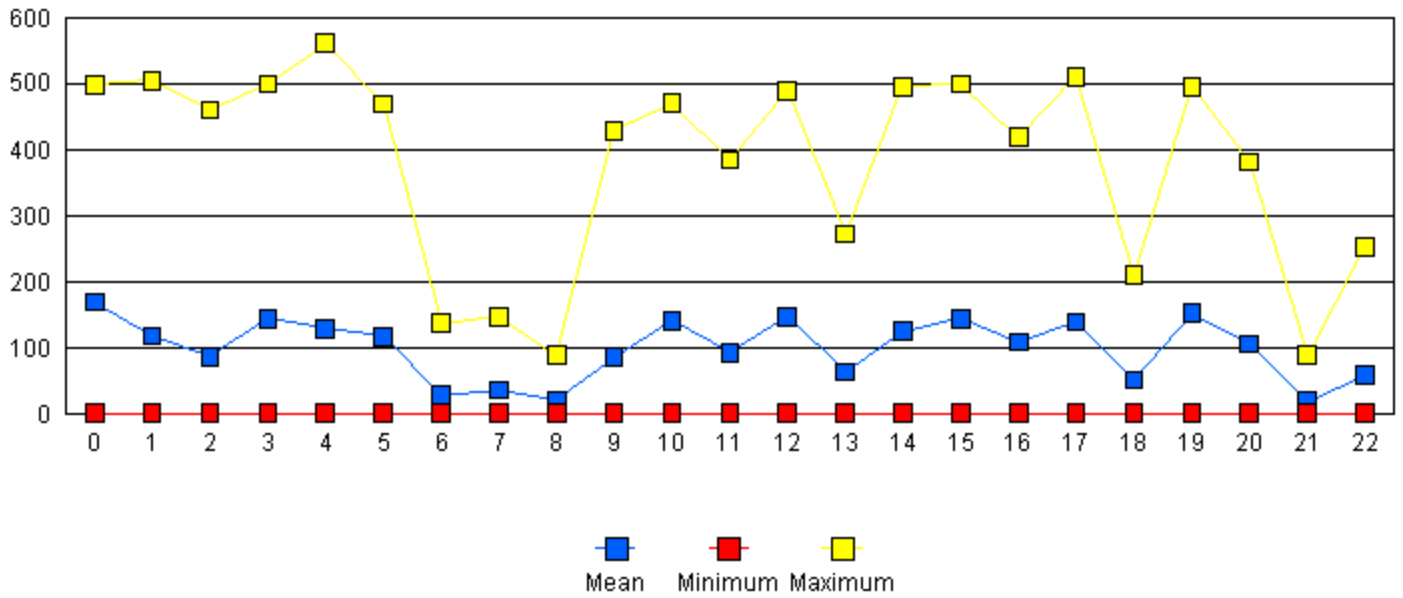
Colchester Reef: March - Barometric Pressure (mb)



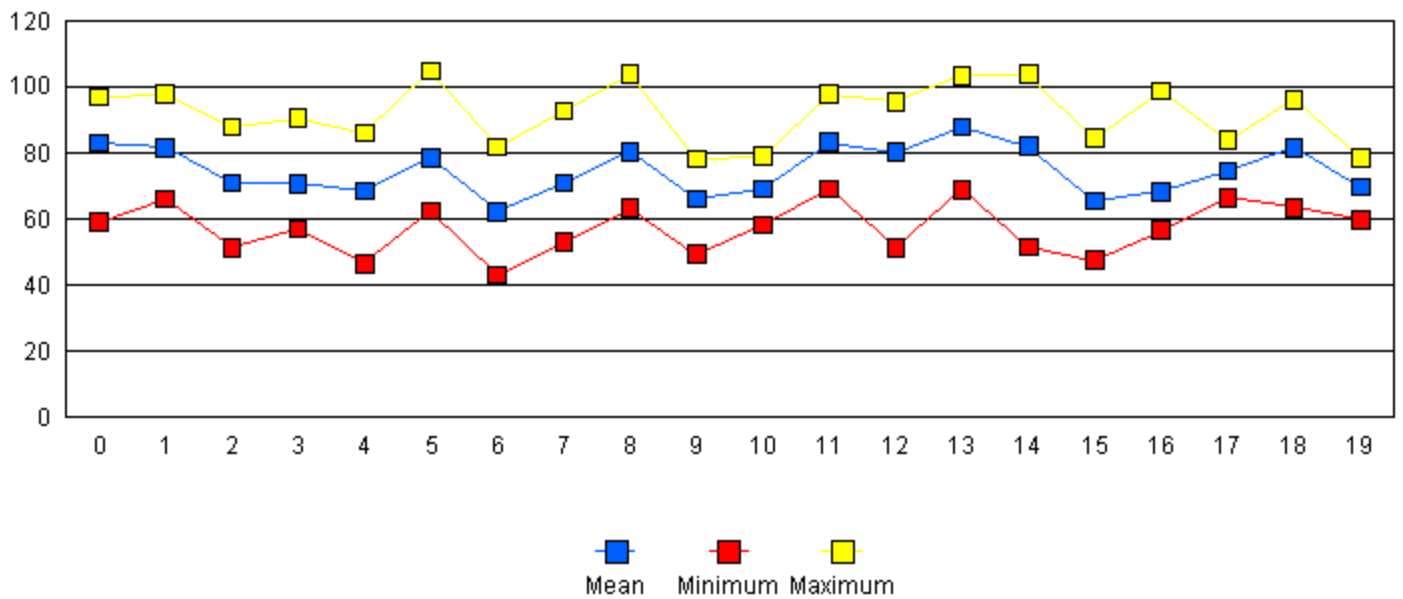
Colchester Reef: March - Horizontal Wind Speed (ms)



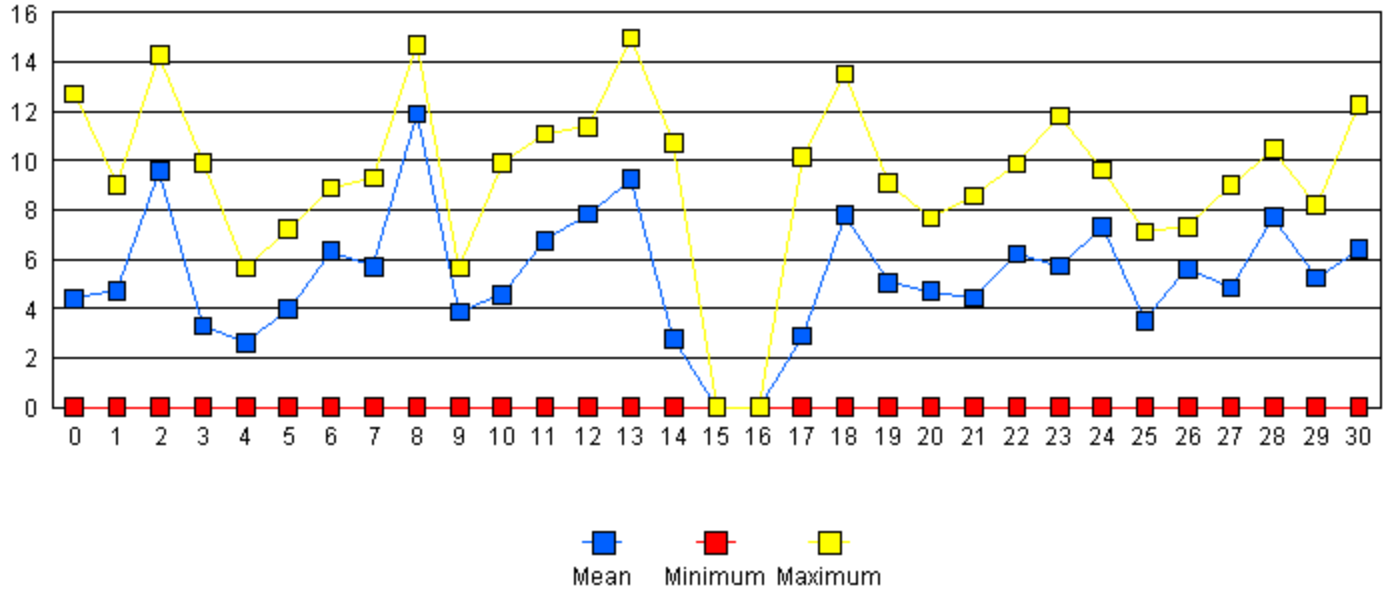
Colchester Reef: March - Pyranometer (watts/m²)



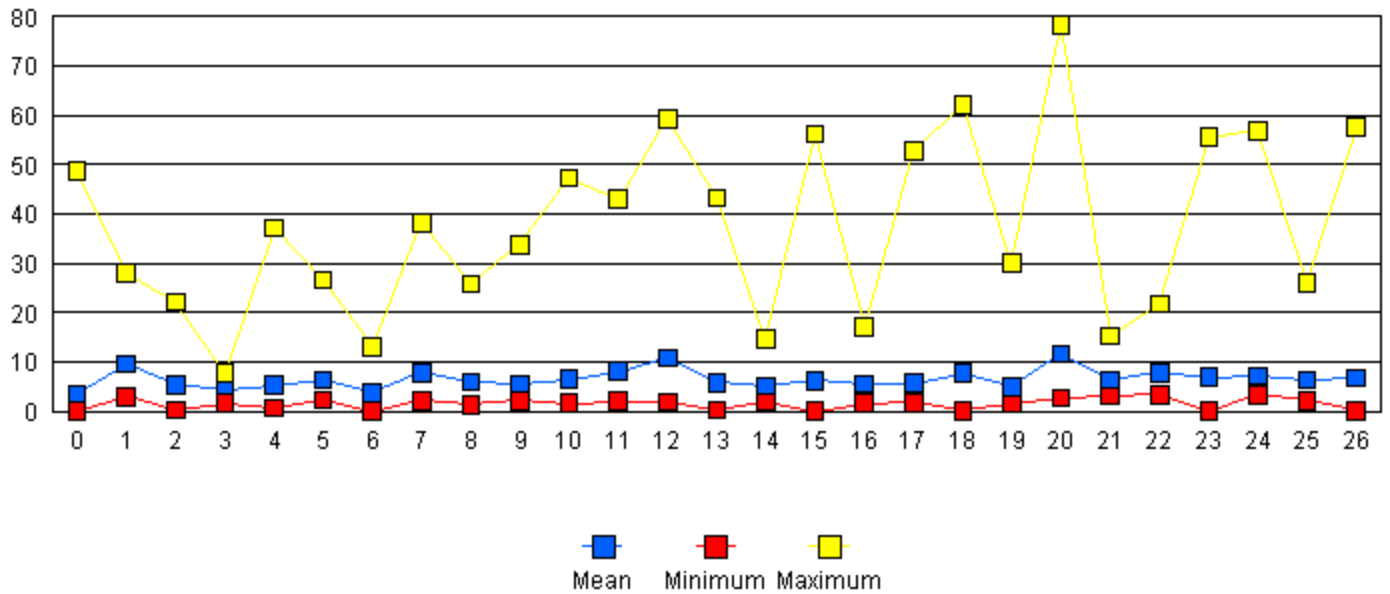
Colchester Reef: March - Relative Humidity (%)



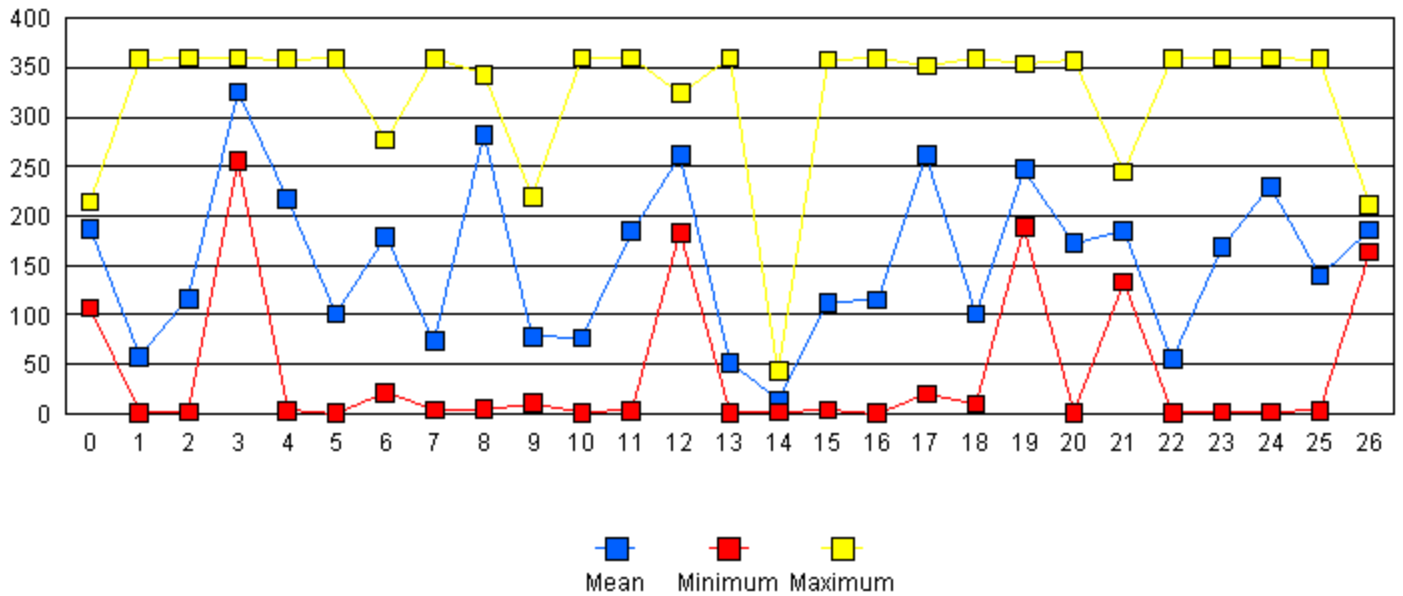
Colchester Reef: March - Resultant Wind Speed (m/s)



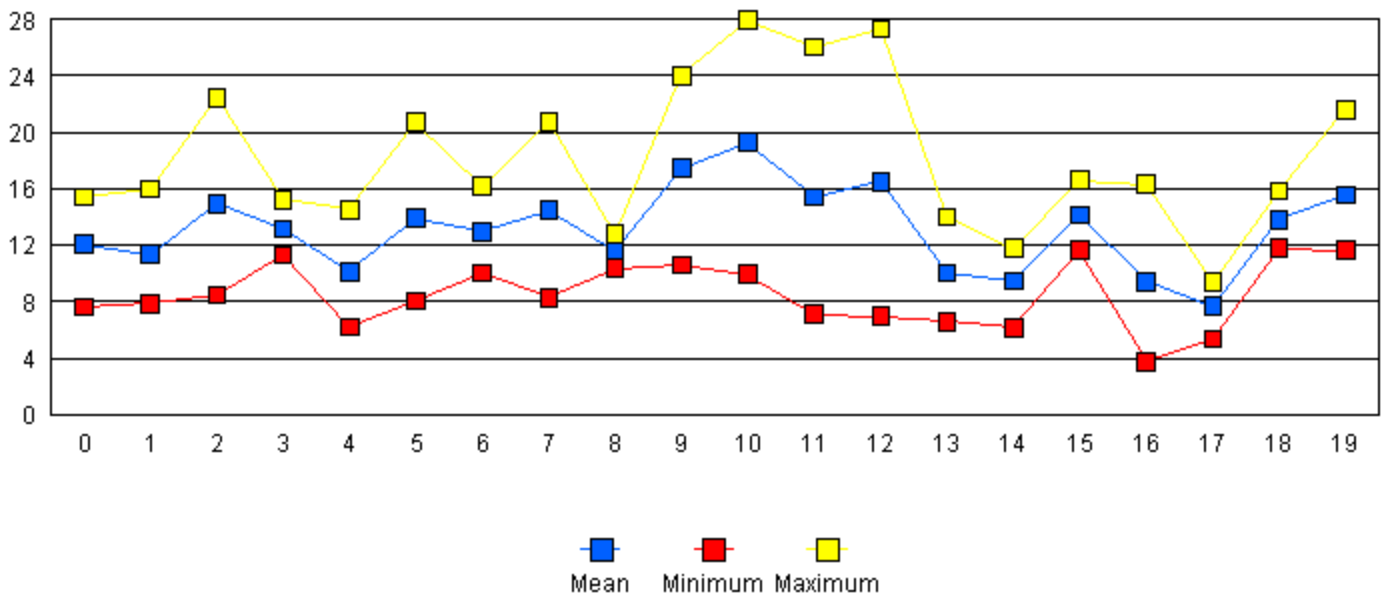
Colchester Reef: March - Stand Deviation Wind Direction



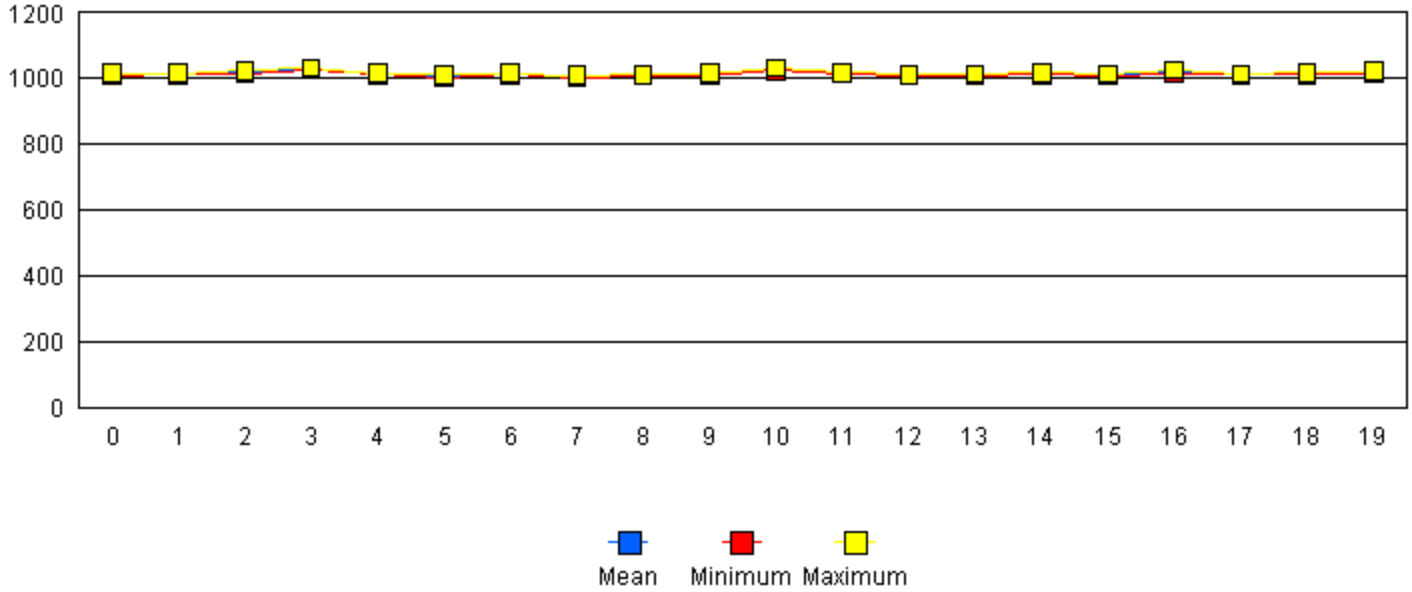
Colchester Reef: March - Wind Direction (degrees)



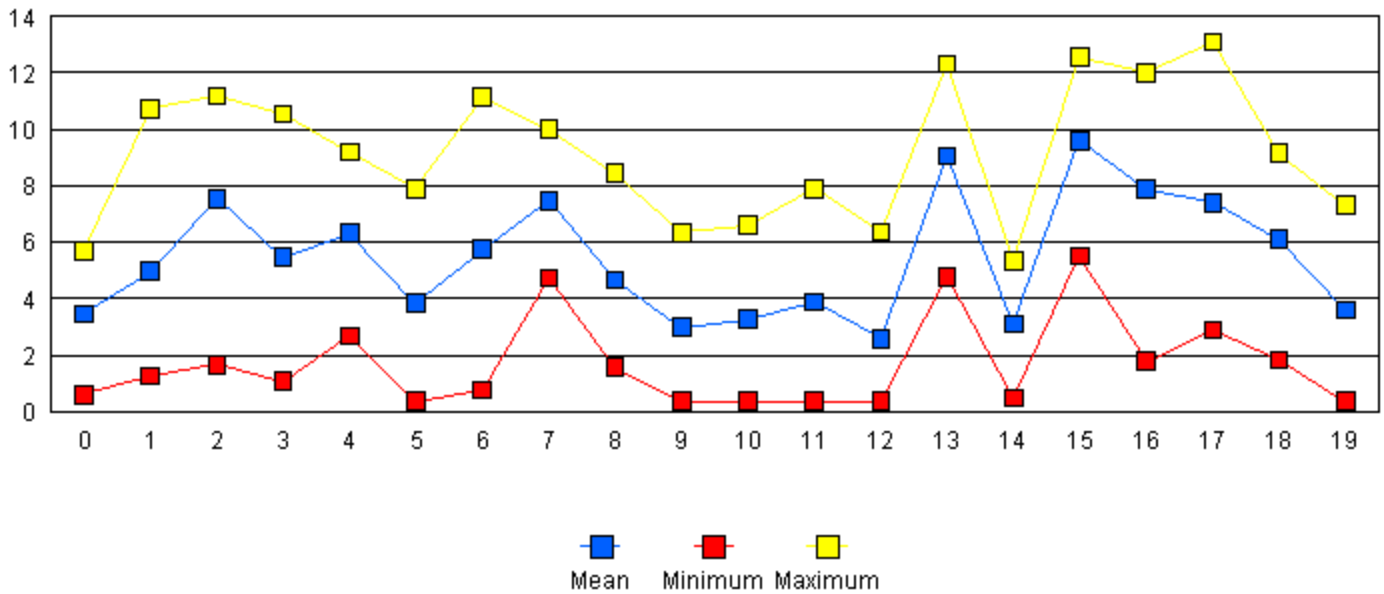
Colchester Reef: May - Air Temperature (degrees C)



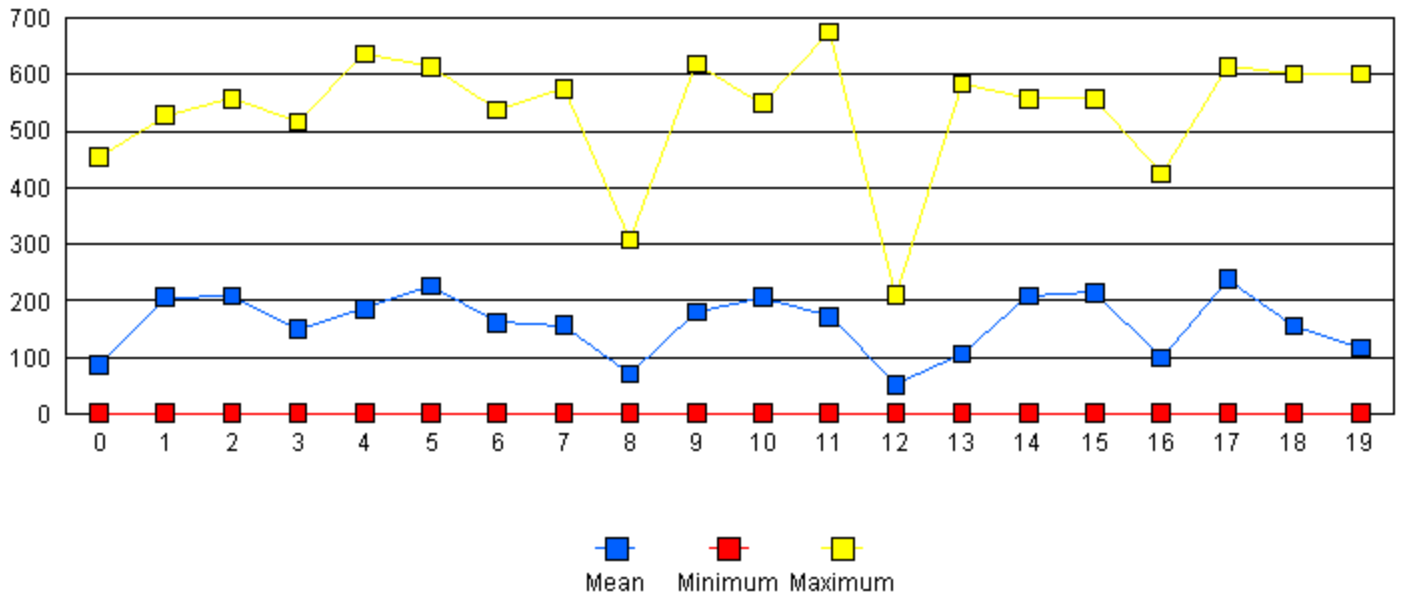
Colchester Reef: May - Barometric Pressure (mb)



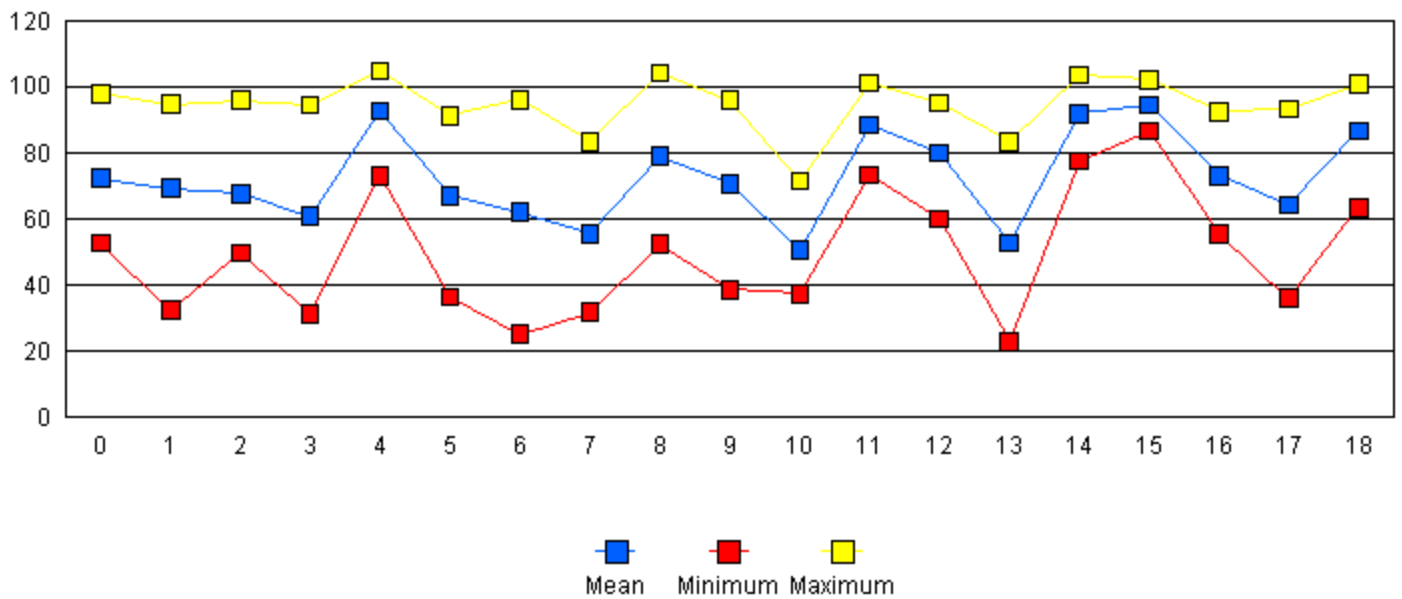
Colchester Reef: May - Horizontal Wind Speed (ms)



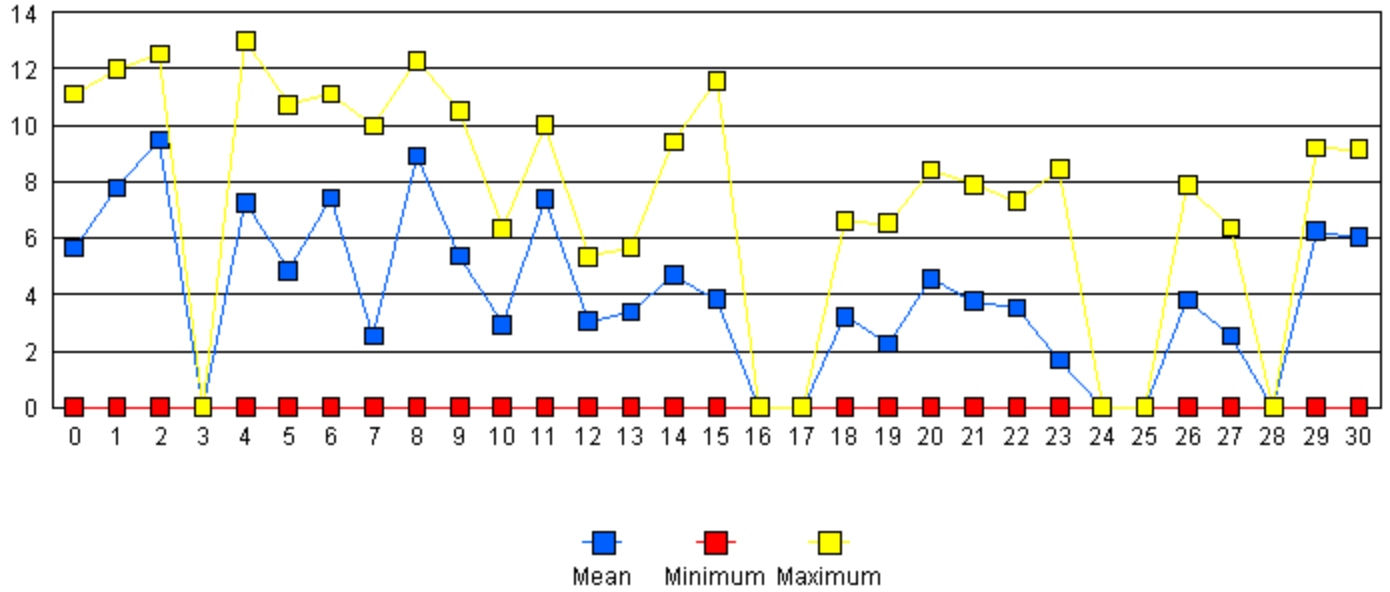
Colchester Reef: May - Pyranometer (watts/m²)



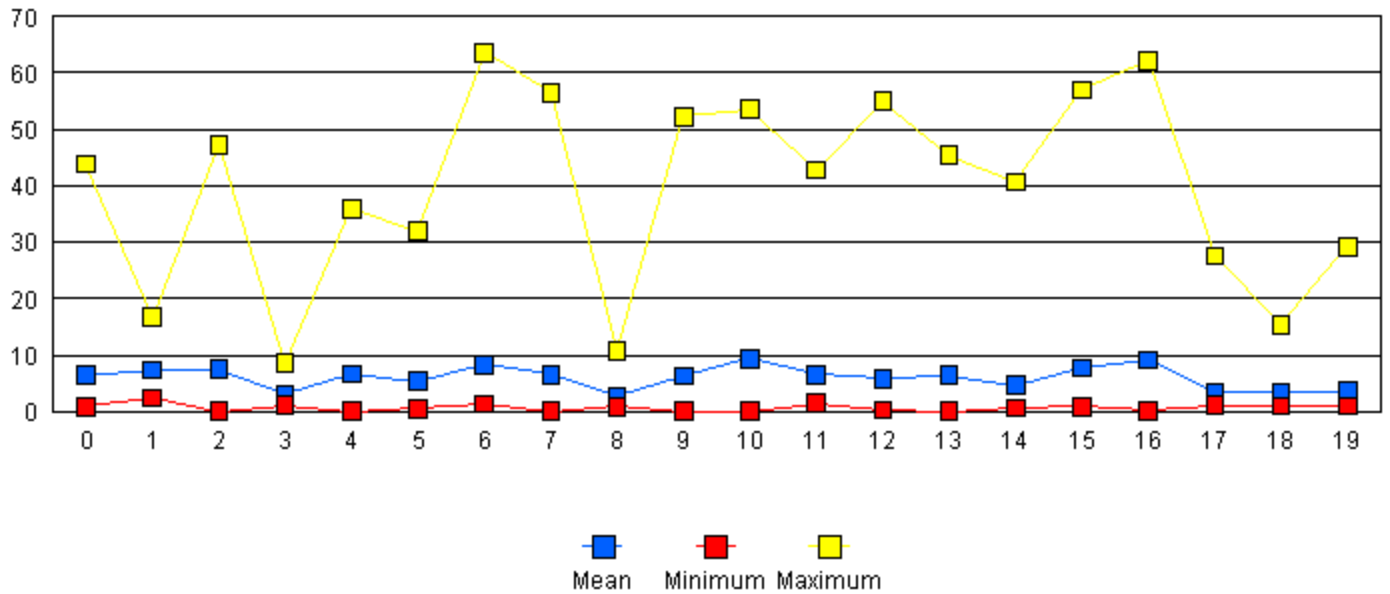
Colchester Reef: May - Relative Humidity (%)



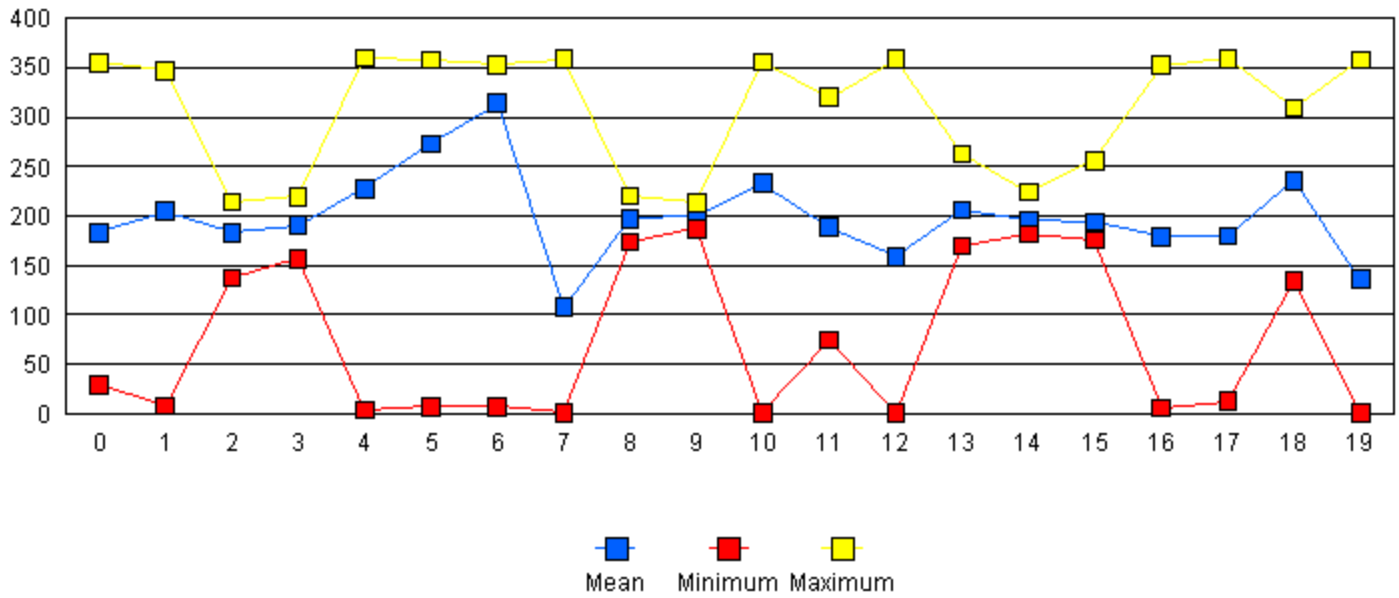
Colchester Reef: May - Resultant Wind Speed (m/s)



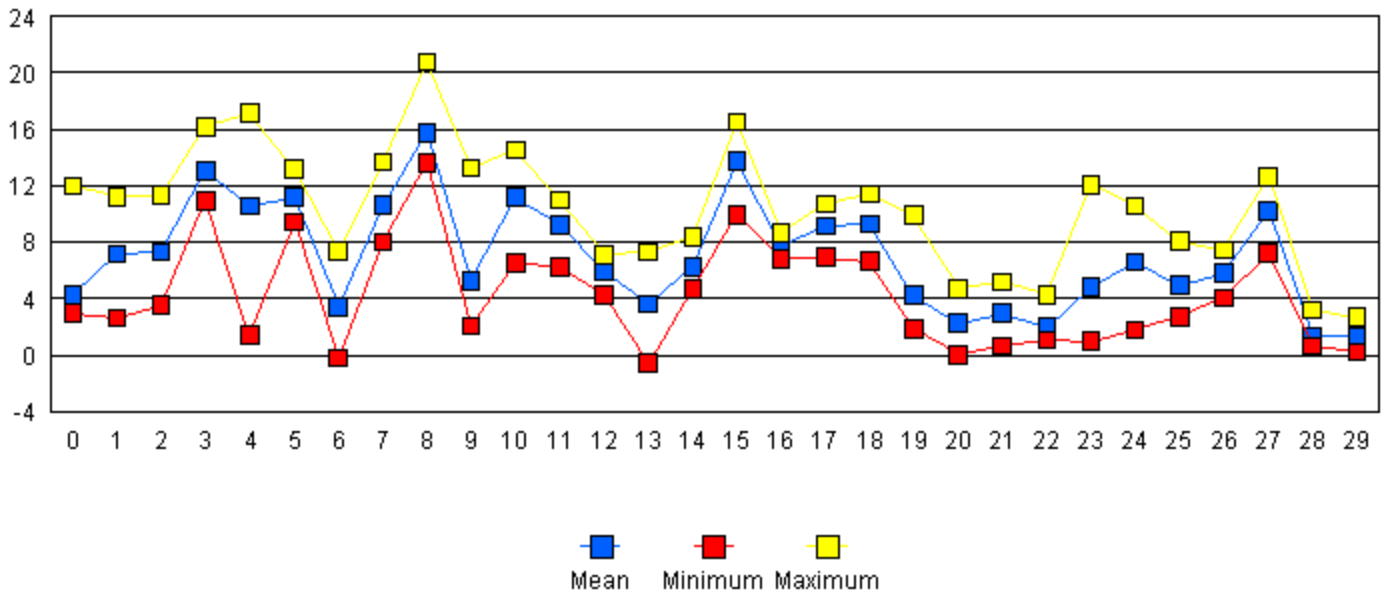
Colchester Reef: May - Stand Deviation Wind Direction



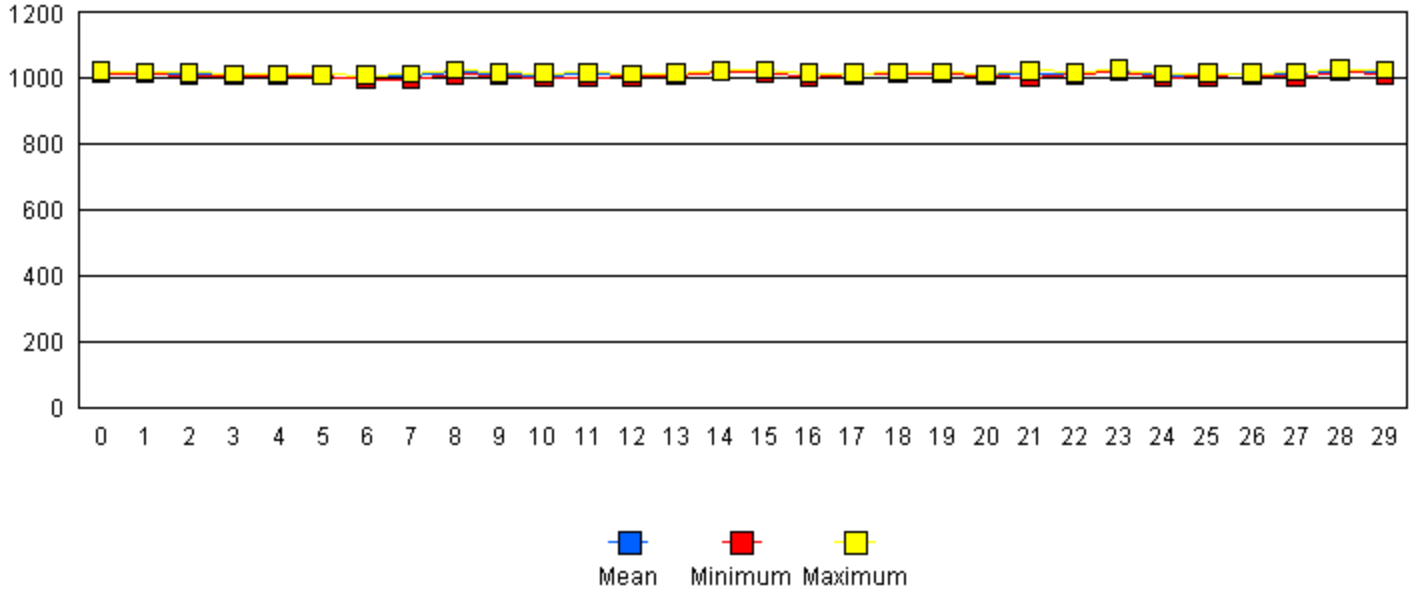
Colchester Reef: May - Wind Direction (degrees)



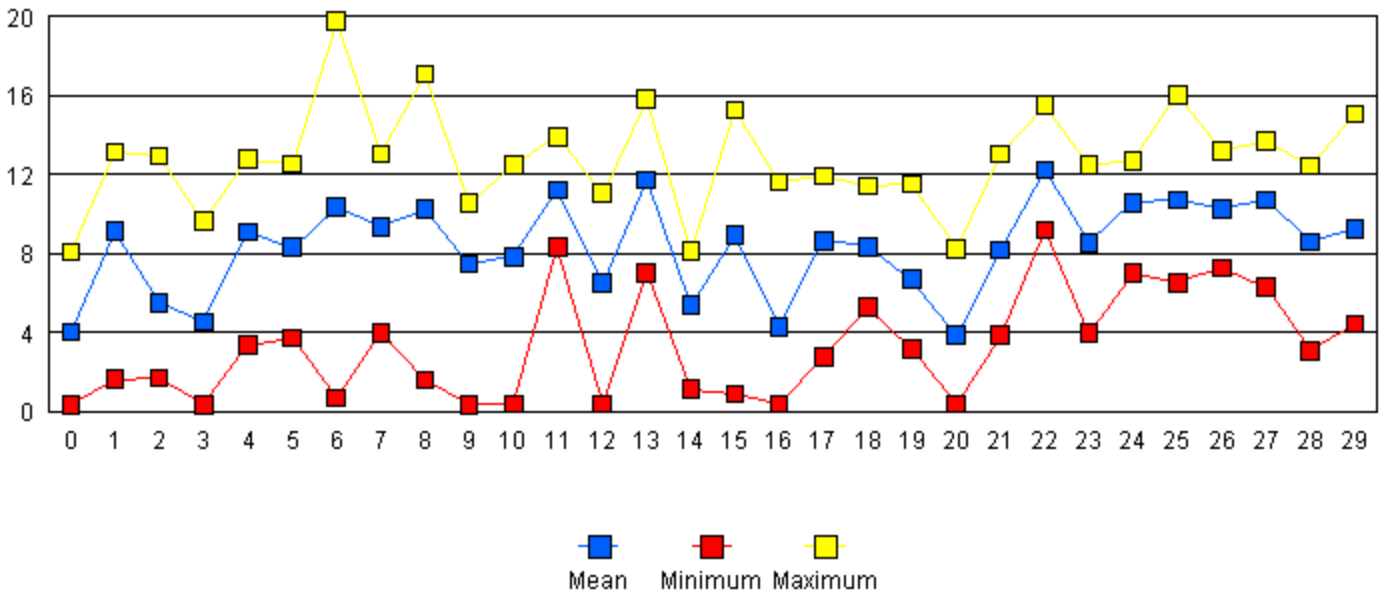
Colchester Reef: November - Air Temperature (degrees C)



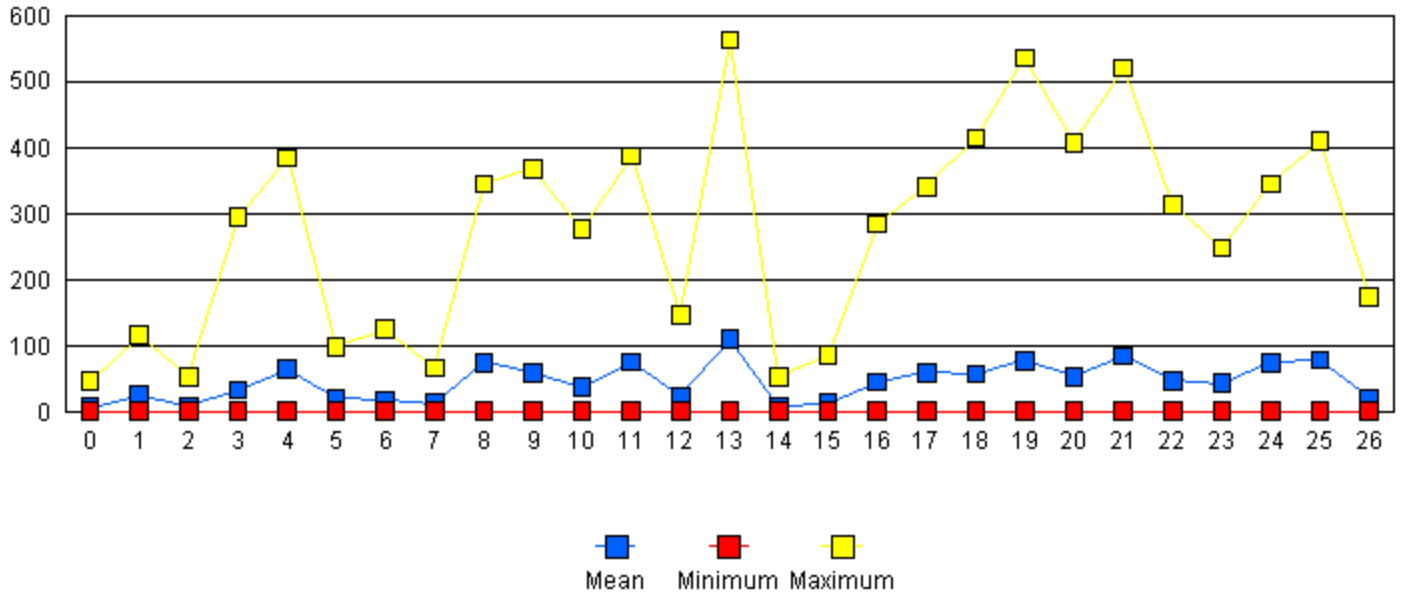
Colchester Reef: November - Barometric Pressure (mb)



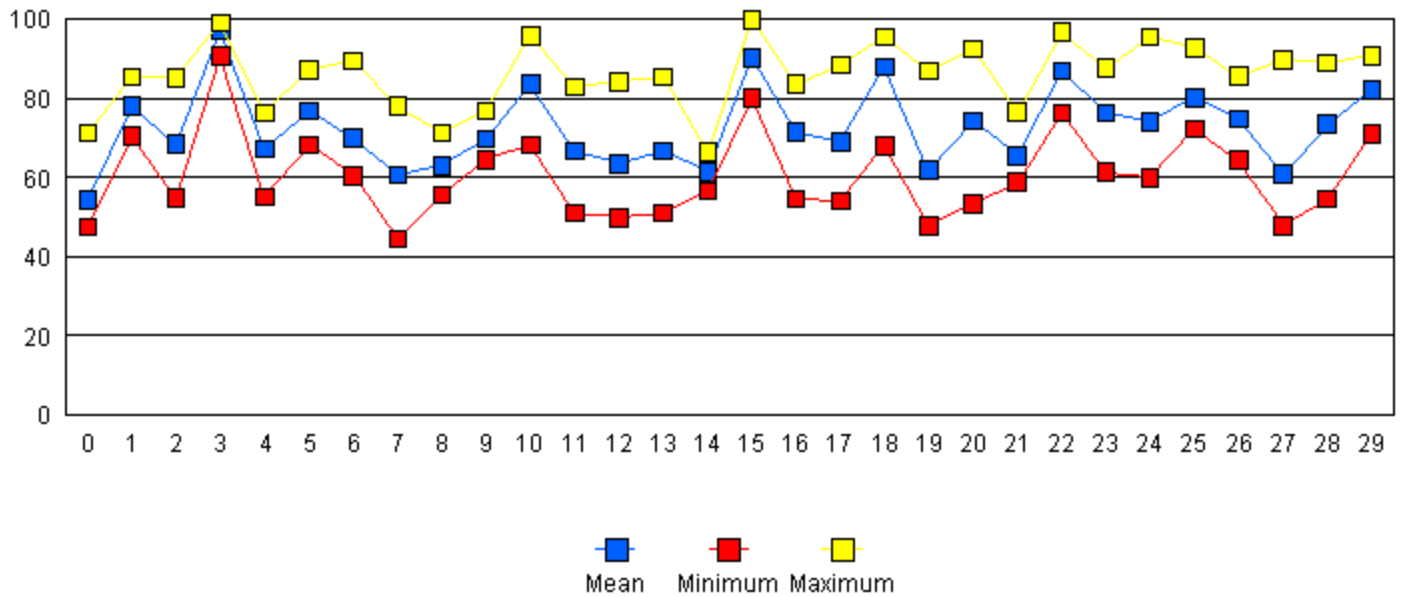
Colchester Reef: November - Horizontal Wind Speed (ms)



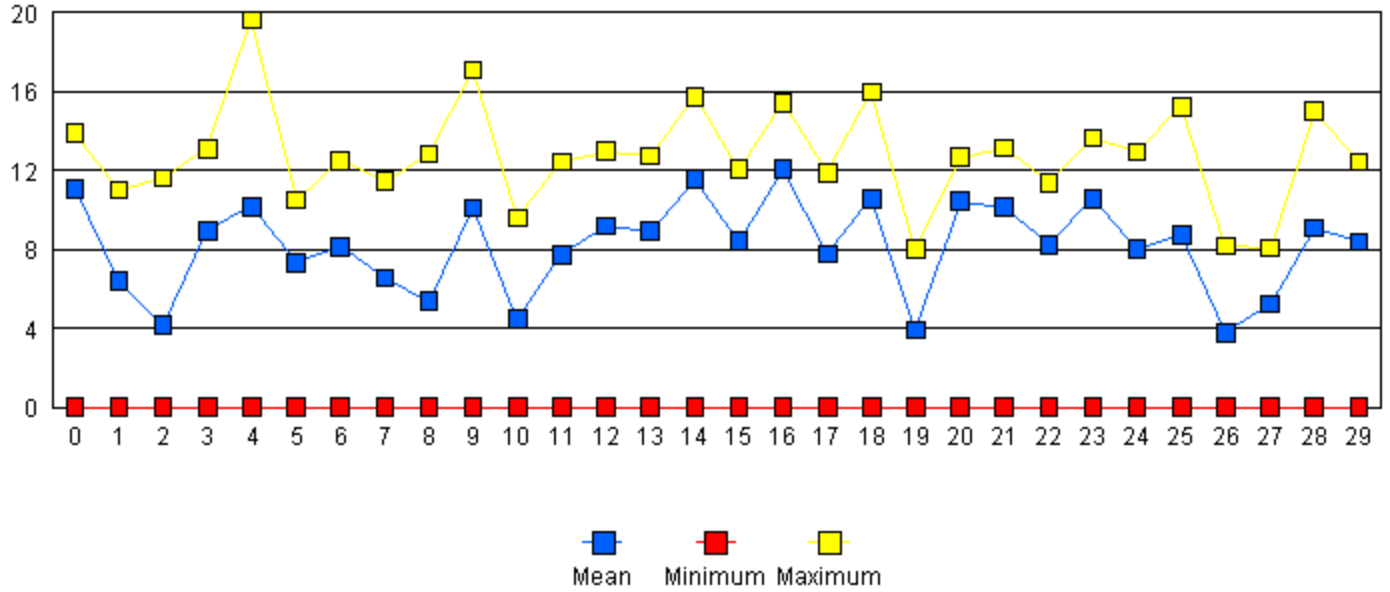
Colchester Reef: November - Pyranometer (watts/m²)



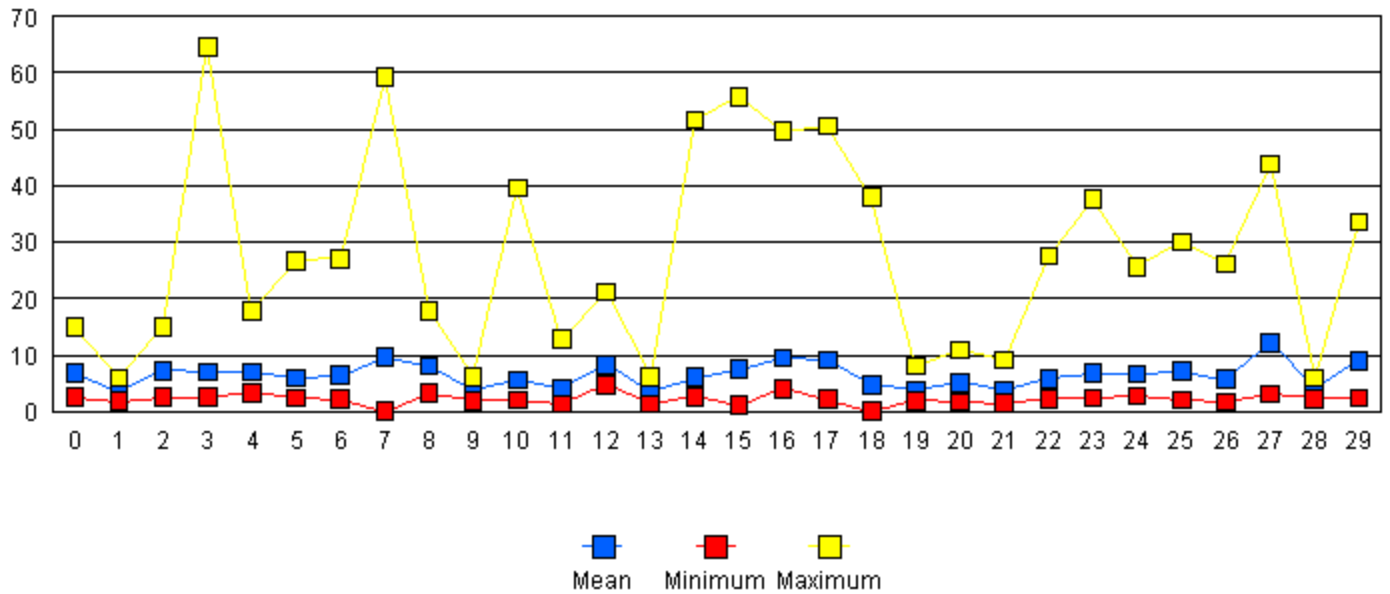
Colchester Reef: November - Relative Humidity (%)



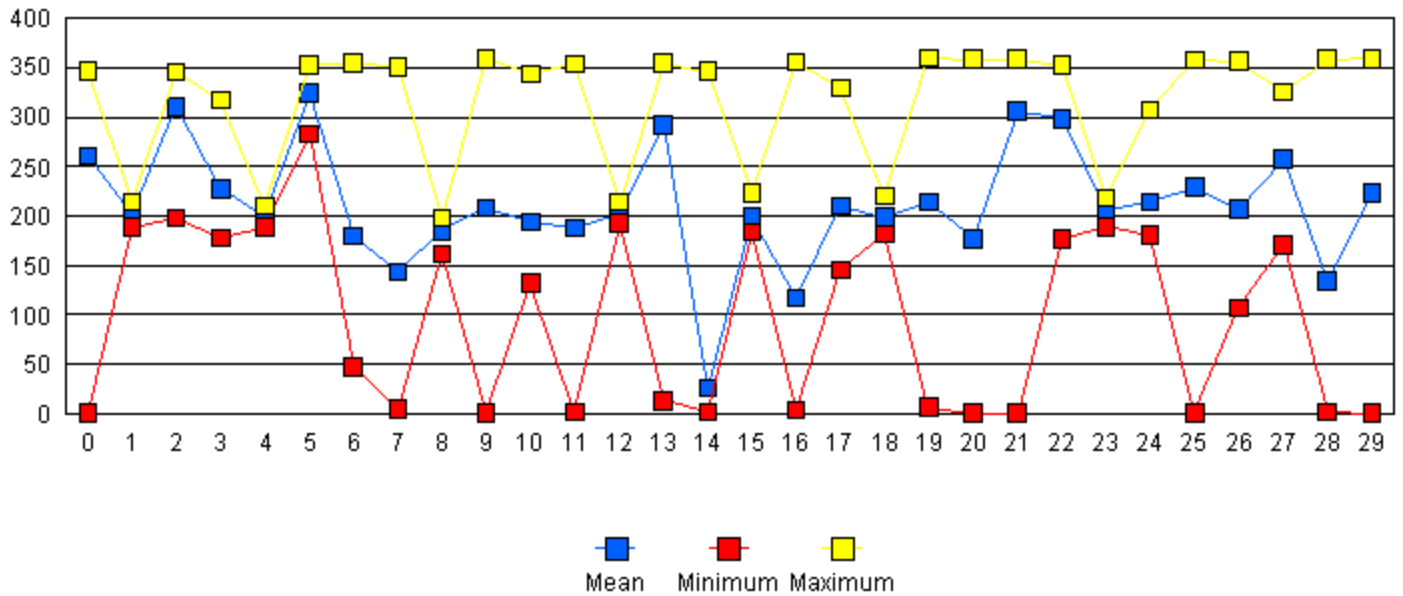
Colchester Reef: November - Resultant Wind Speed (m/s)



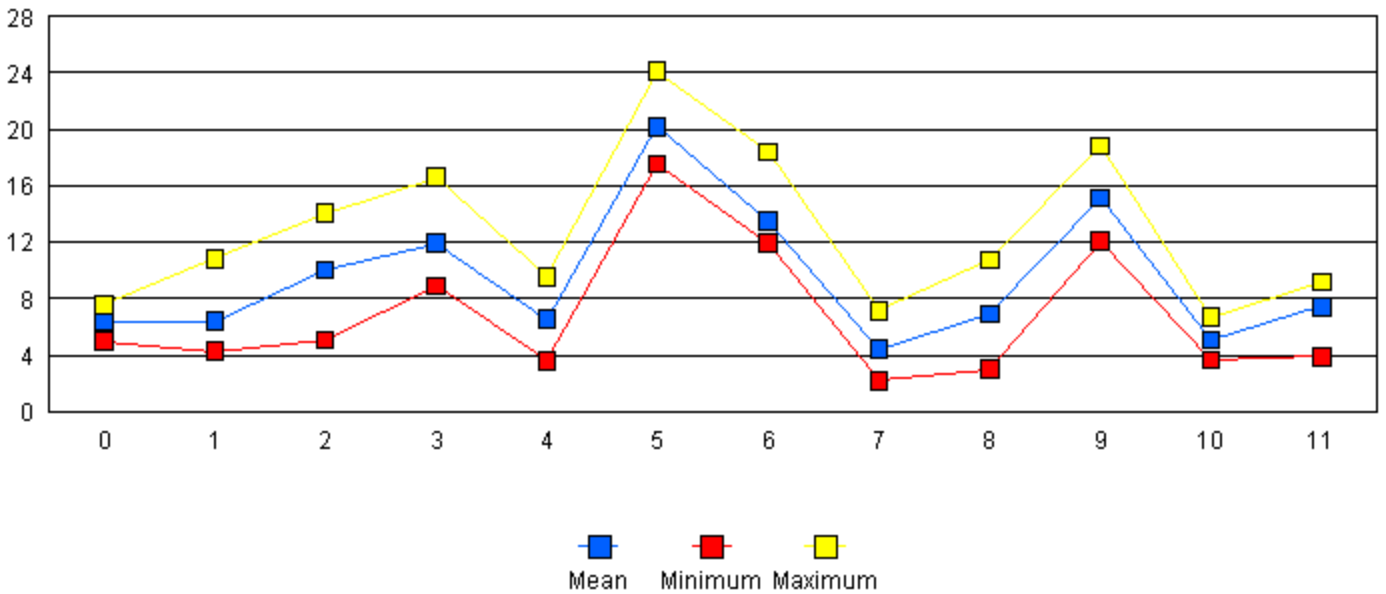
Colchester Reef: November - Stand Deviation Wind Direction



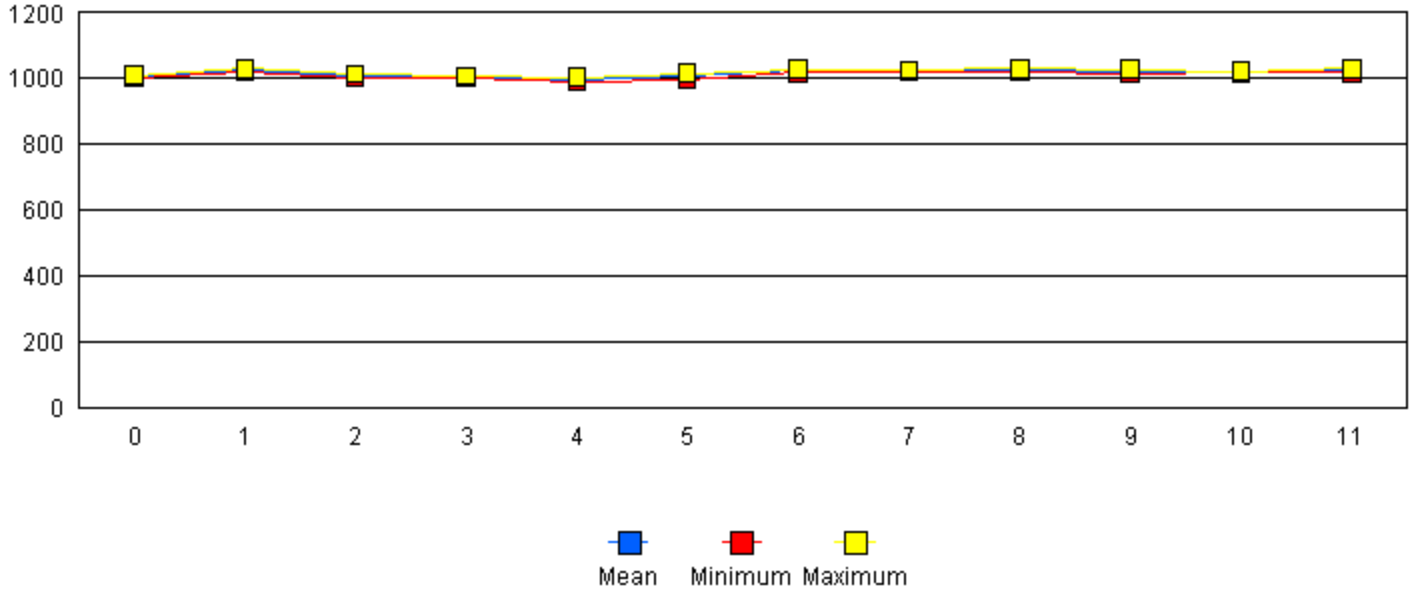
Colchester Reef: November - Wind Direction (degrees)



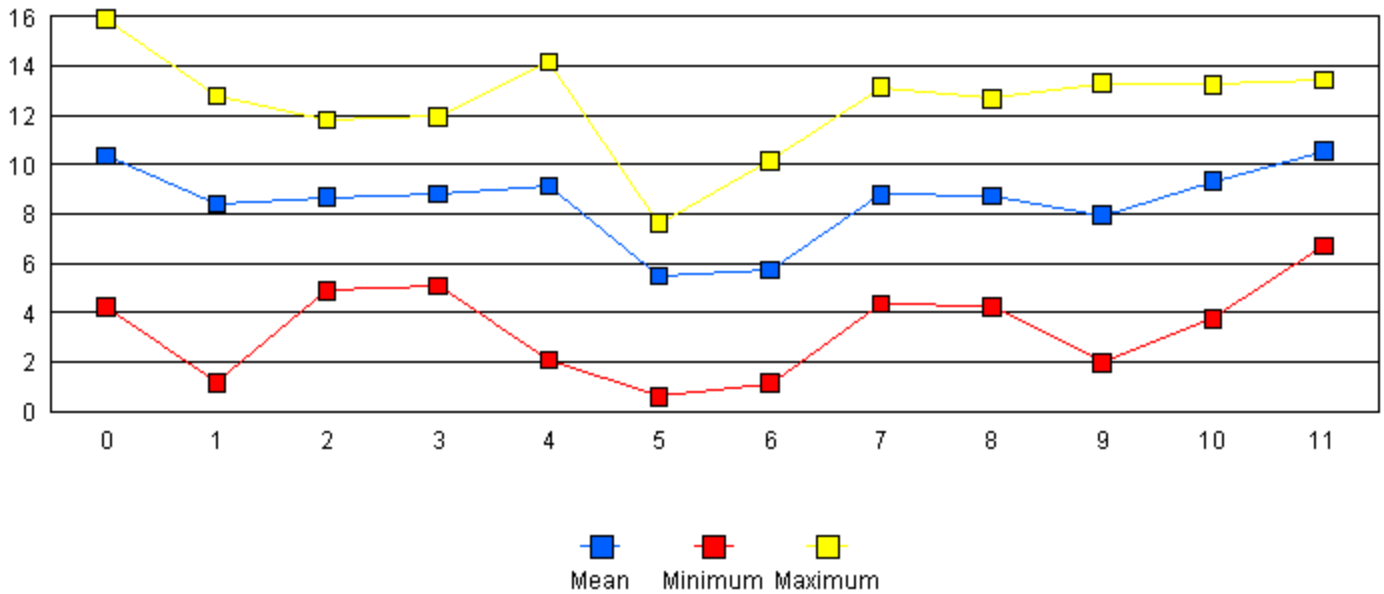
Colchester Reef: October - Air Temperature (degrees C)



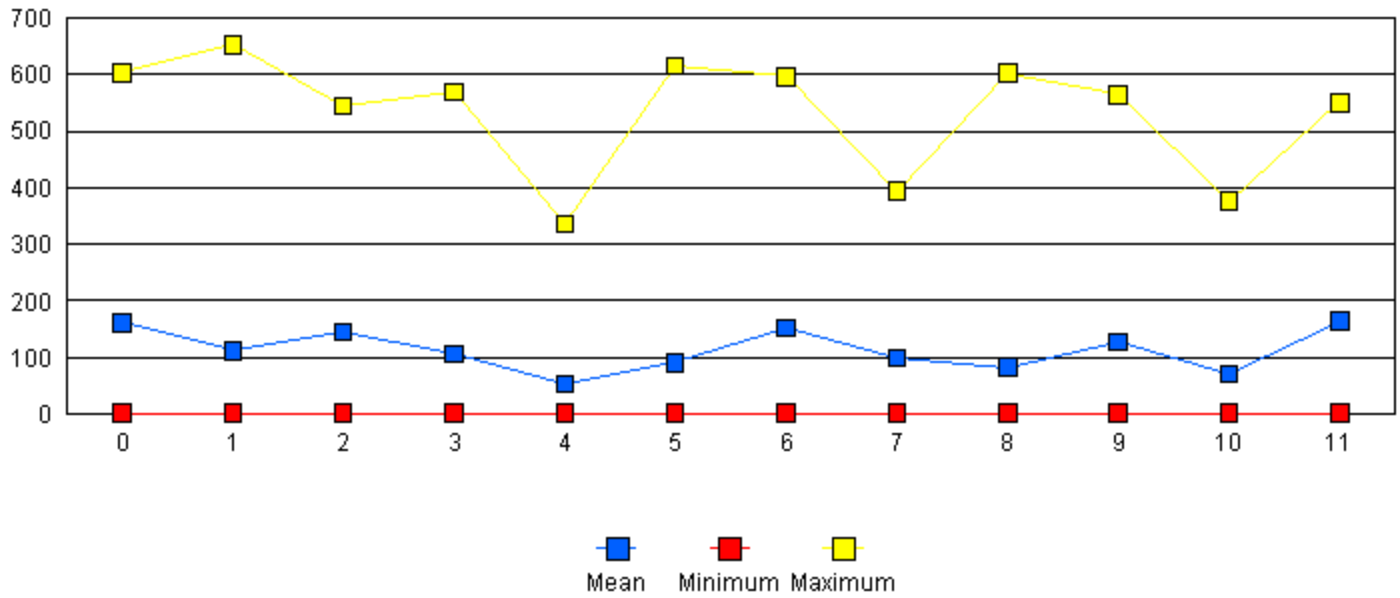
Colchester Reef: October - Barometric Pressure (mb)



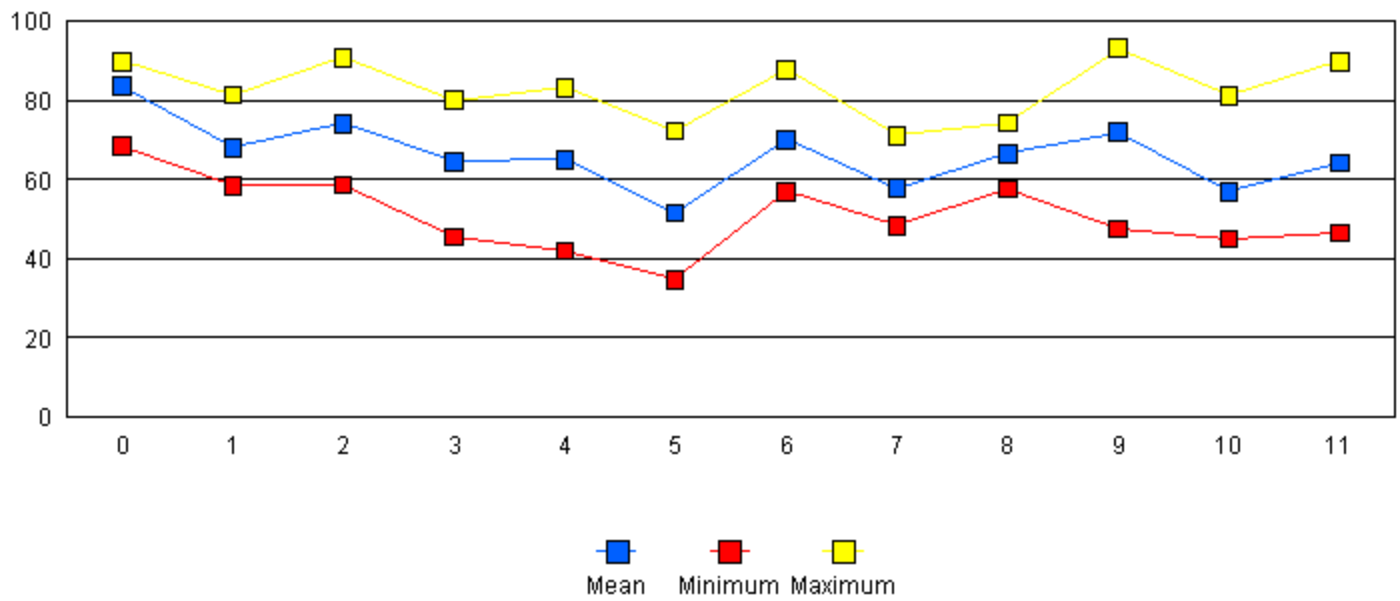
Colchester Reef: October - Horizontal Wind Speed (ms)



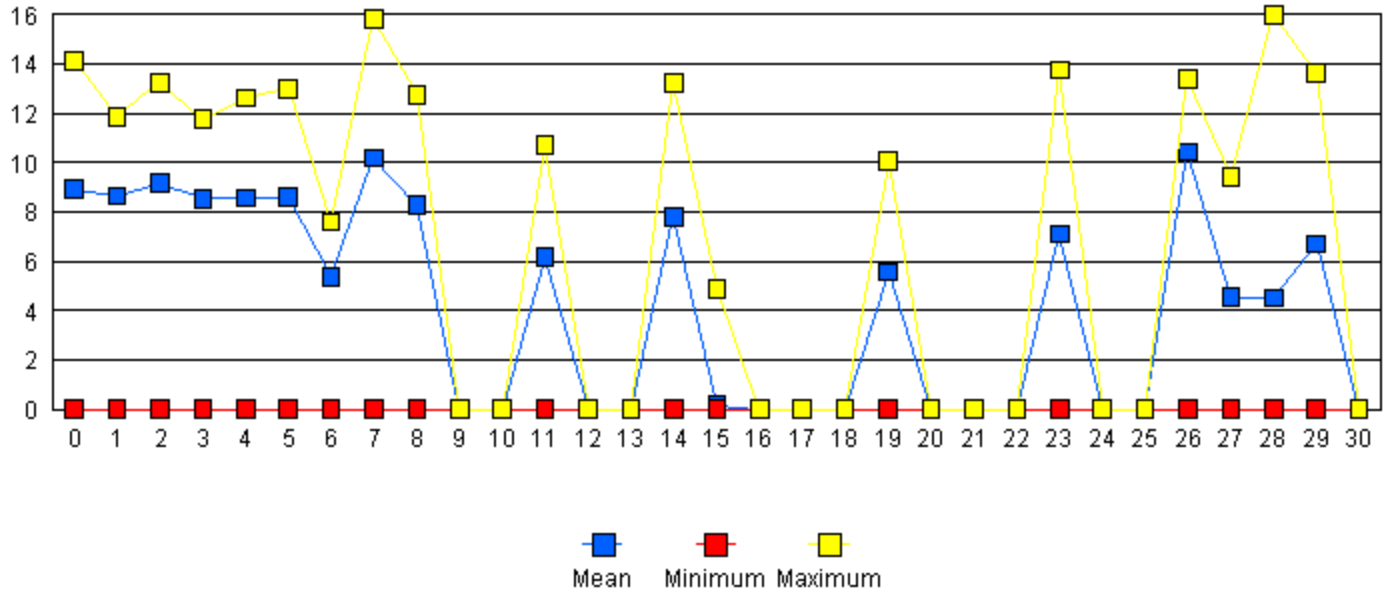
Colchester Reef: October - Pyranometer (watts/m²)



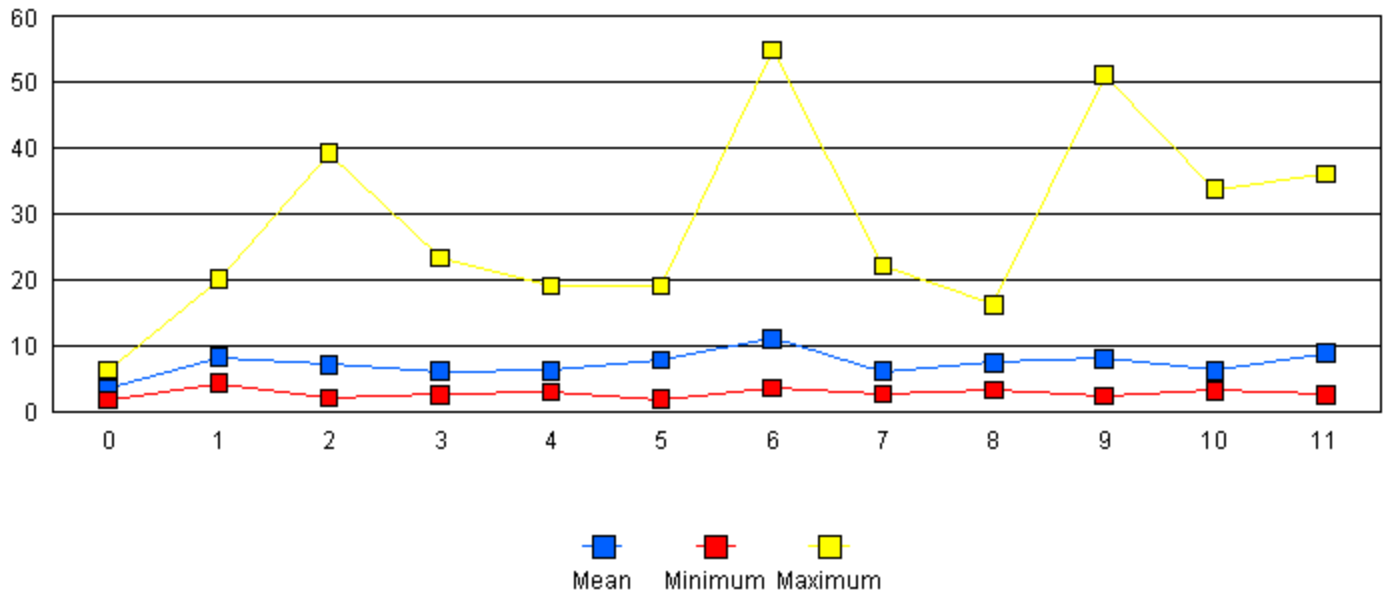
Colchester Reef: October - Relative Humidity (%)



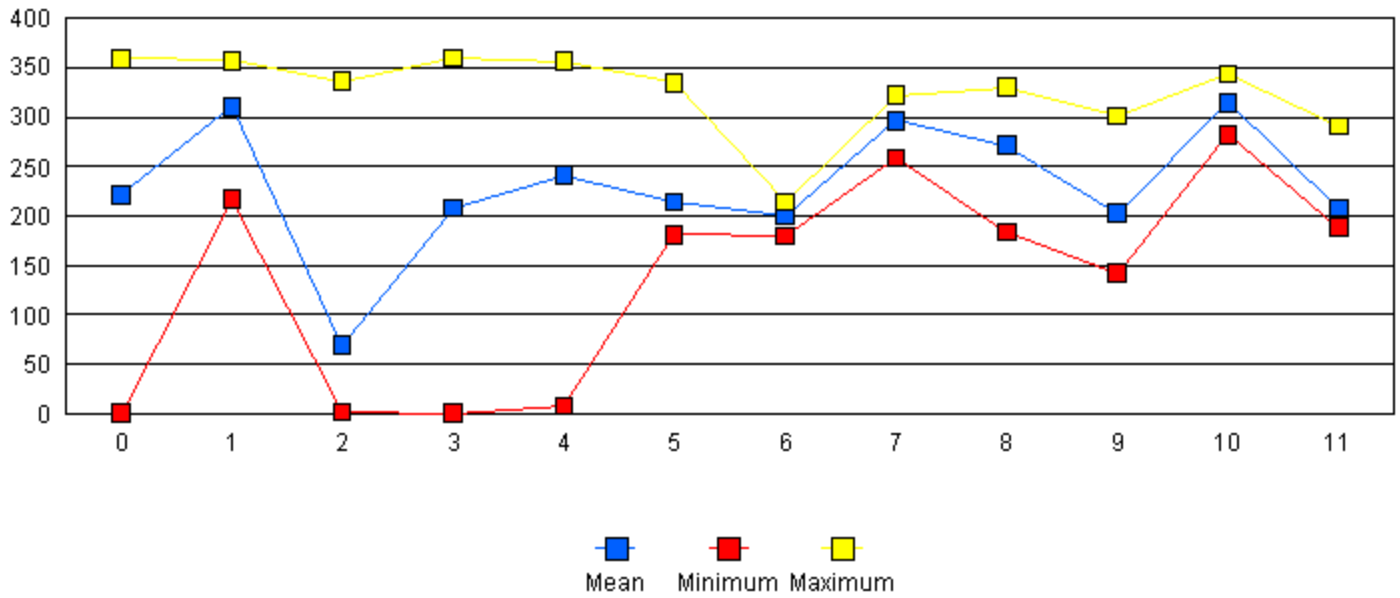
Colchester Reef: October - Resultant Wind Speed (m/s)



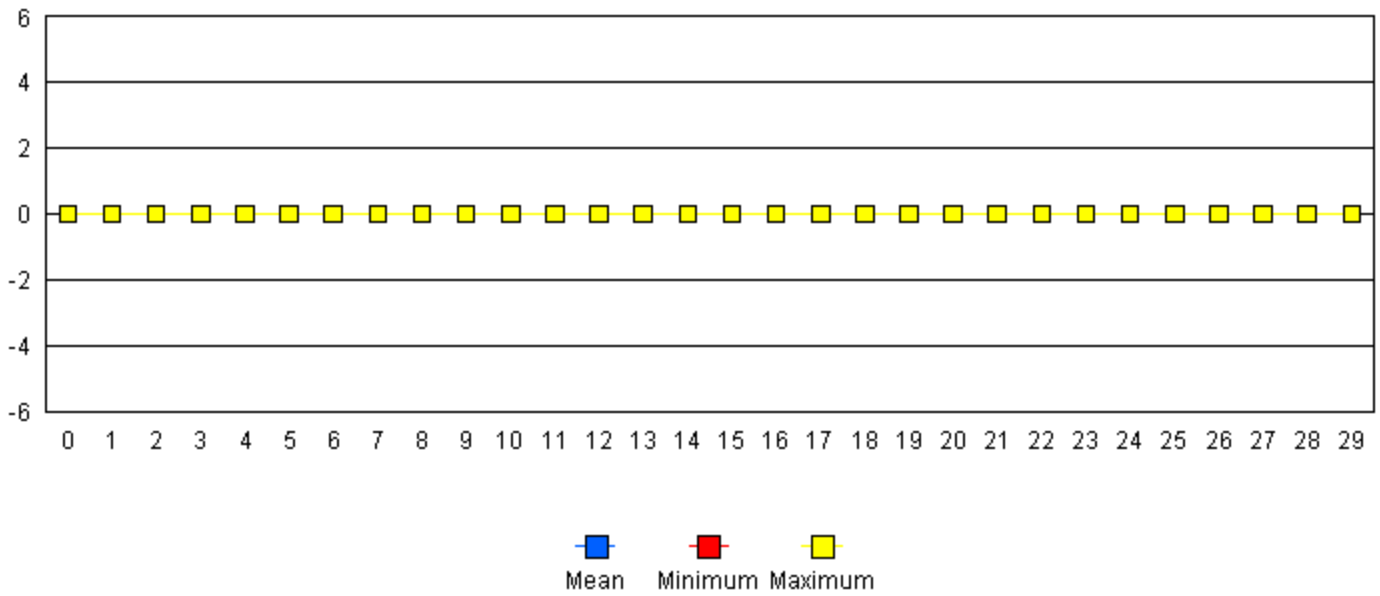
Colchester Reef: October - Stand Deviation Wind Direction



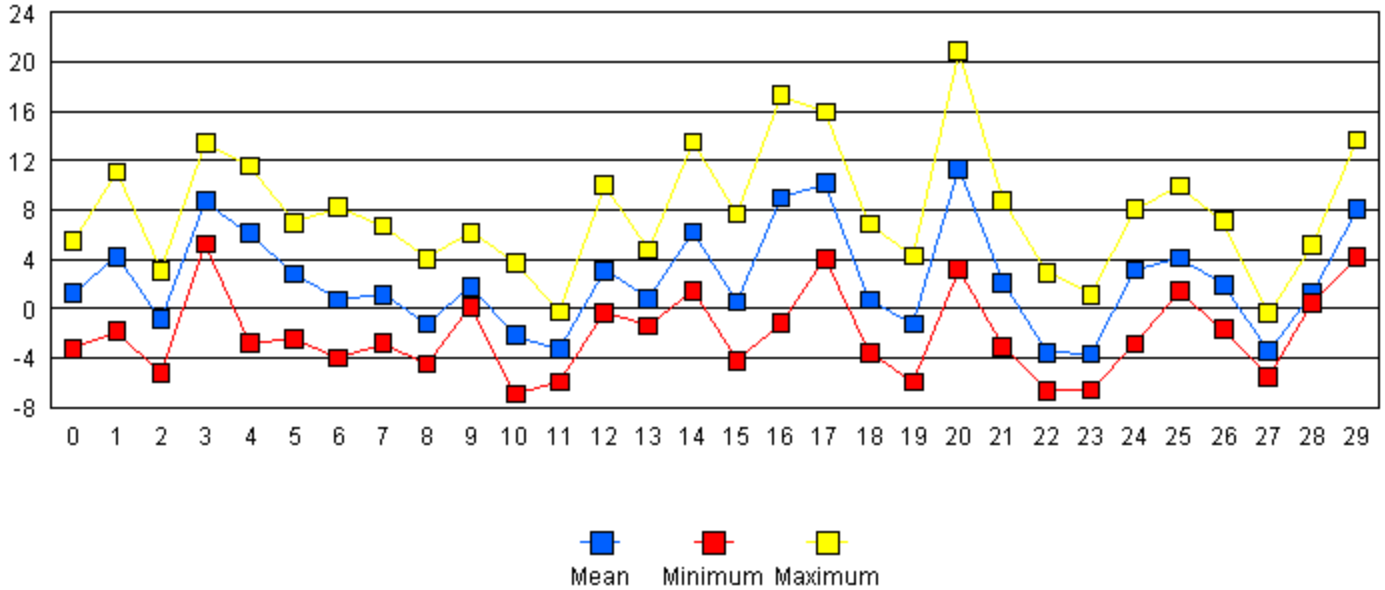
Colchester Reef: October - Wind Direction (degrees)



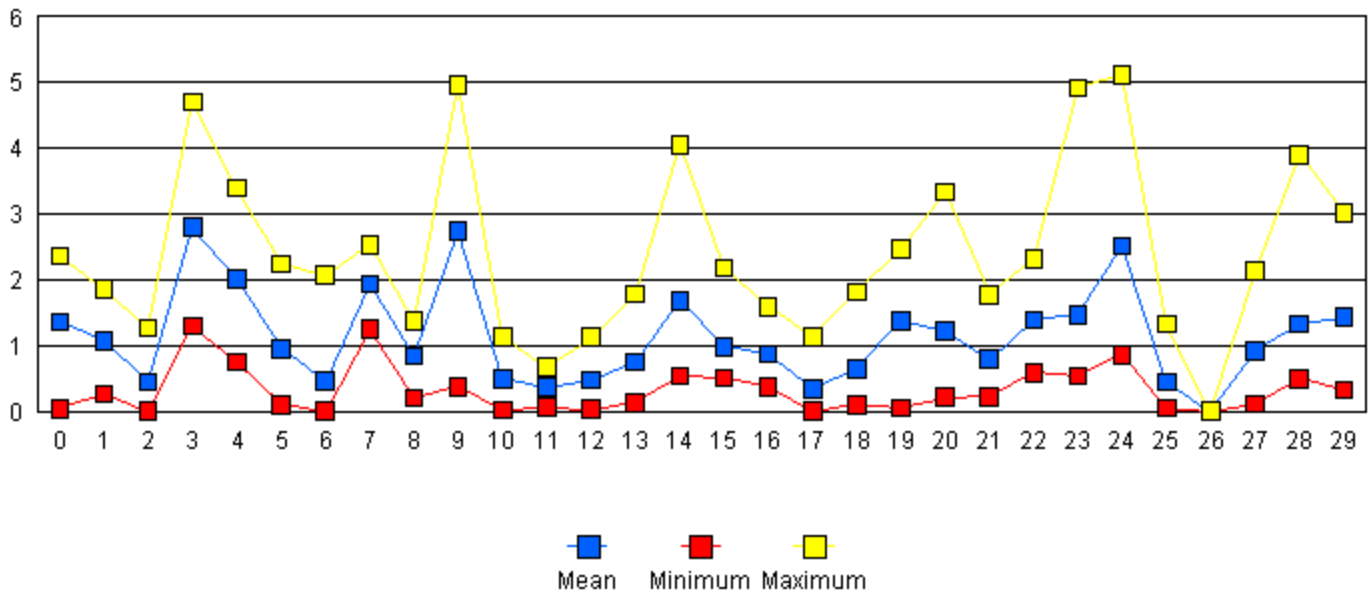
Colchester Reef: September - Resultant Wind Speed (m/s)



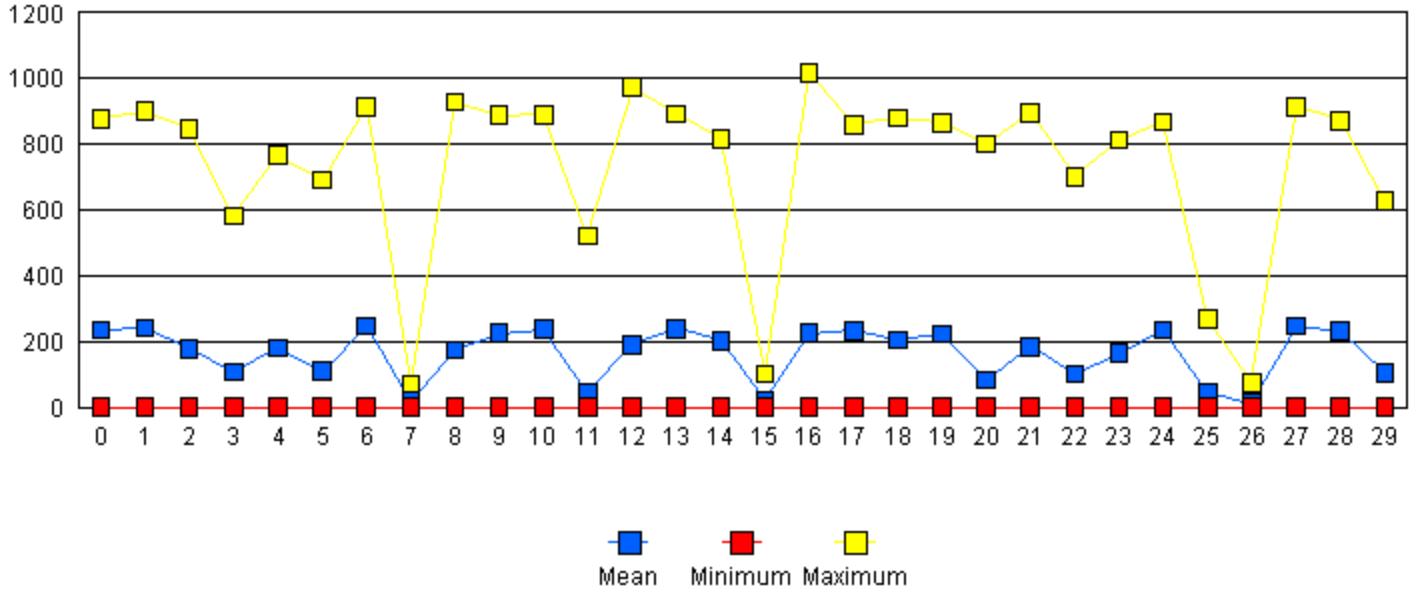
Mount Mansfield (East 2900'): April - Air Temperature (degrees C)



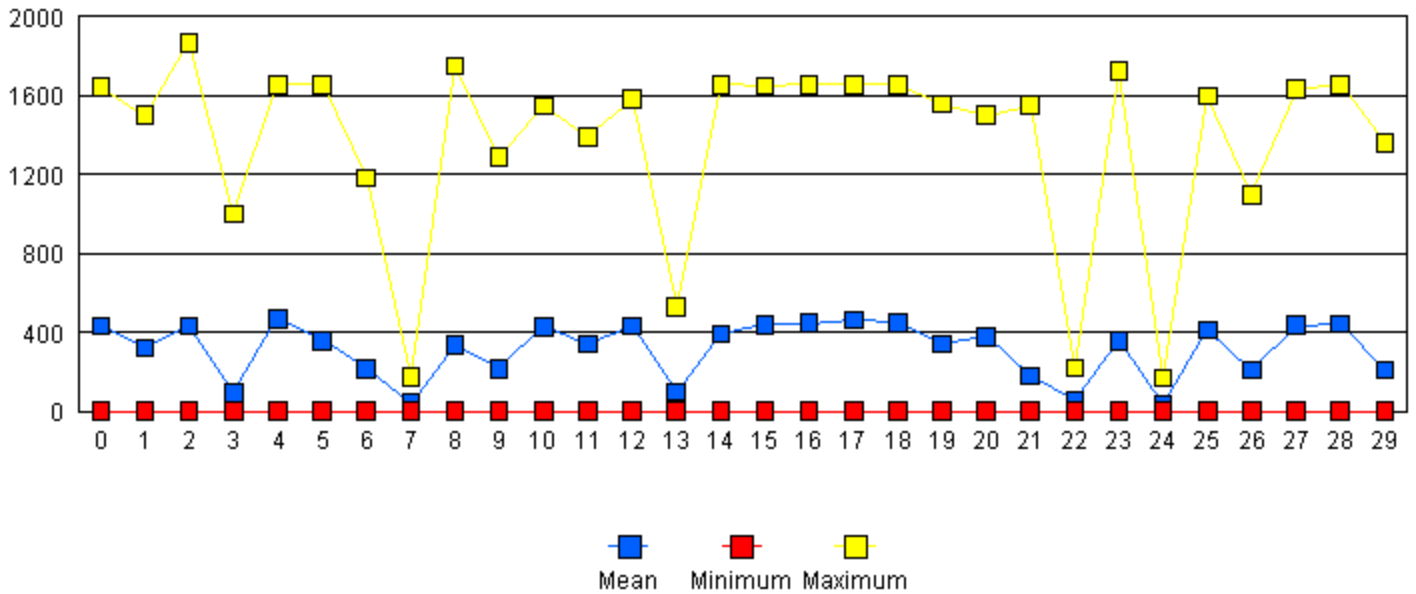
Mount Mansfield (East 2900'): April - Horizontal Wind Speed (ms)



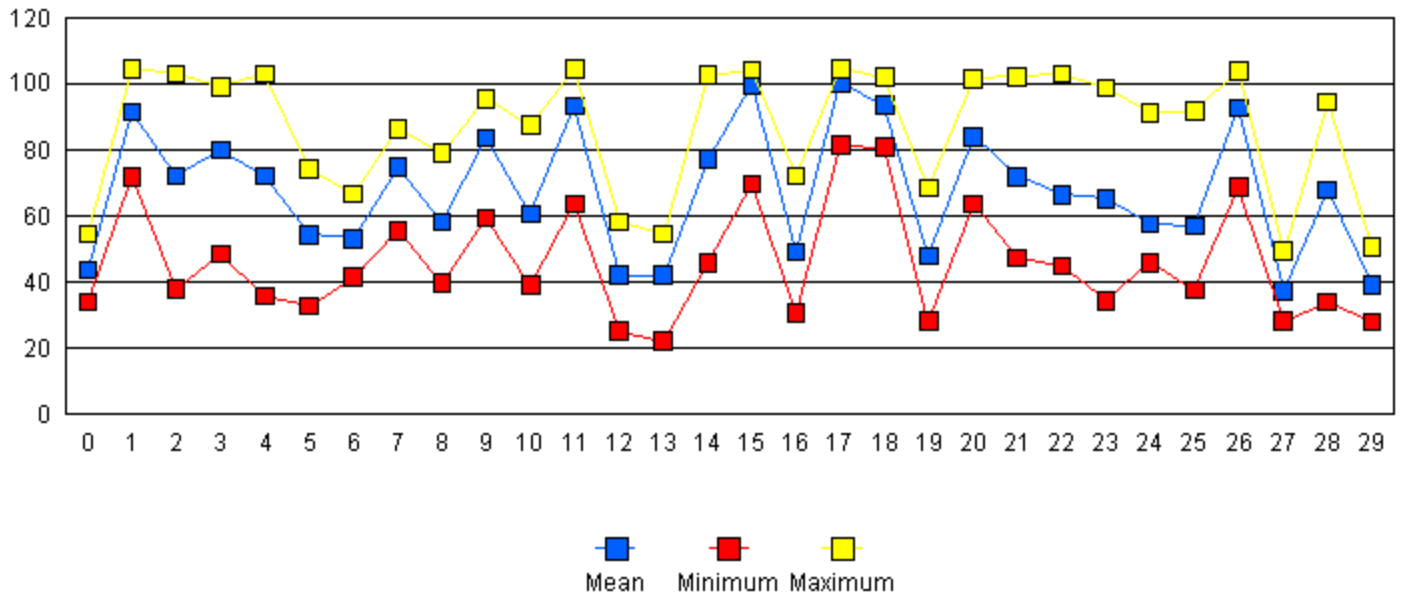
Mount Mansfield (East 2900'): April - Pyranometer (watts/m²)



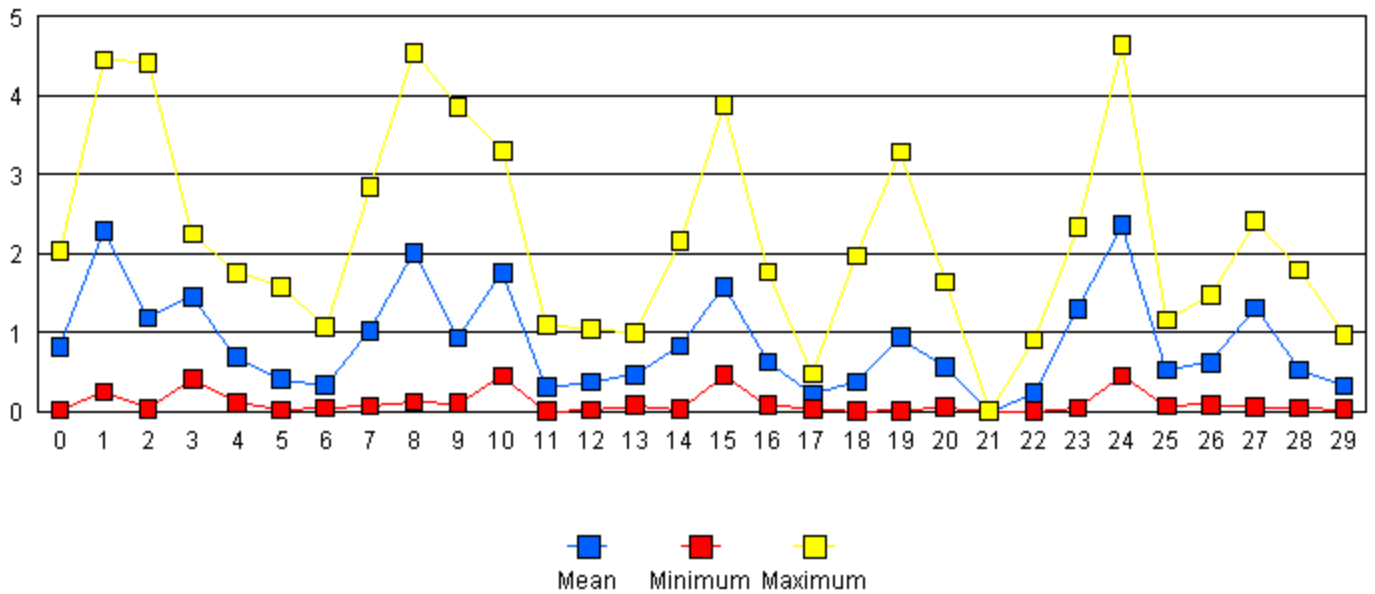
Mount Mansfield (East 2900'): April - Quantum



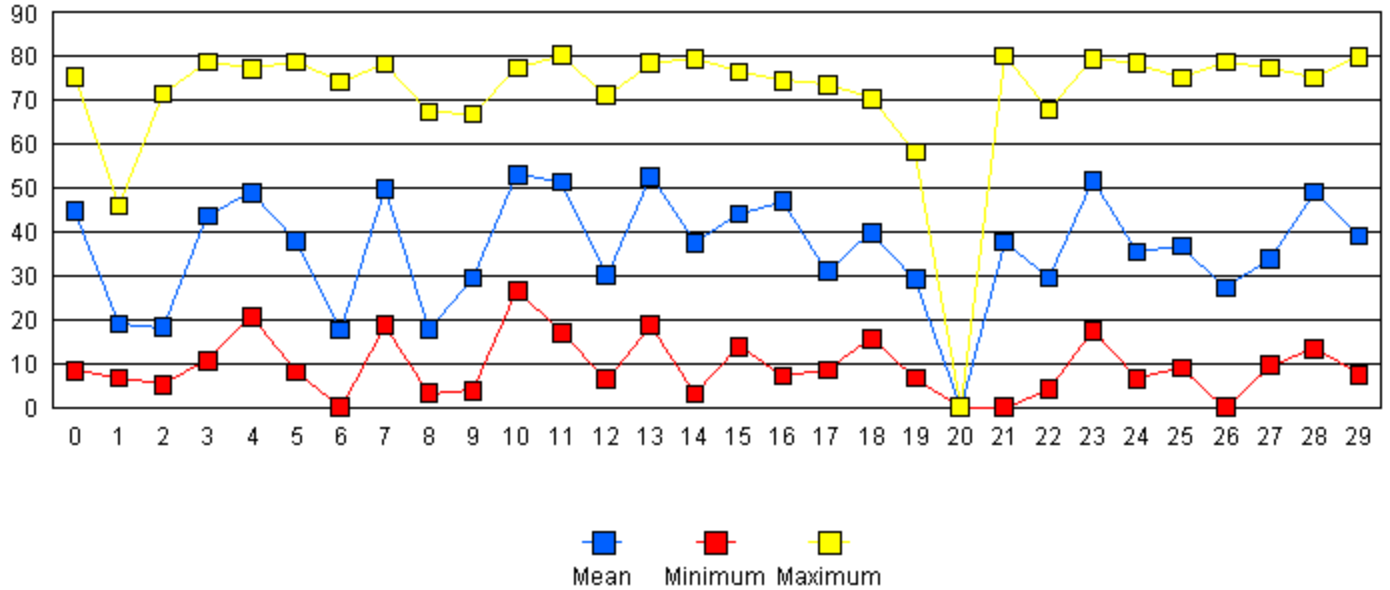
Mount Mansfield (East 2900'): April - Relative Humidity (%)



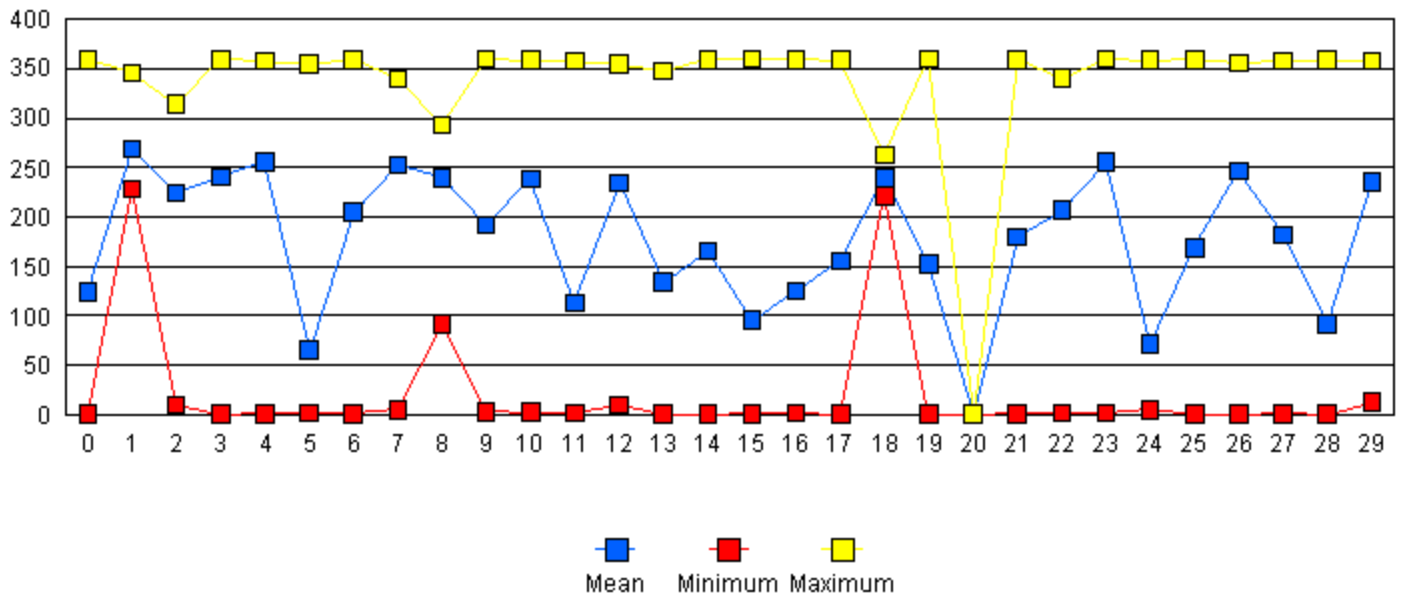
Mount Mansfield (East 2900'): April - Resultant Wind Speed (m/s)



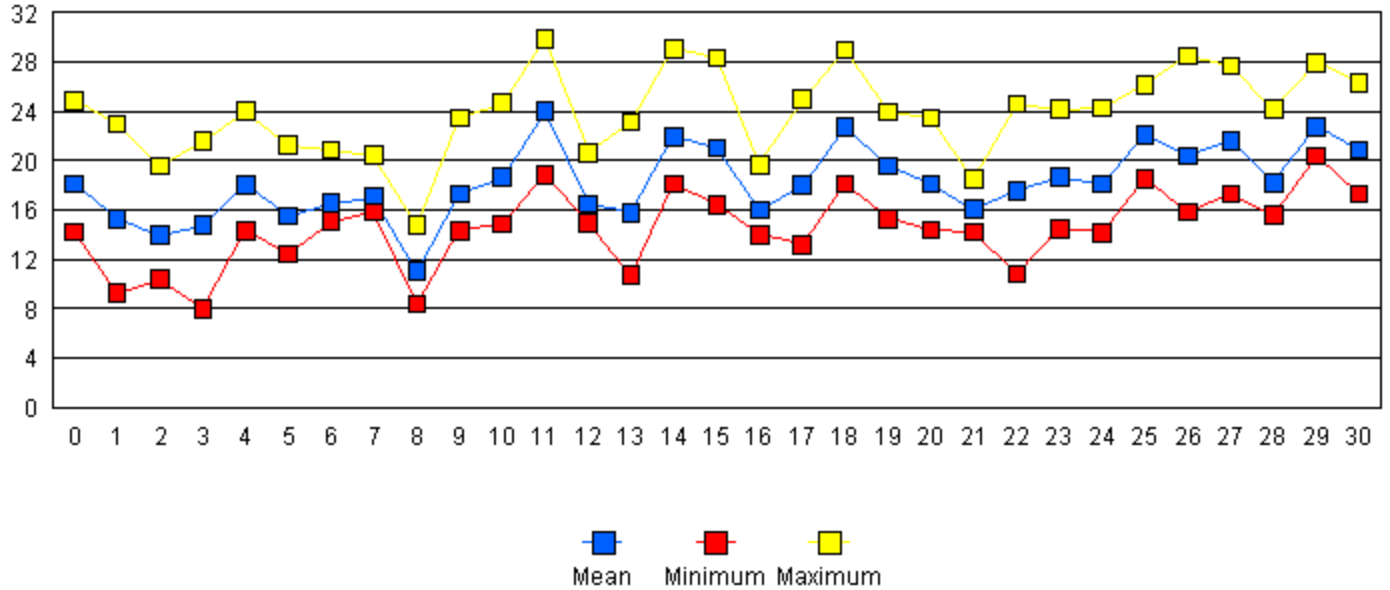
Mount Mansfield (East 2900'): April - Stand Deviation Wind Direction



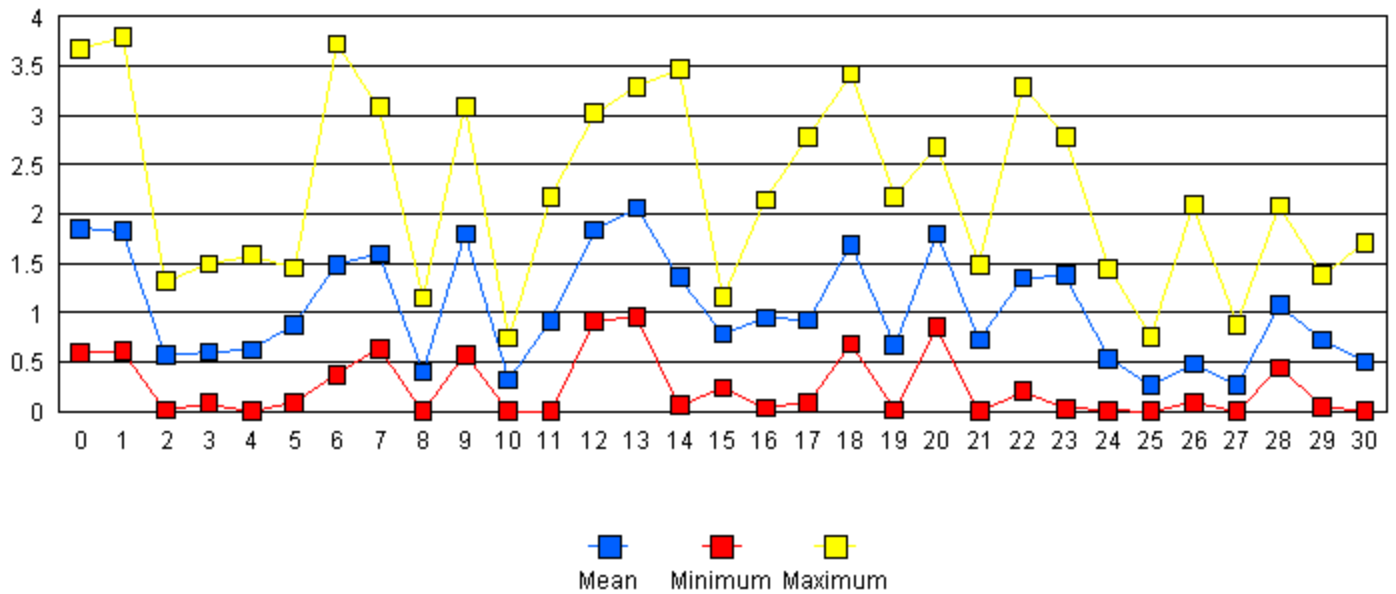
Mount Mansfield (East 2900'): April - Wind Direction (degrees)



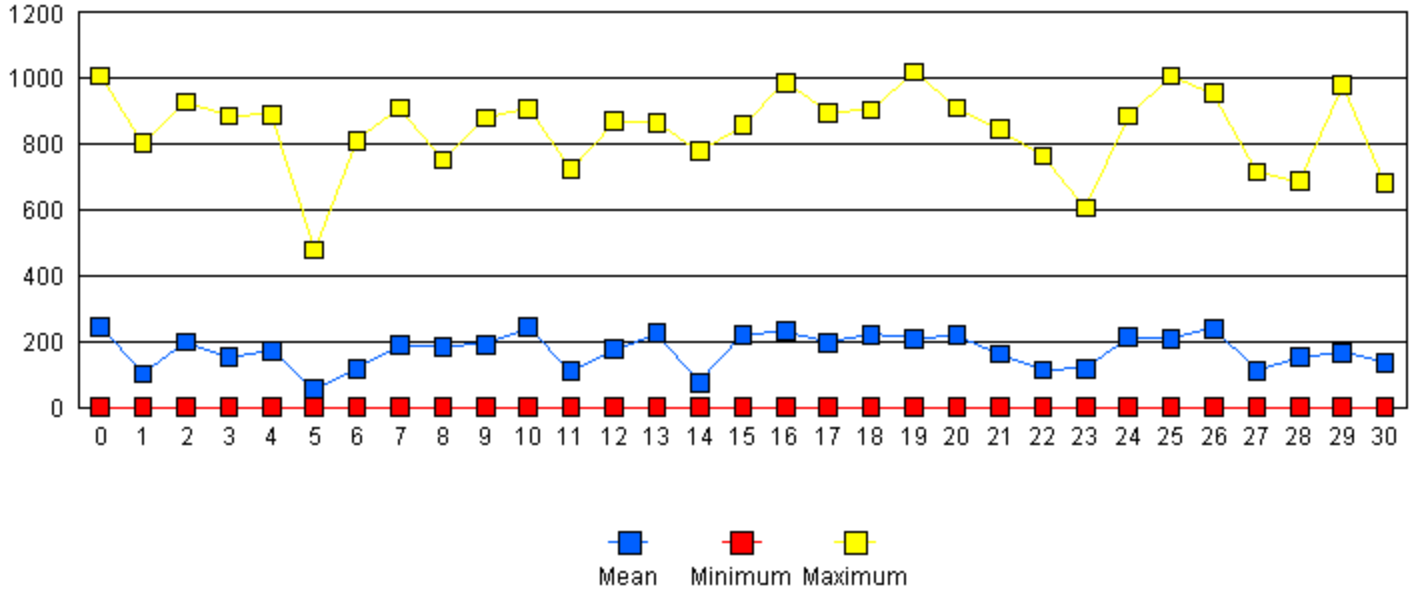
Mount Mansfield (East 2900'): August - Air Temperature (degrees C)



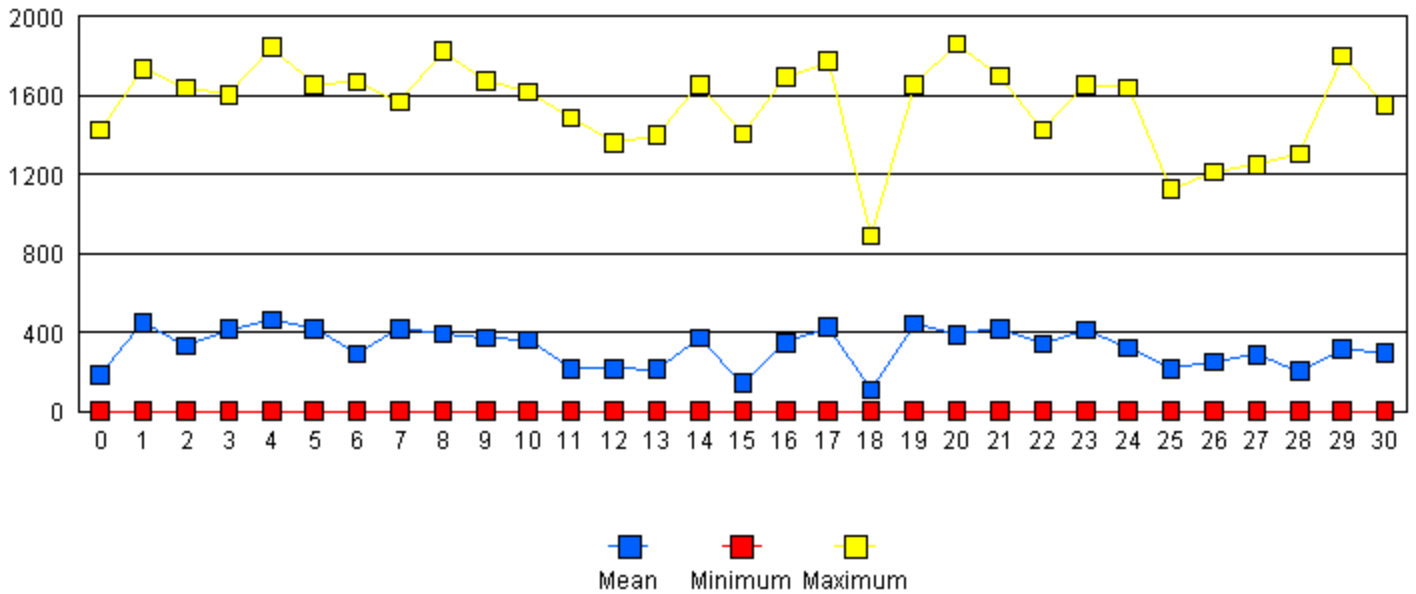
Mount Mansfield (East 2900'): August - Horizontal Wind Speed (ms)



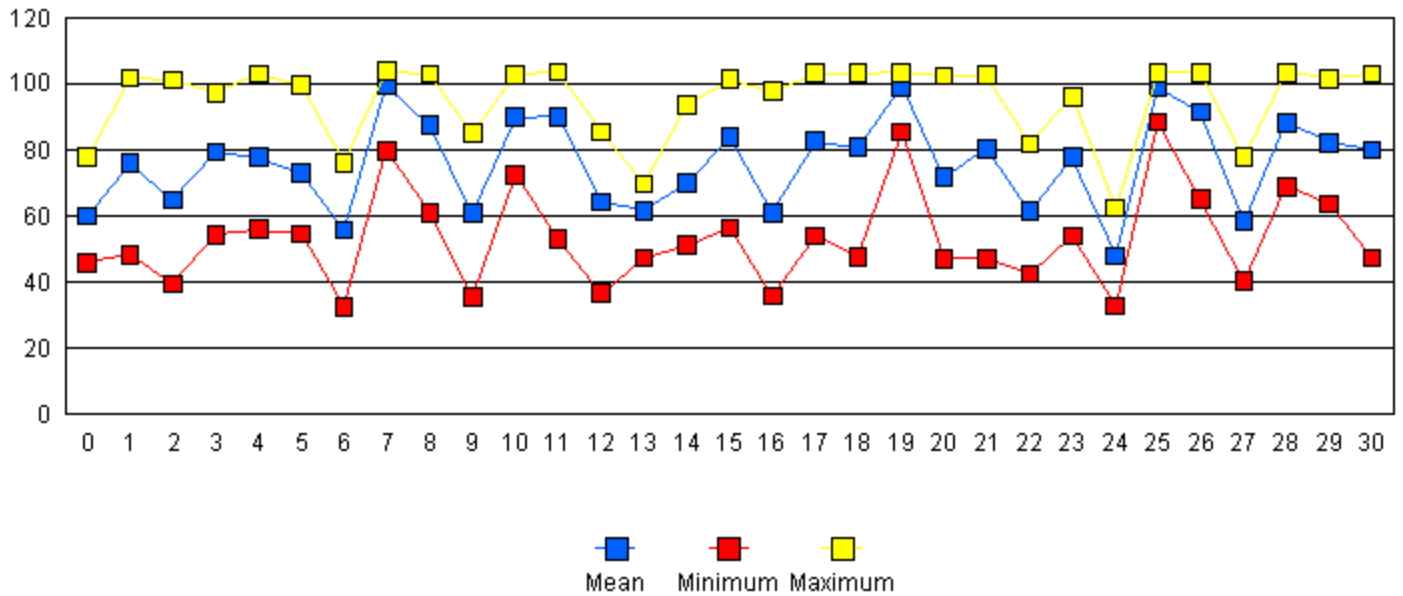
Mount Mansfield (East 2900'): August - Pyranometer (watts/m²)



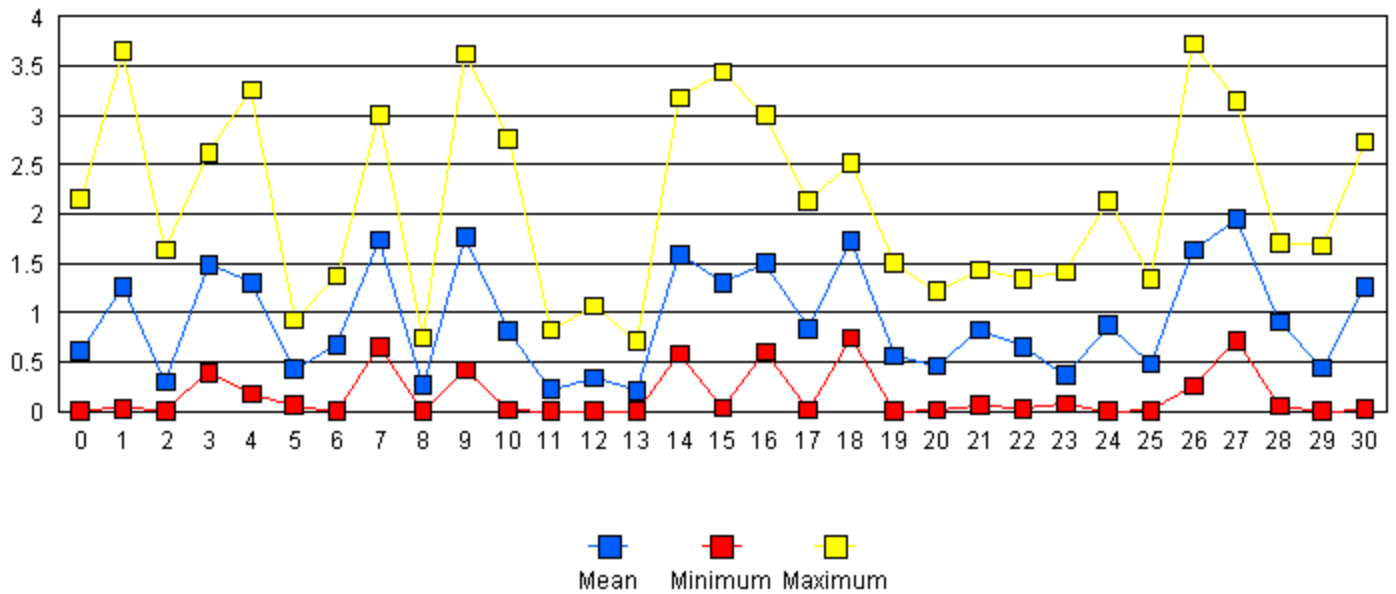
Mount Mansfield (East 2900'): August - Quantum



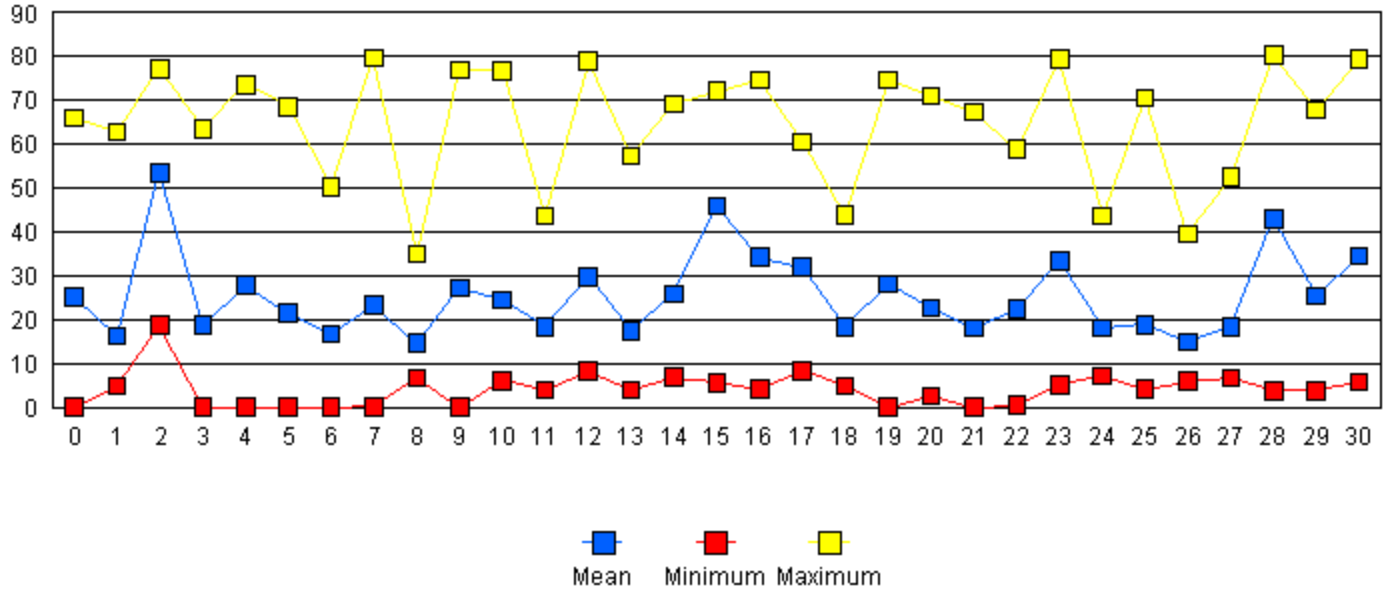
Mount Mansfield (East 2900'): August - Relative Humidity (%)



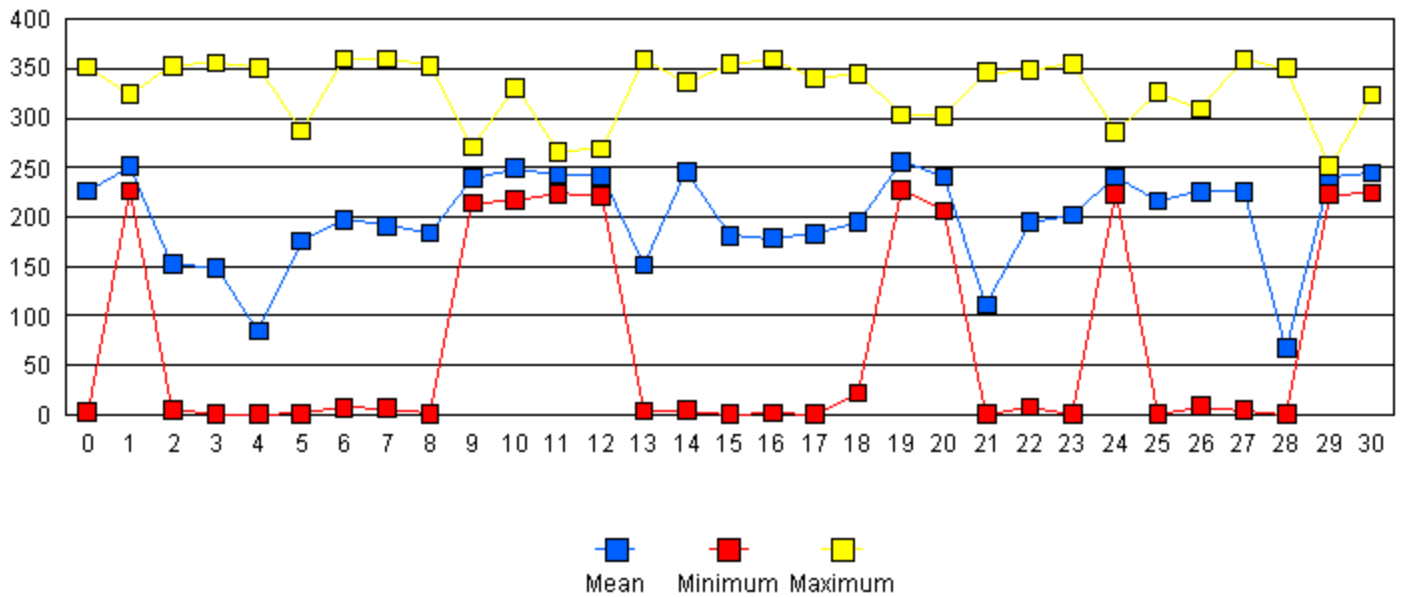
Mount Mansfield (East 2900'): August - Resultant Wind Speed (m/s)



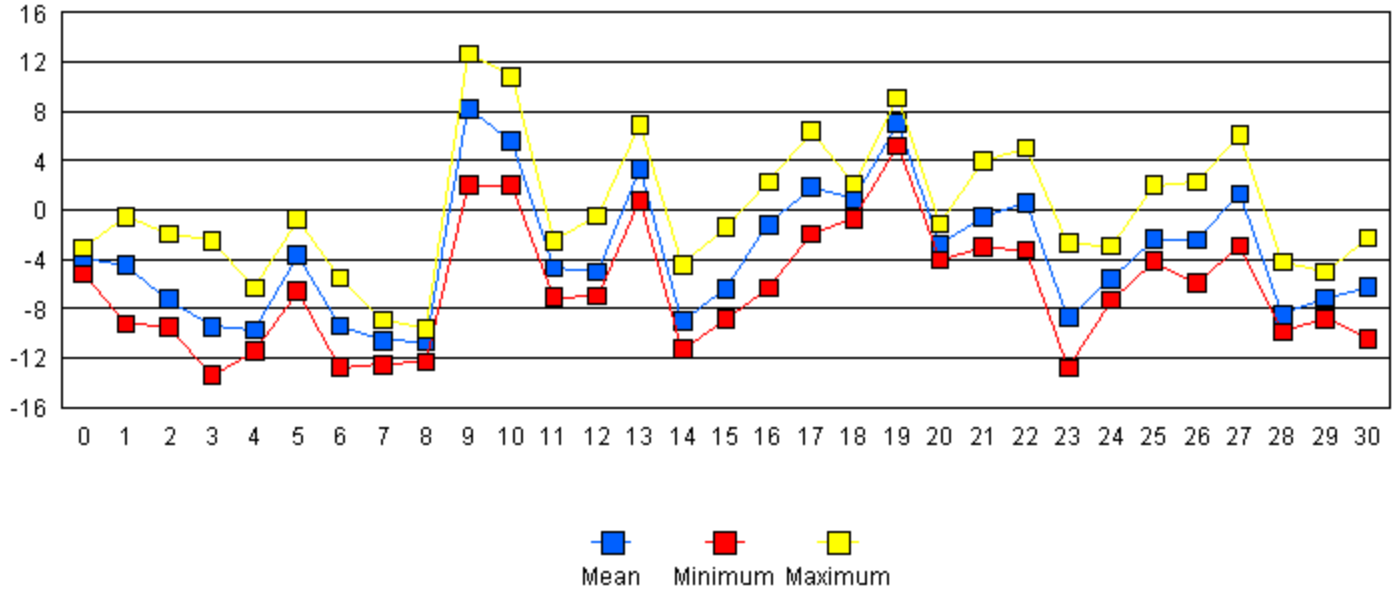
Mount Mansfield (East 2900'): August - Stand Deviation Wind Direction



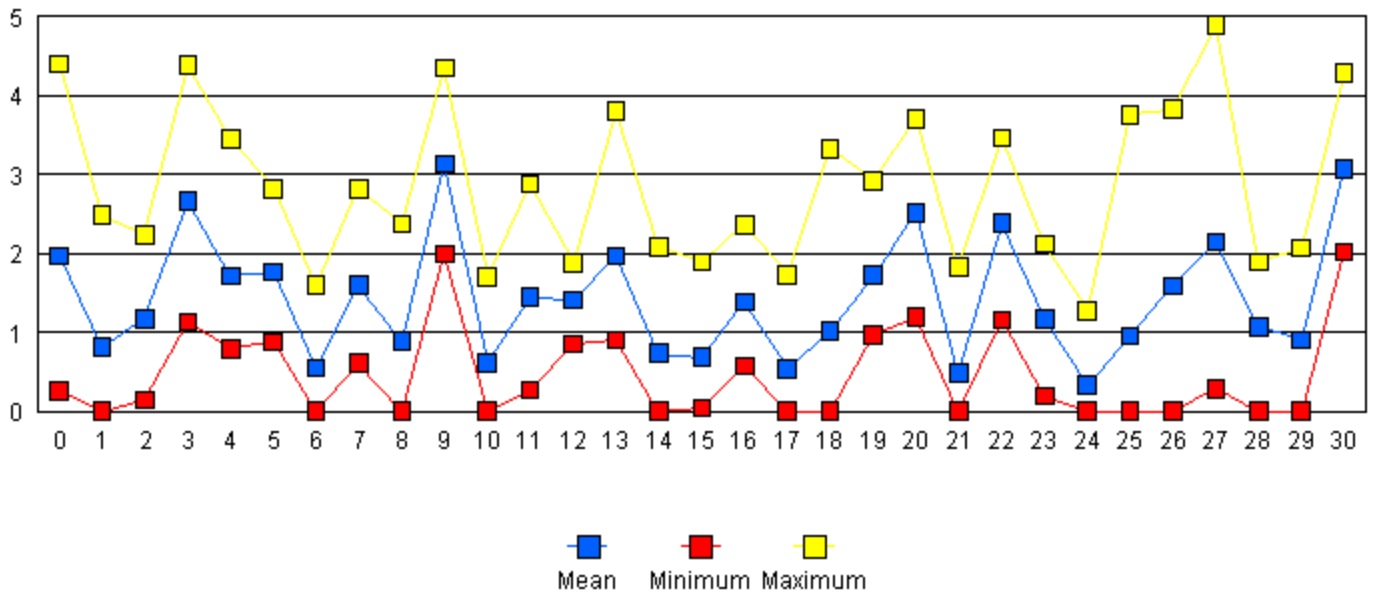
Mount Mansfield (East 2900'): August - Wind Direction (degrees)



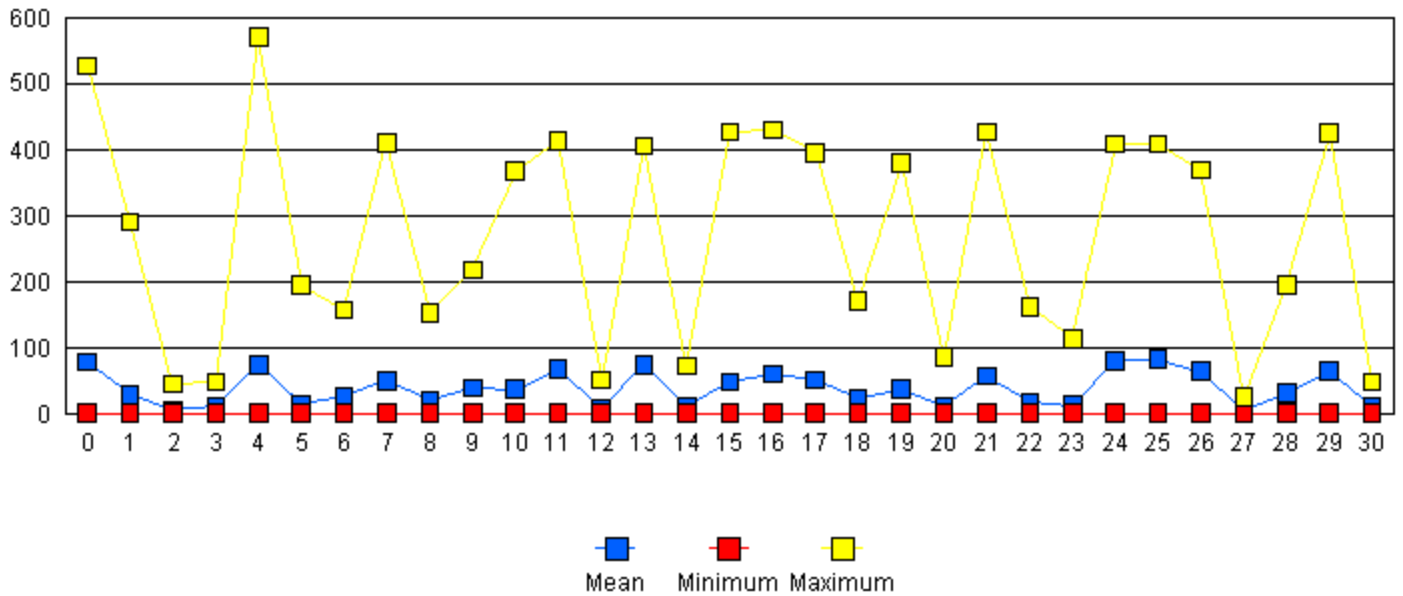
Mount Mansfield (East 2900'): December - Air Temperature (degrees C)



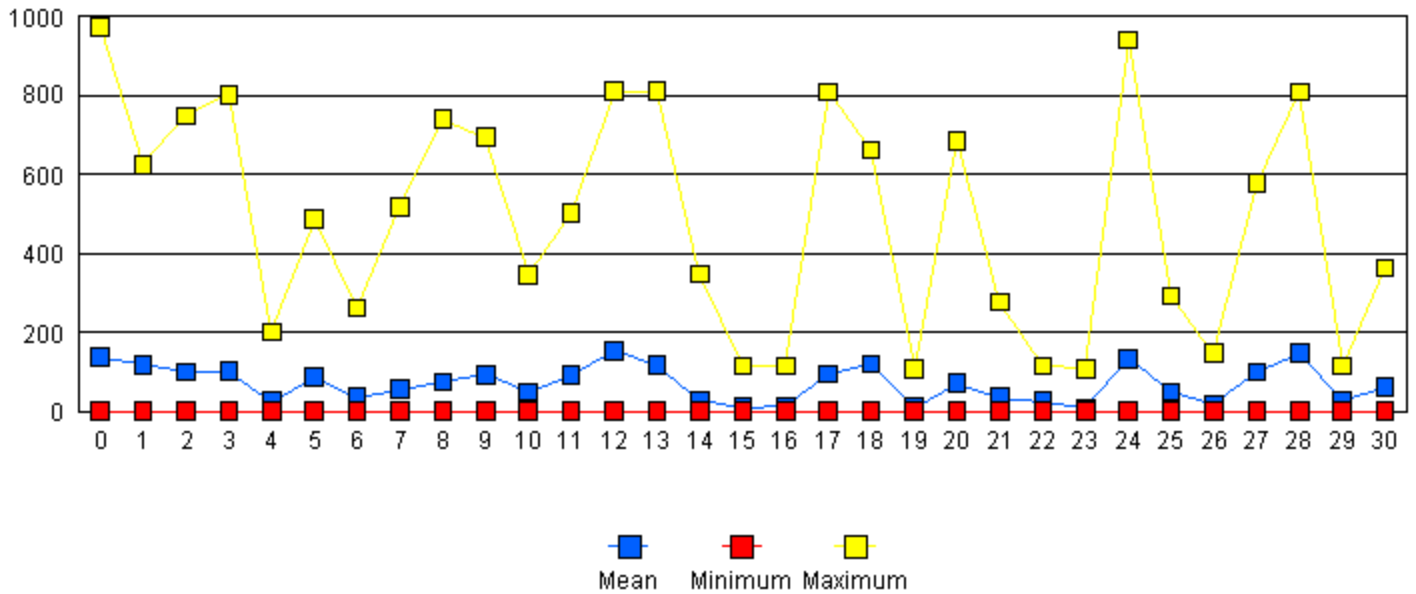
Mount Mansfield (East 2900'): December - Horizontal Wind Speed (ms)



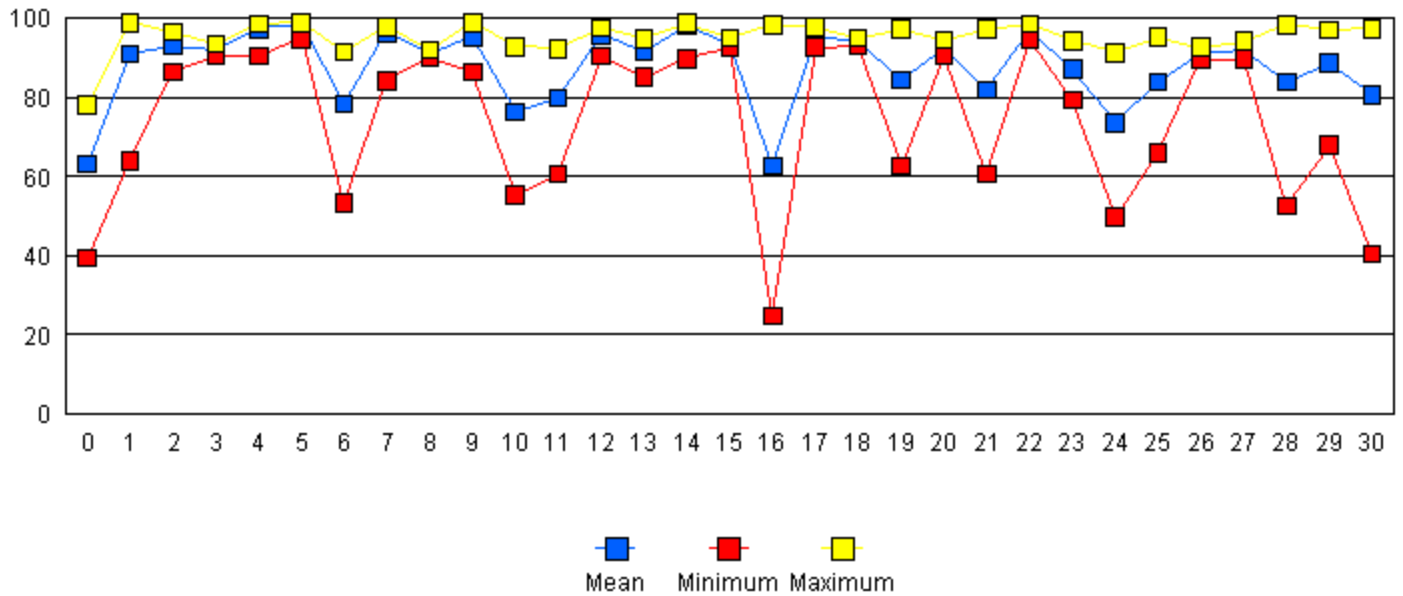
Mount Mansfield (East 2900'): December - Pyranometer (watts/m²)



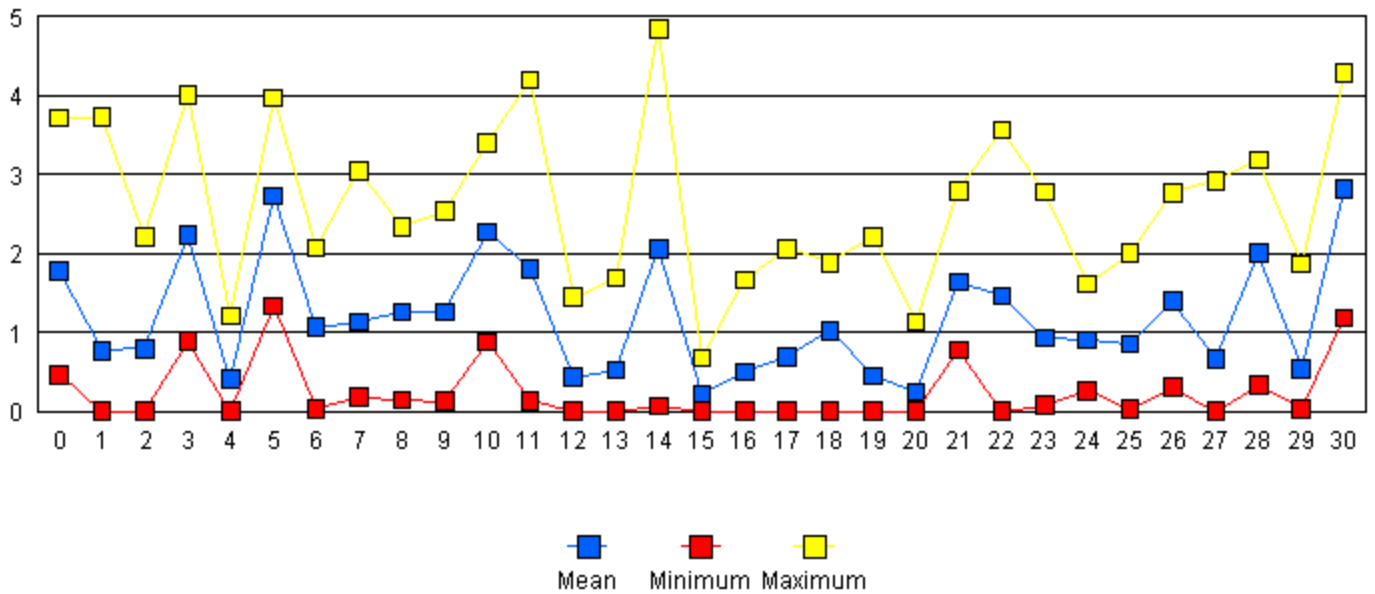
Mount Mansfield (East 2900'): December - Quantum



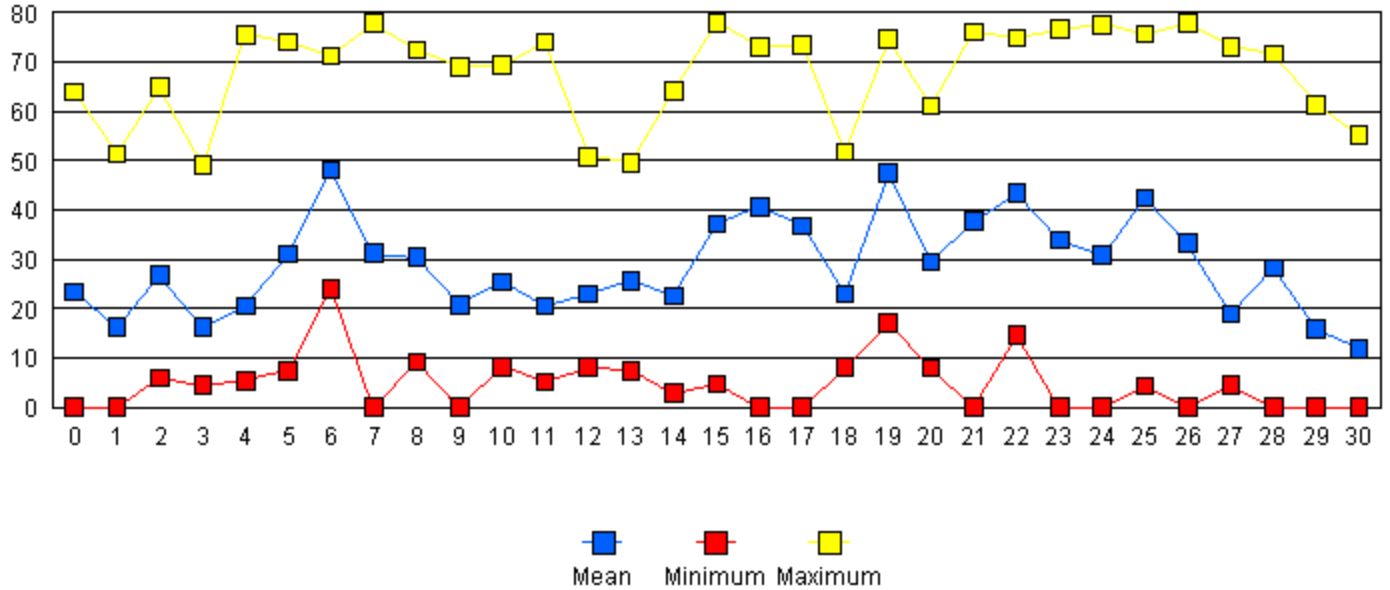
Mount Mansfield (East 2900'): December - Relative Humidity (%)



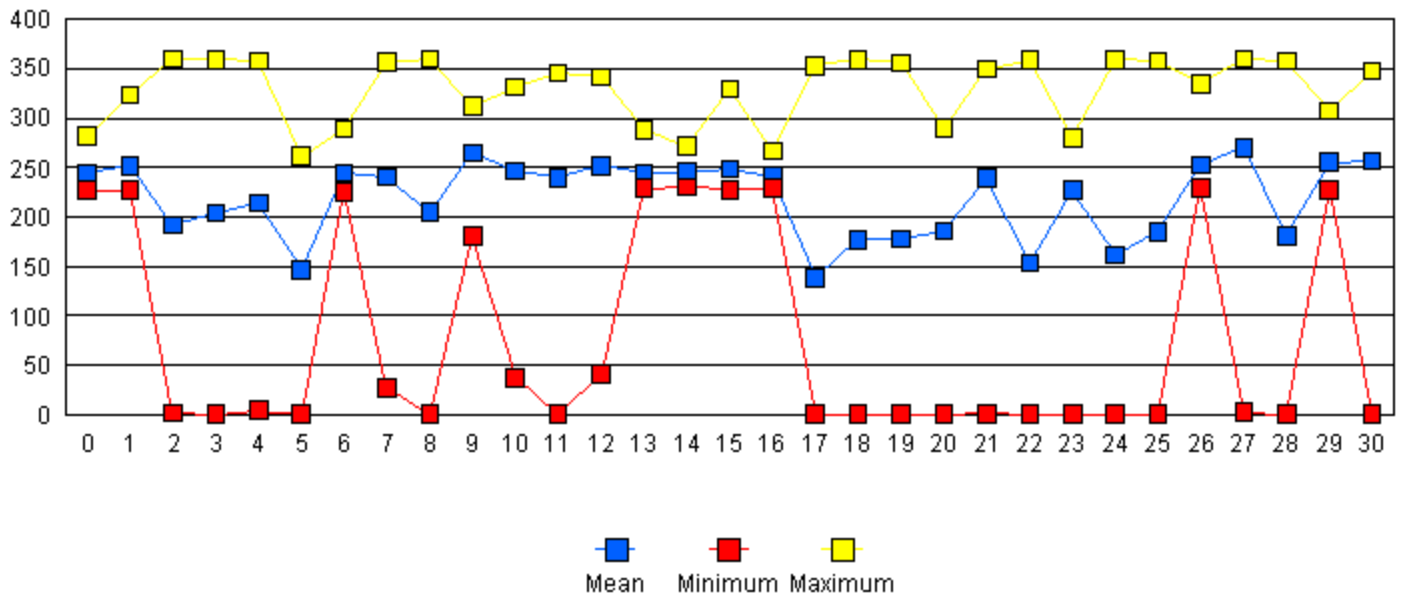
Mount Mansfield (East 2900'): December - Resultant Wind Speed (m/s)



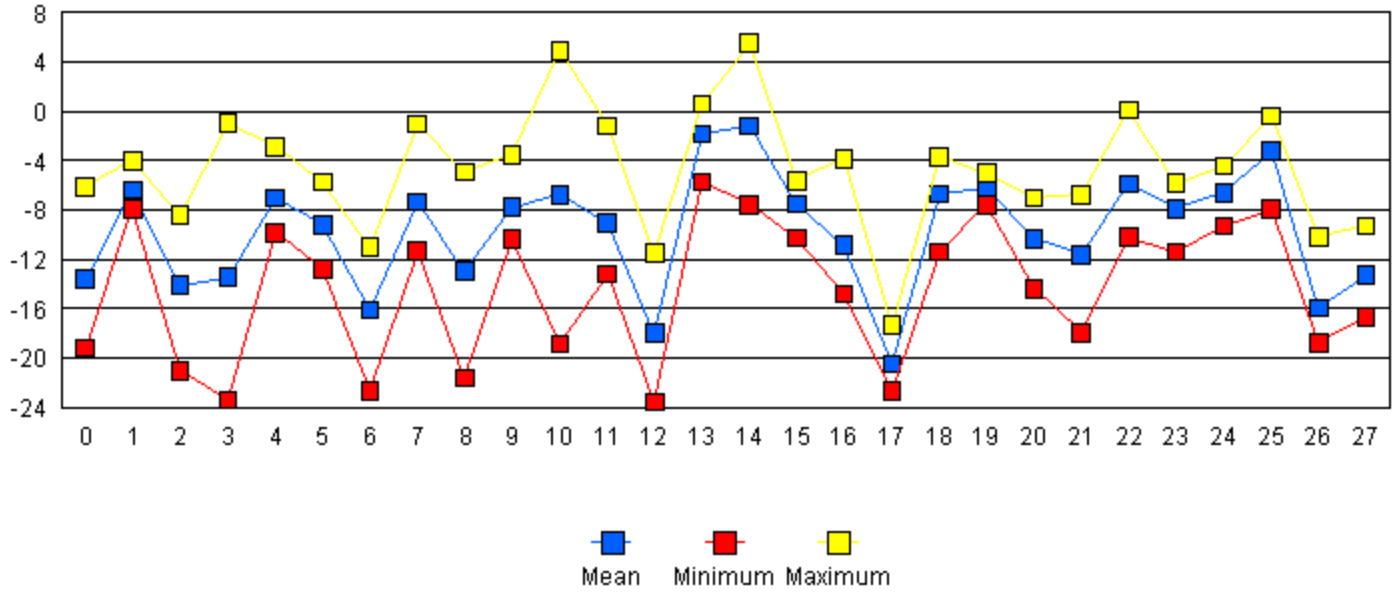
Mount Mansfield (East 2900'): December - Stand Deviation Wind Direction



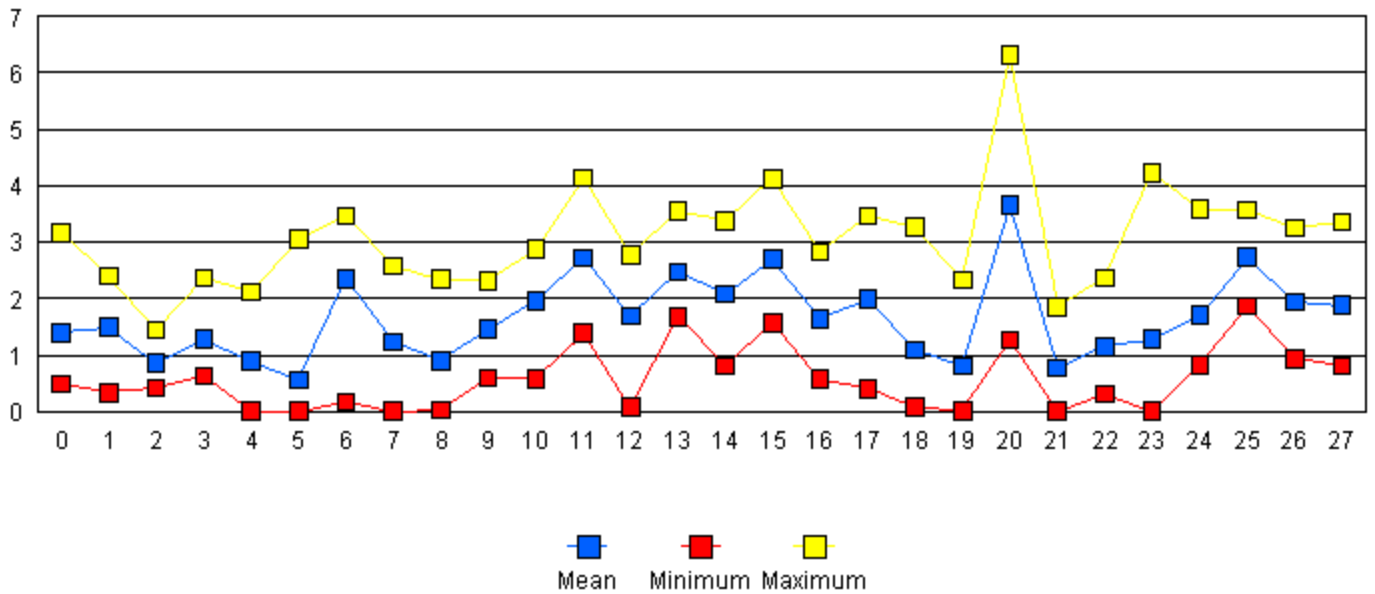
Mount Mansfield (East 2900'): December - Wind Direction (degrees)



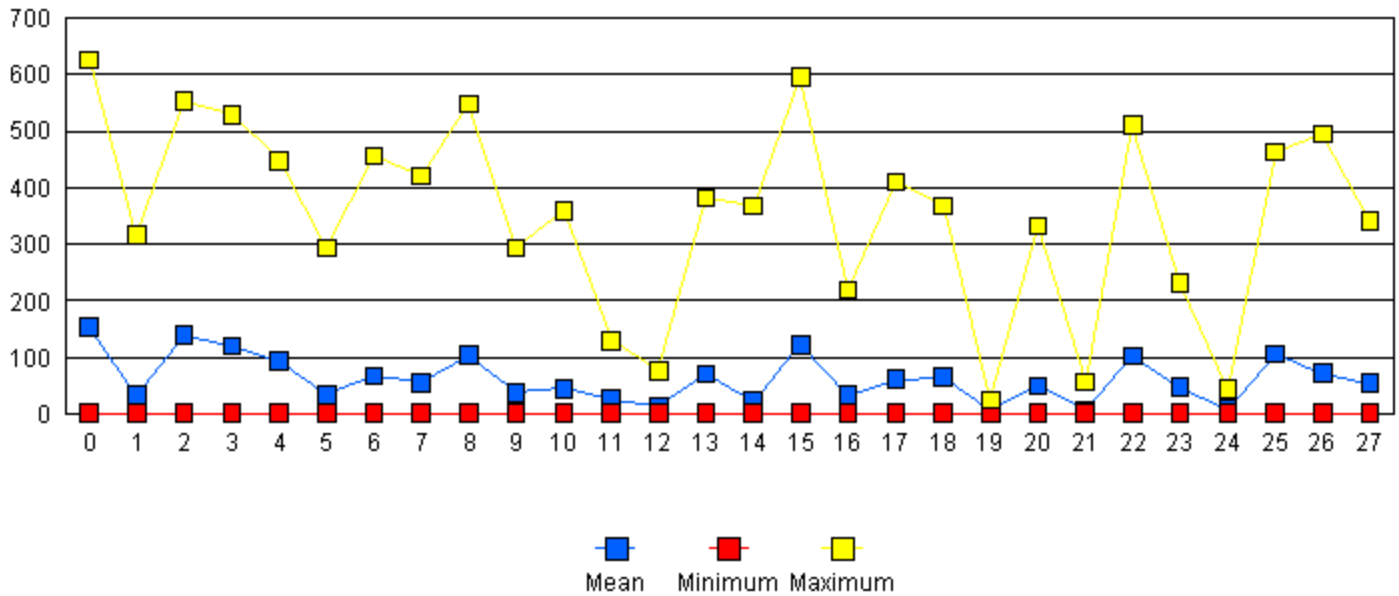
Mount Mansfield (East 2900'): February - Air Temperature (degrees C)



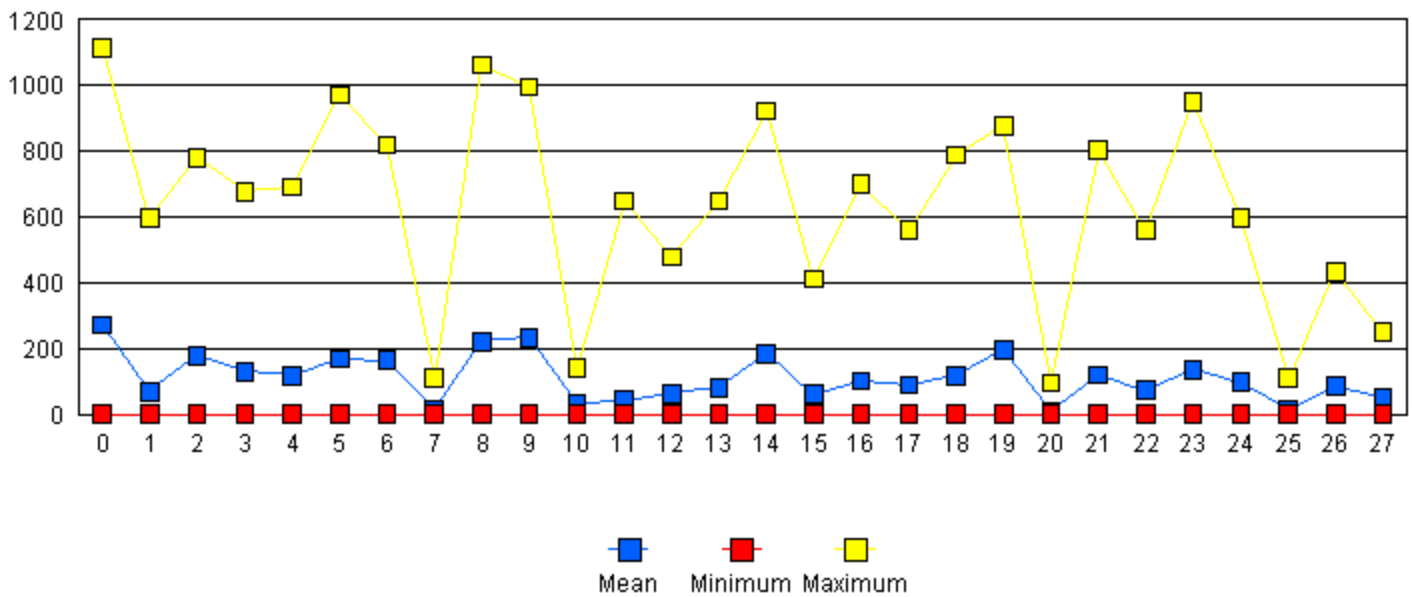
Mount Mansfield (East 2900'): February - Horizontal Wind Speed (ms)



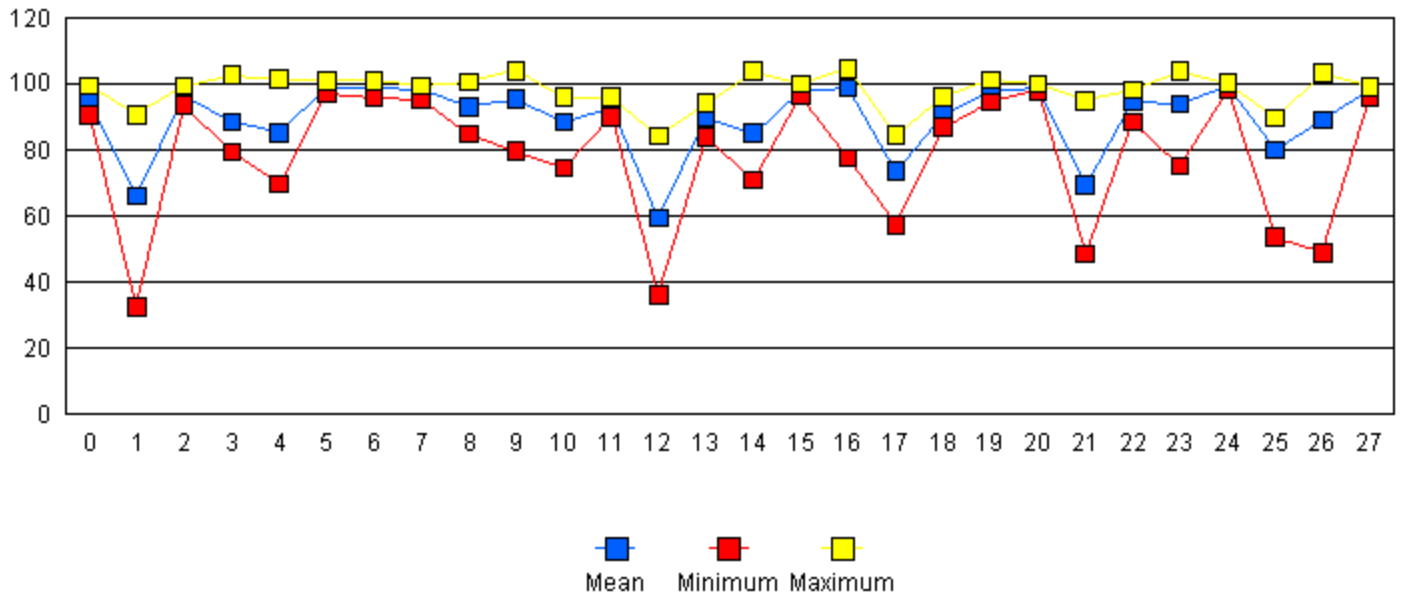
Mount Mansfield (East 2900'): February - Pyranometer (watts/m²)



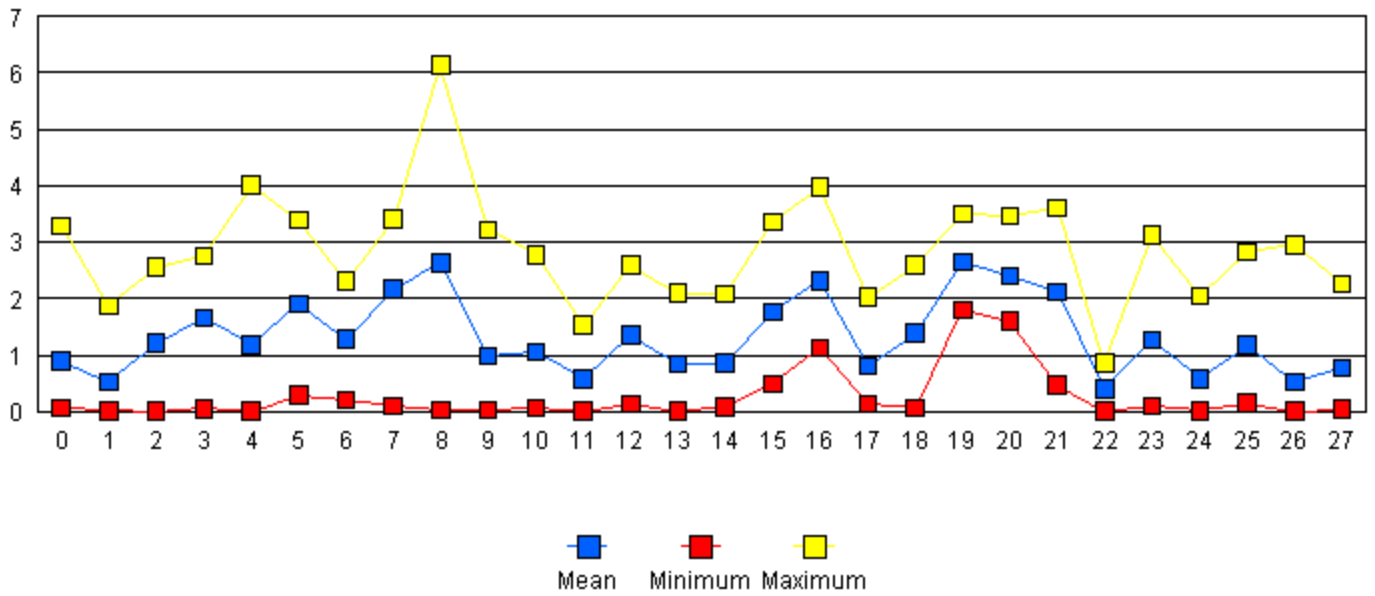
Mount Mansfield (East 2900'): February - Quantum



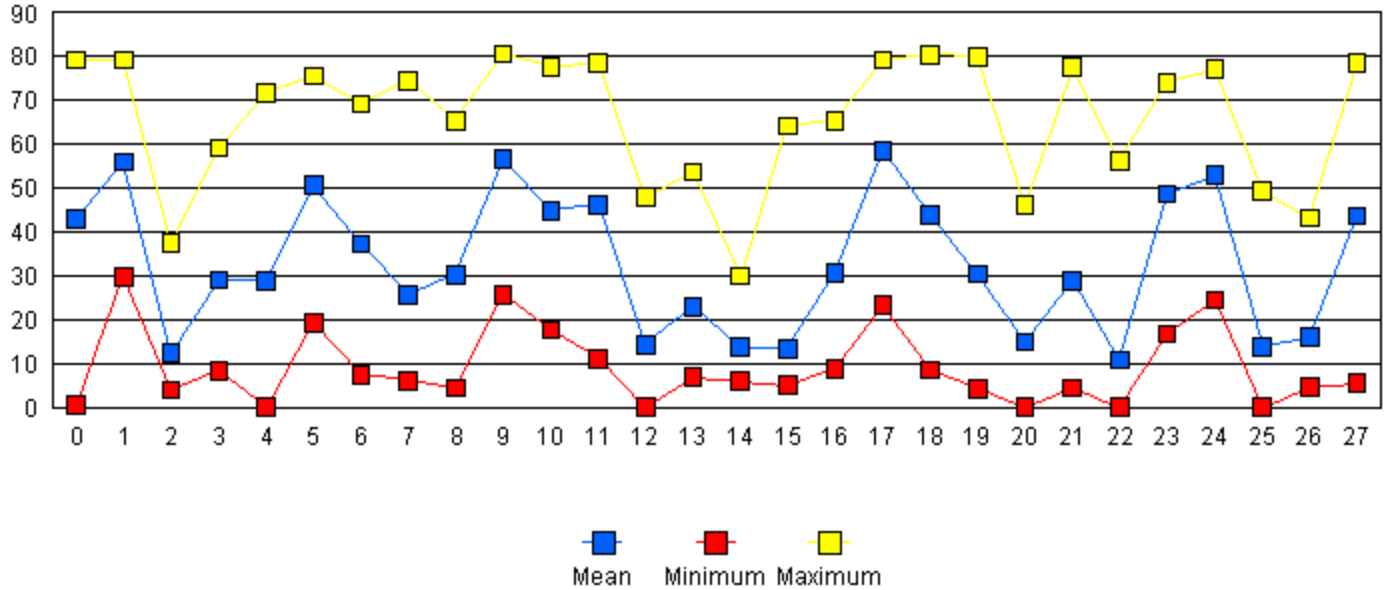
Mount Mansfield (East 2900'): February - Relative Humidity (%)



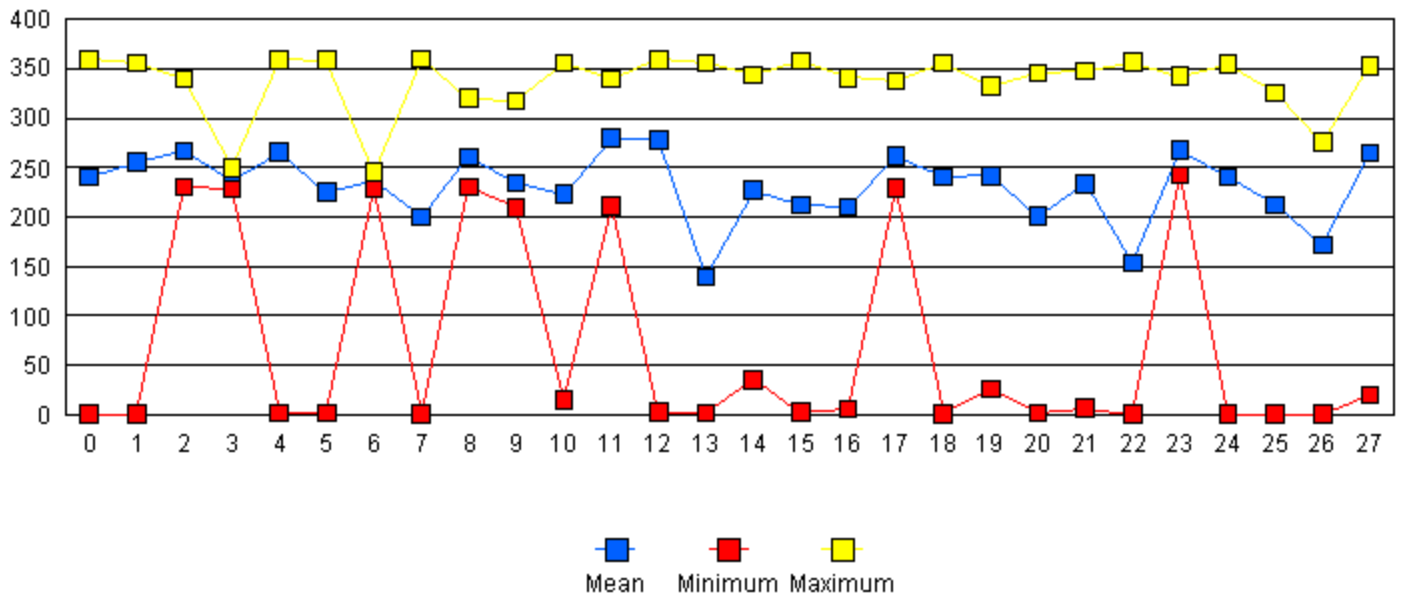
Mount Mansfield (East 2900'): February - Resultant Wind Speed (m/s)



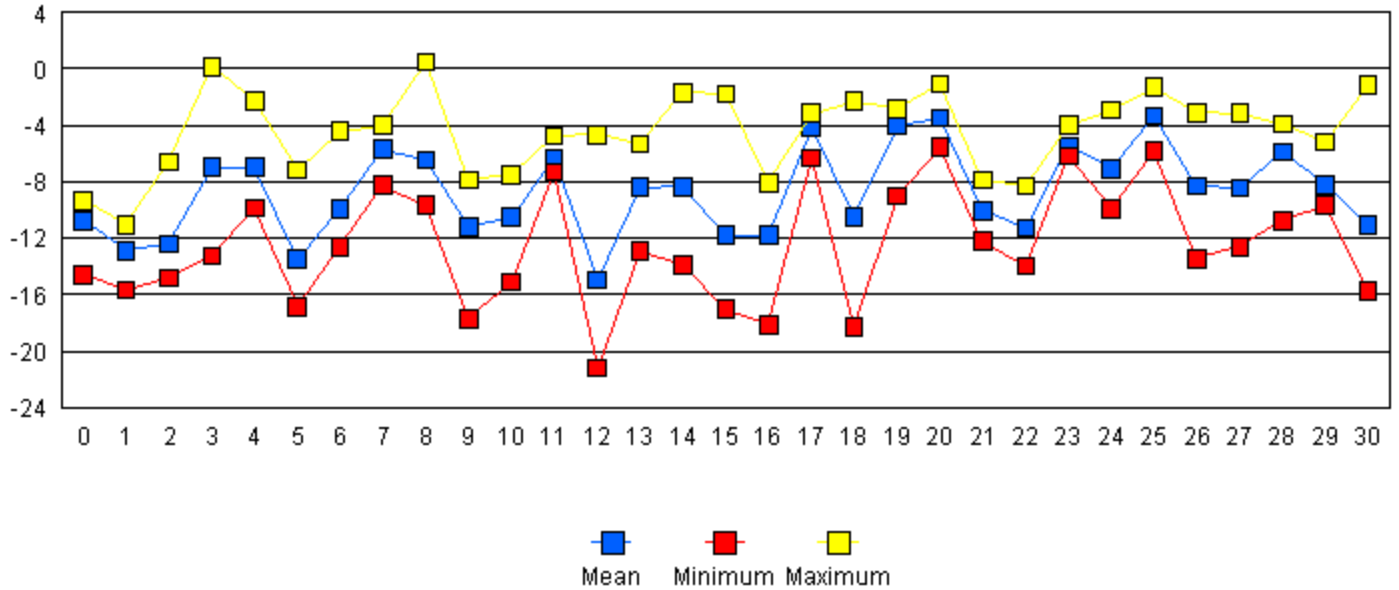
Mount Mansfield (East 2900'): February - Stand Deviation Wind Direction



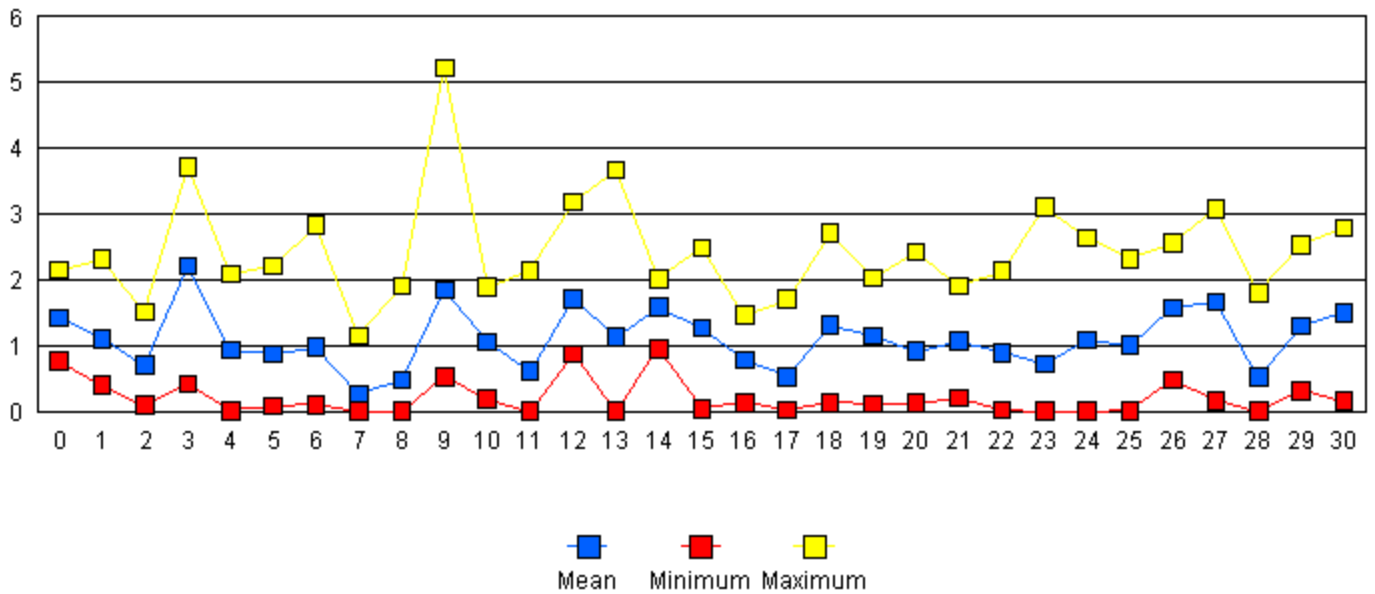
Mount Mansfield (East 2900'): February - Wind Direction (degrees)



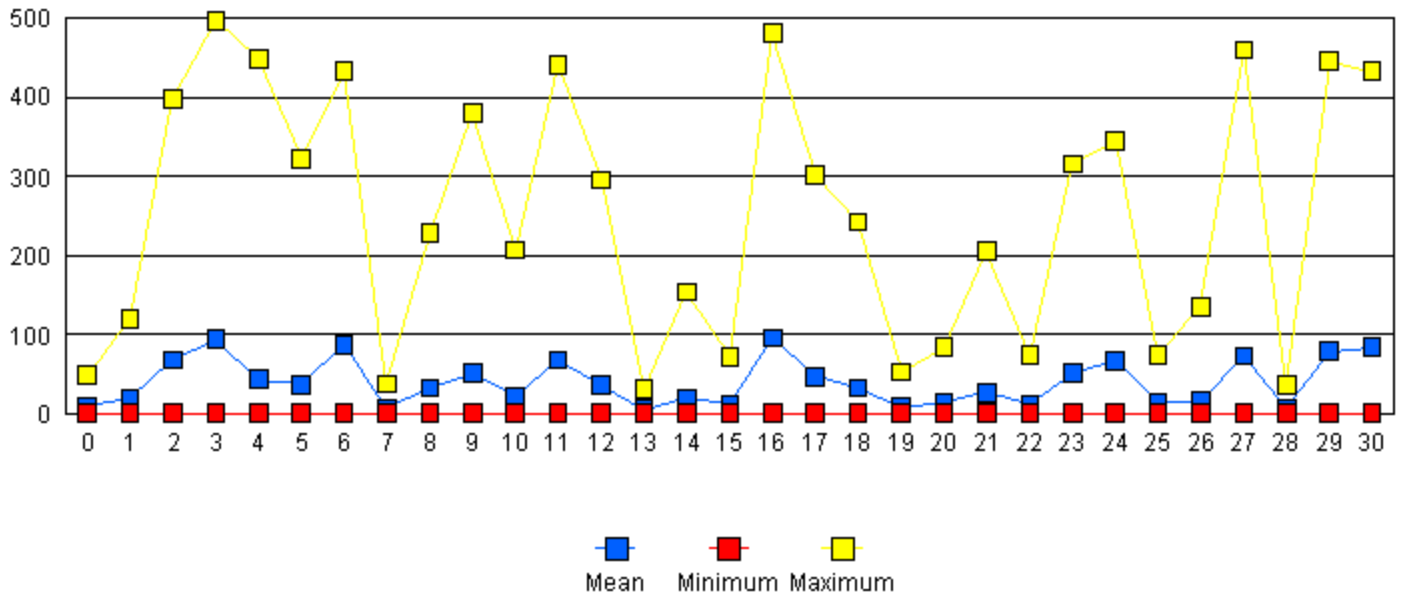
Mount Mansfield (East 2900'): January - Air Temperature (degrees C)



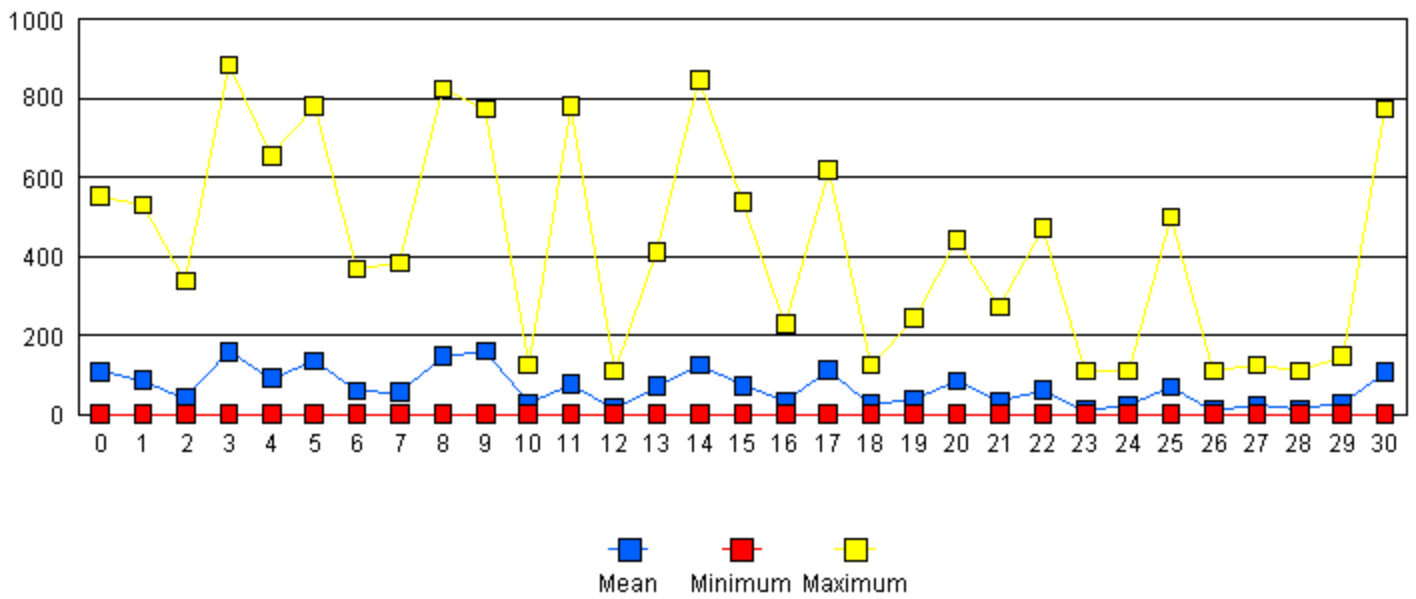
Mount Mansfield (East 2900'): January - Horizontal Wind Speed (ms)



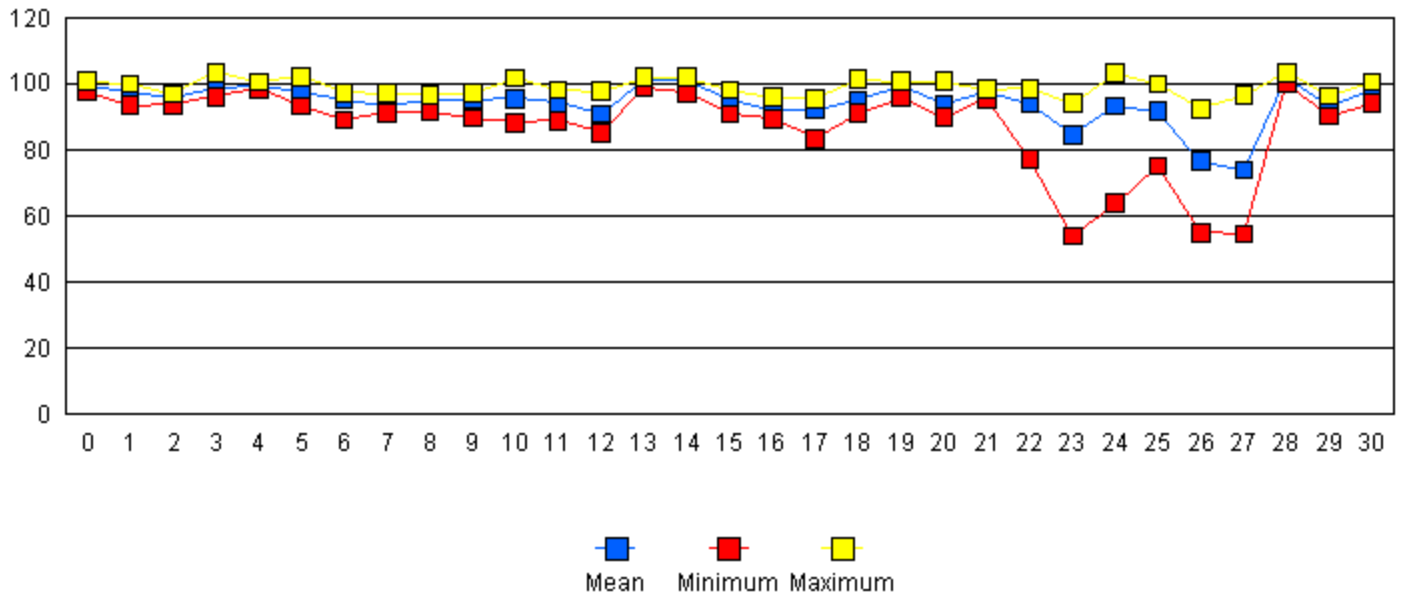
Mount Mansfield (East 2900'): January - Pyranometer (watts/m²)



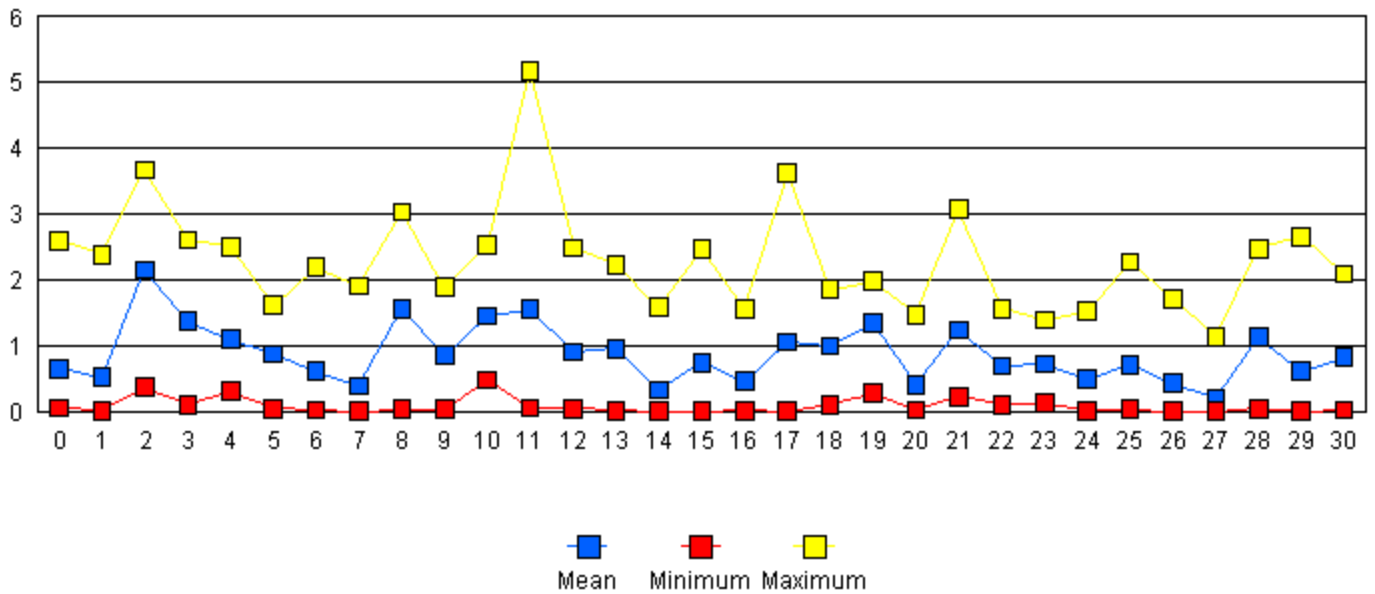
Mount Mansfield (East 2900'): January - Quantum



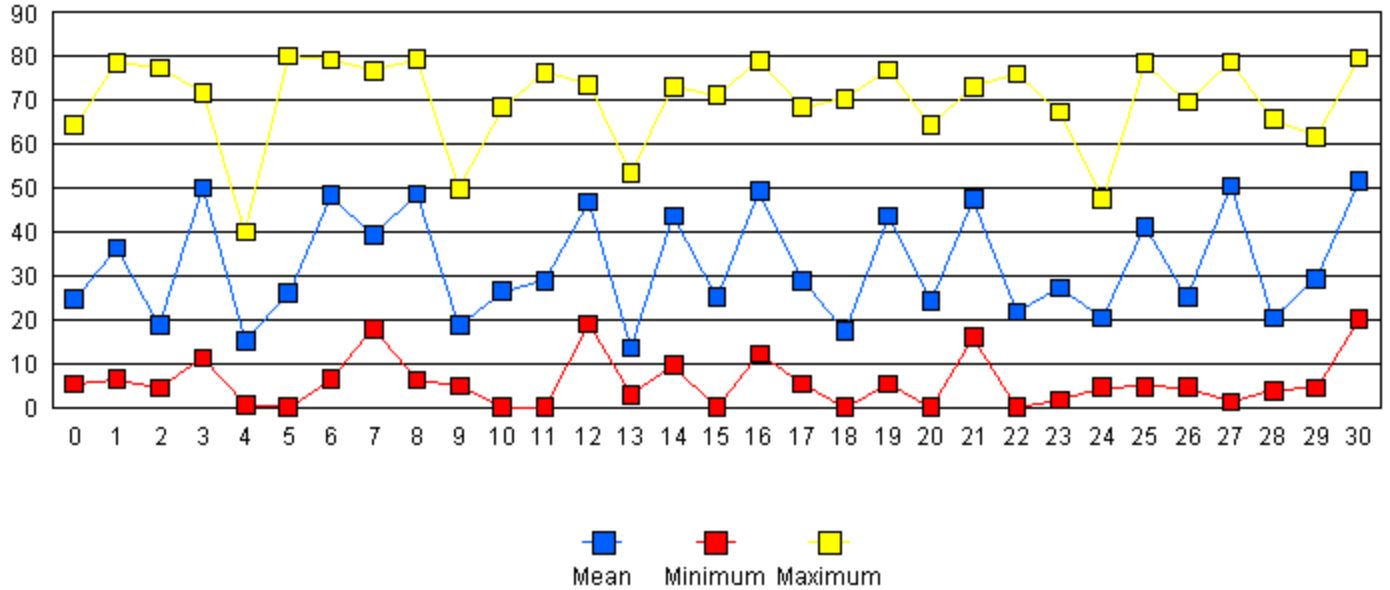
Mount Mansfield (East 2900'): January - Relative Humidity (%)



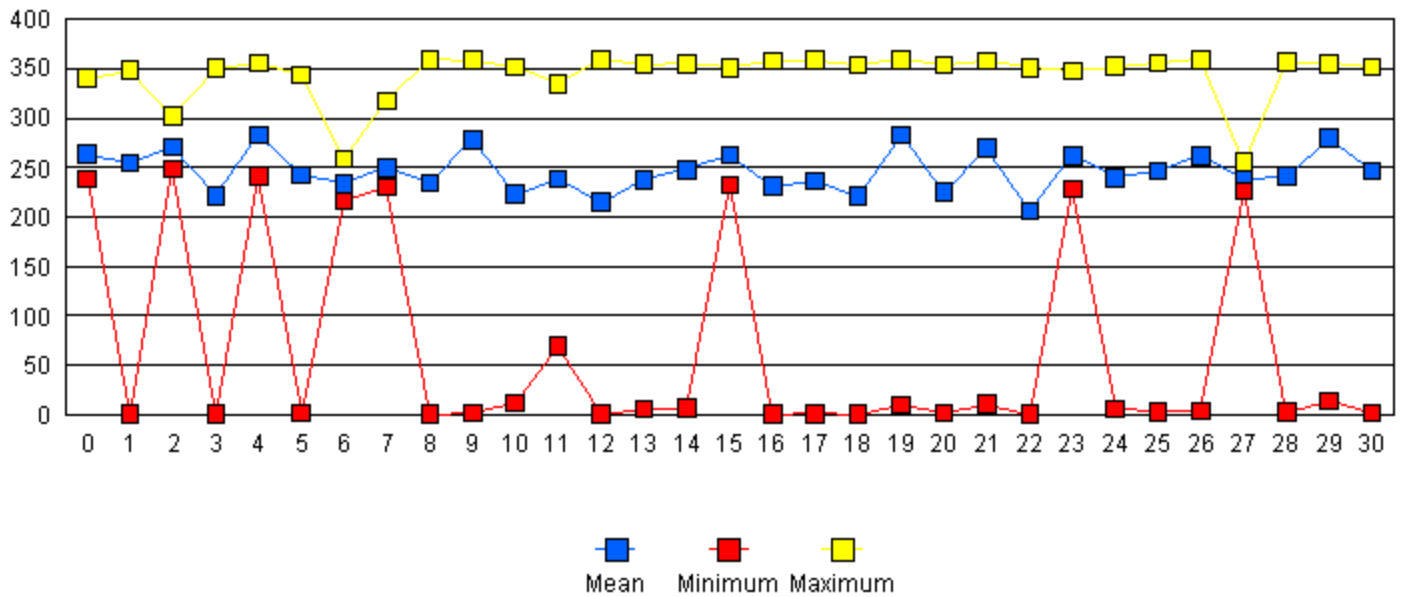
Mount Mansfield (East 2900'): January - Resultant Wind Speed (m/s)



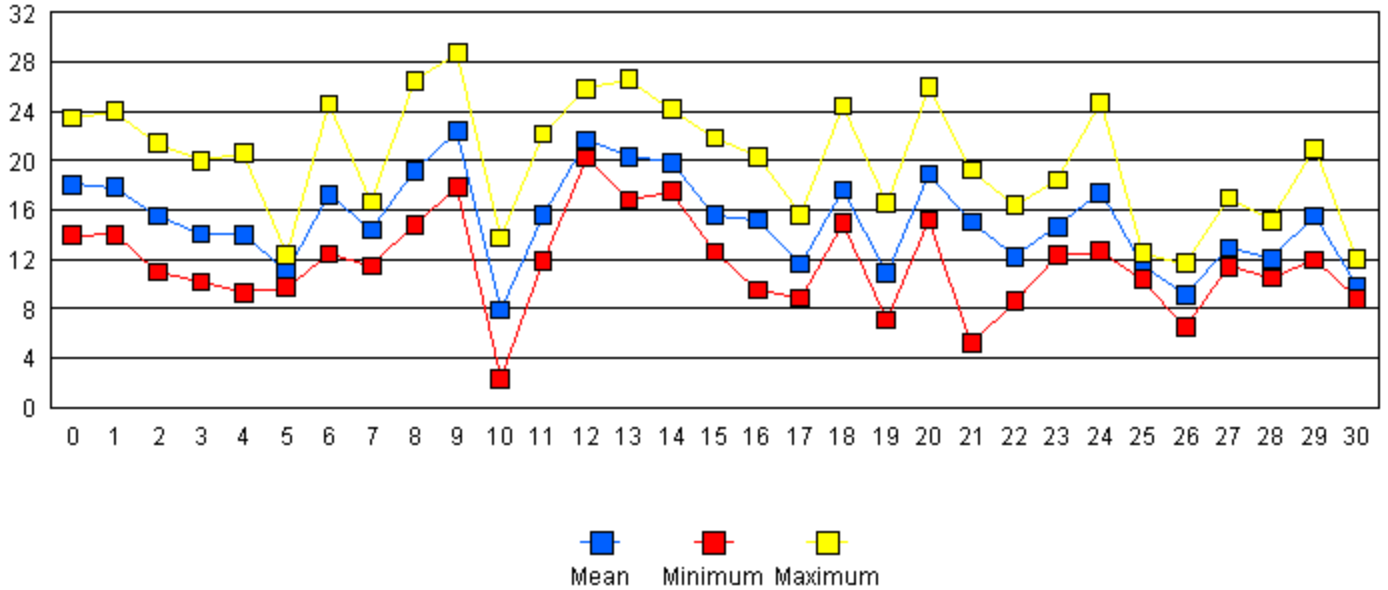
Mount Mansfield (East 2900'): January - Stand Deviation Wind Direction



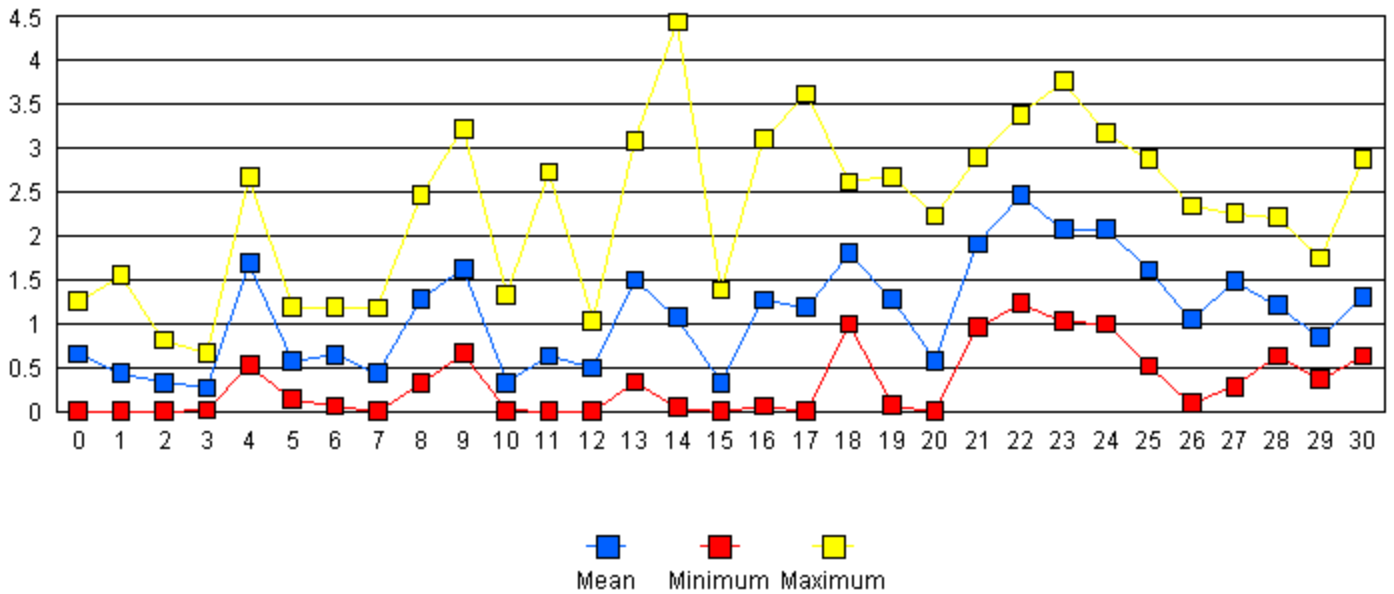
Mount Mansfield (East 2900'): January - Wind Direction (degrees)



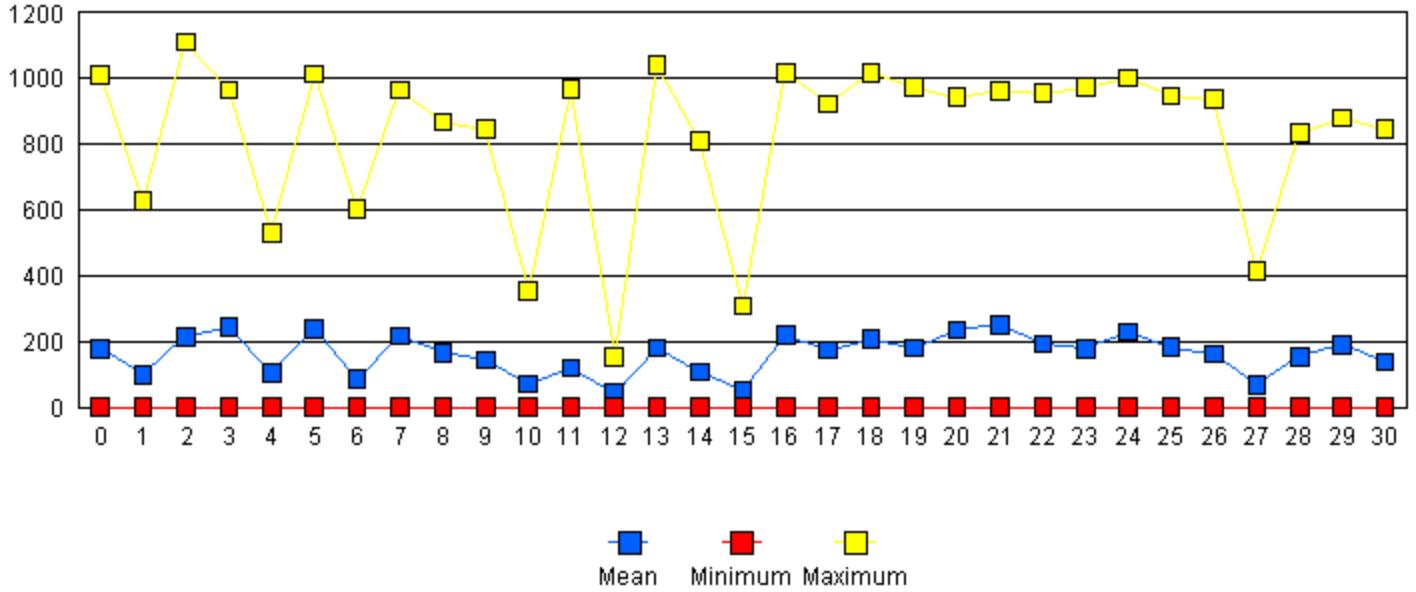
Mount Mansfield (East 2900'): July - Air Temperature (degrees C)



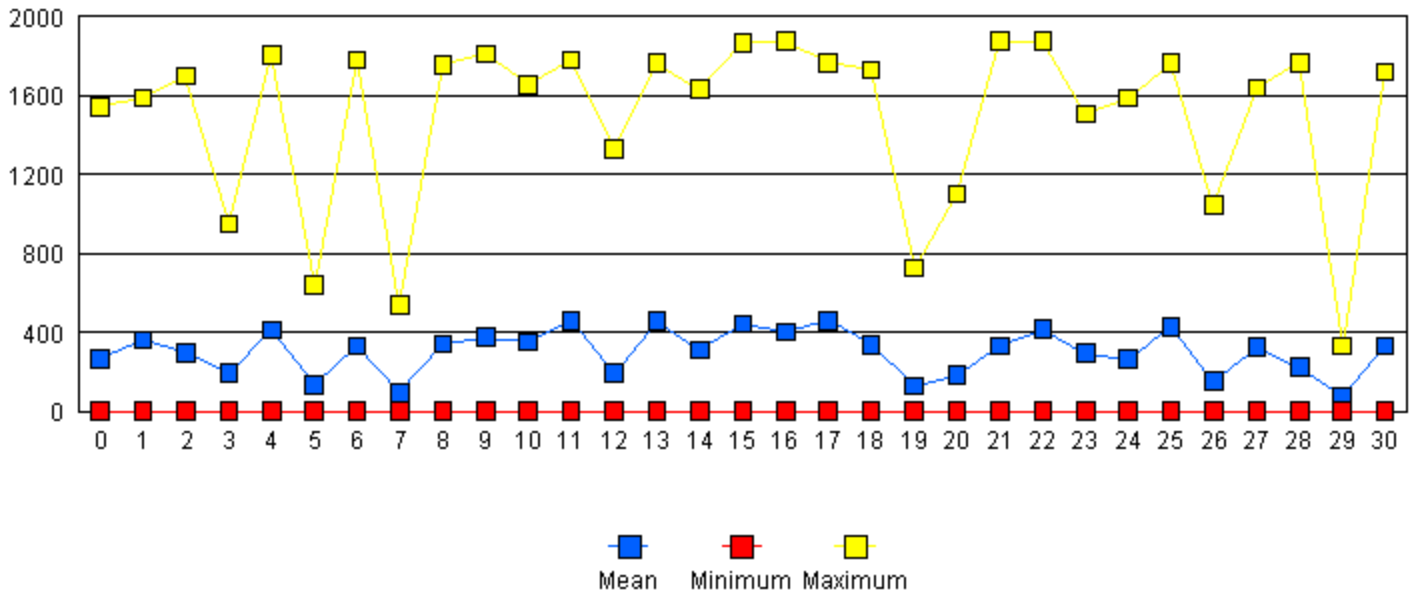
Mount Mansfield (East 2900'): July - Horizontal Wind Speed (ms)



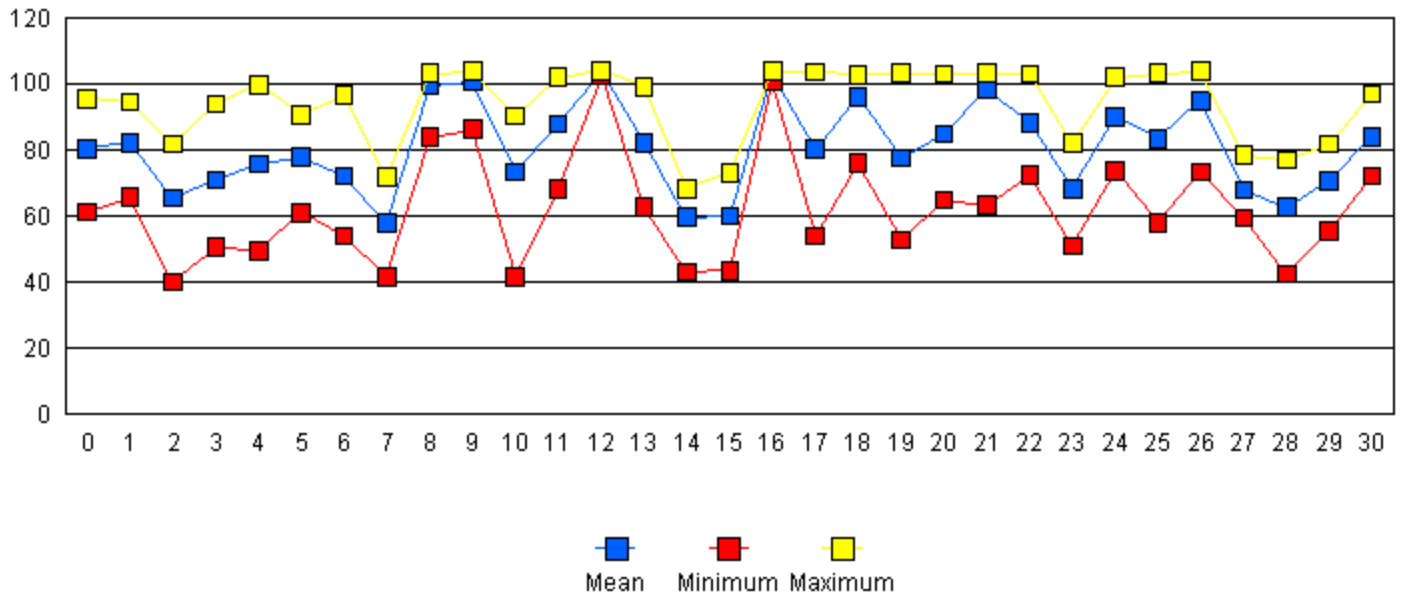
Mount Mansfield (East 2900'): July - Pyranometer (watts/m²)



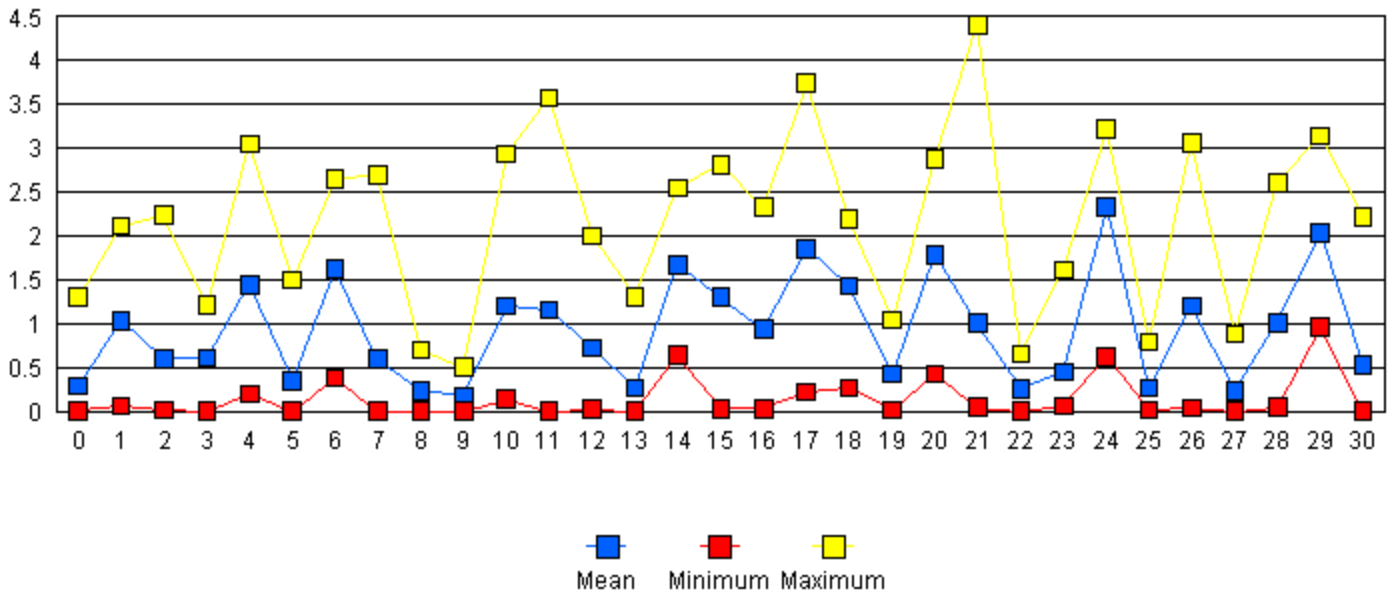
Mount Mansfield (East 2900'): July - Quantum



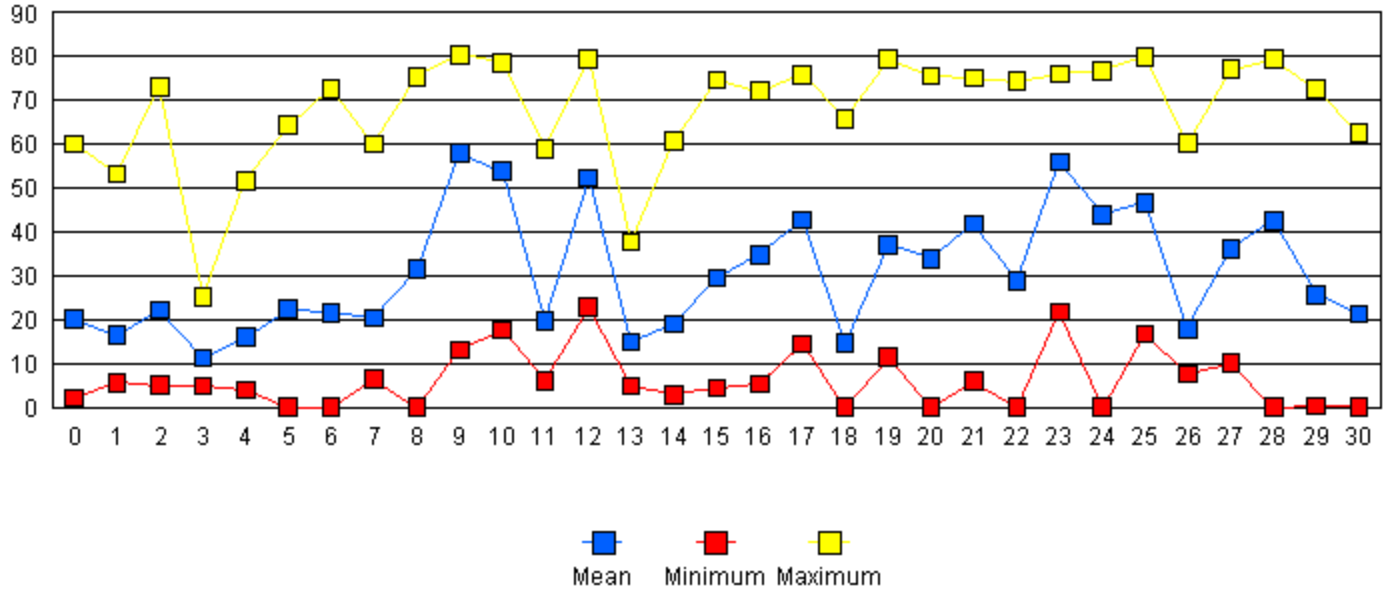
Mount Mansfield (East 2900'): July - Relative Humidity (%)



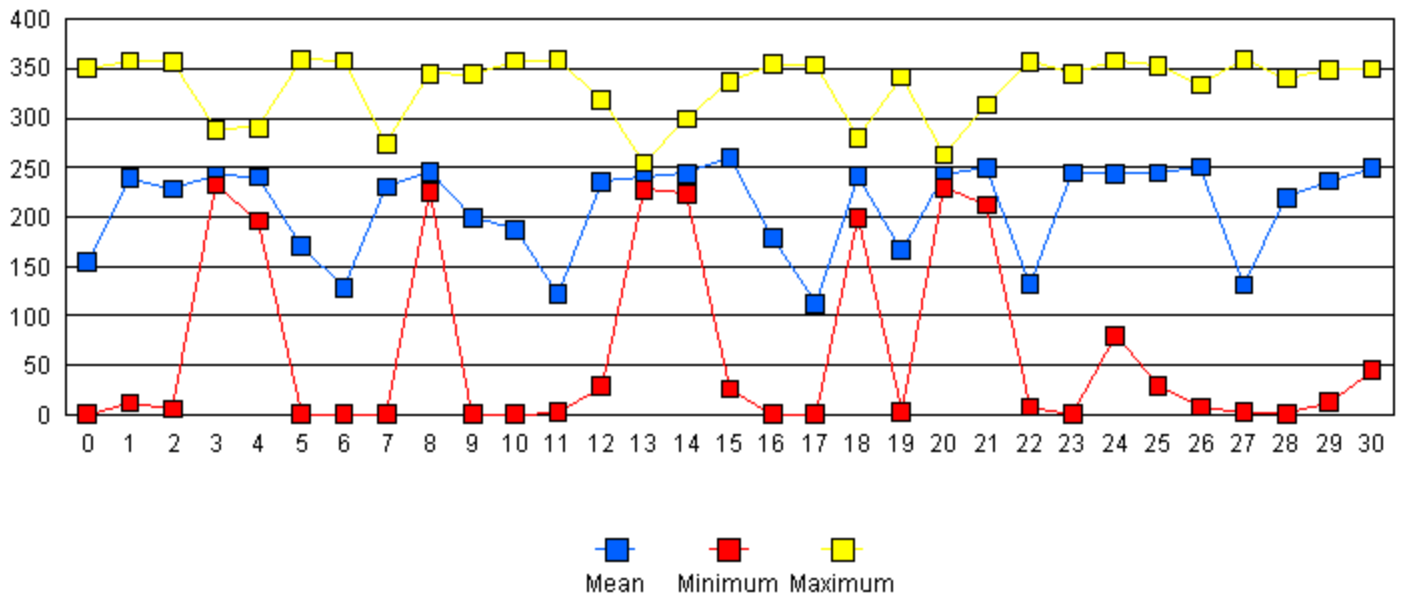
Mount Mansfield (East 2900'): July - Resultant Wind Speed (m/s)



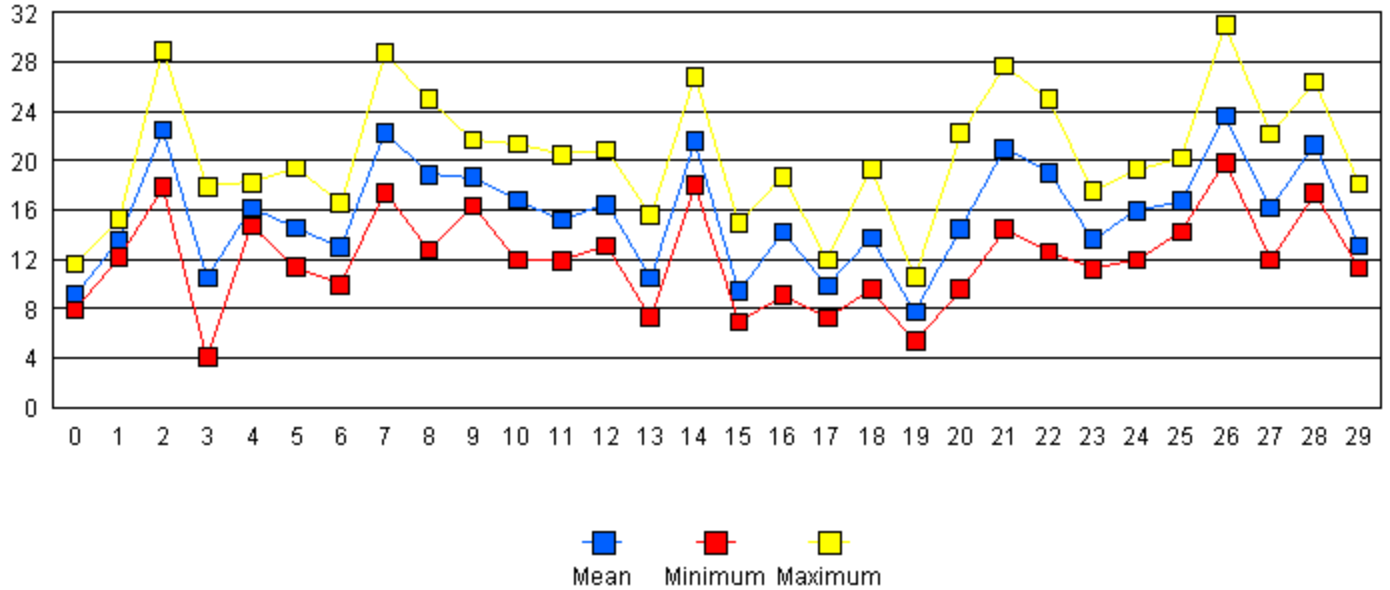
Mount Mansfield (East 2900'): July - Stand Deviation Wind Direction



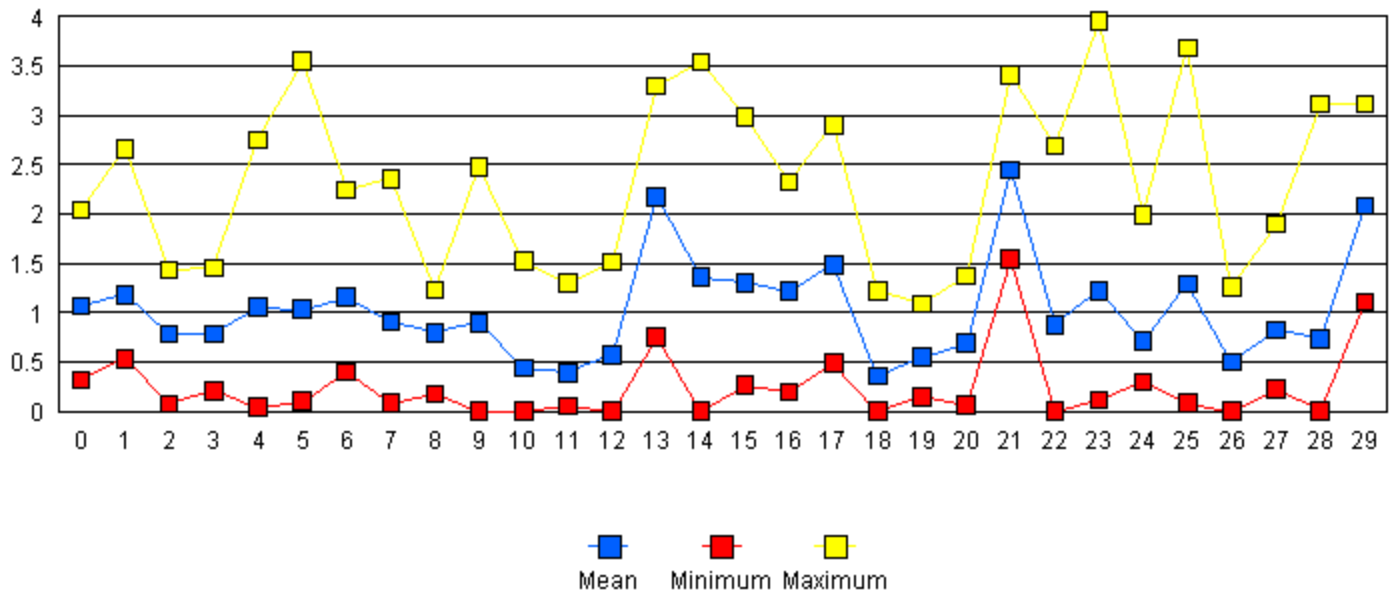
Mount Mansfield (East 2900'): July - Wind Direction (degrees)



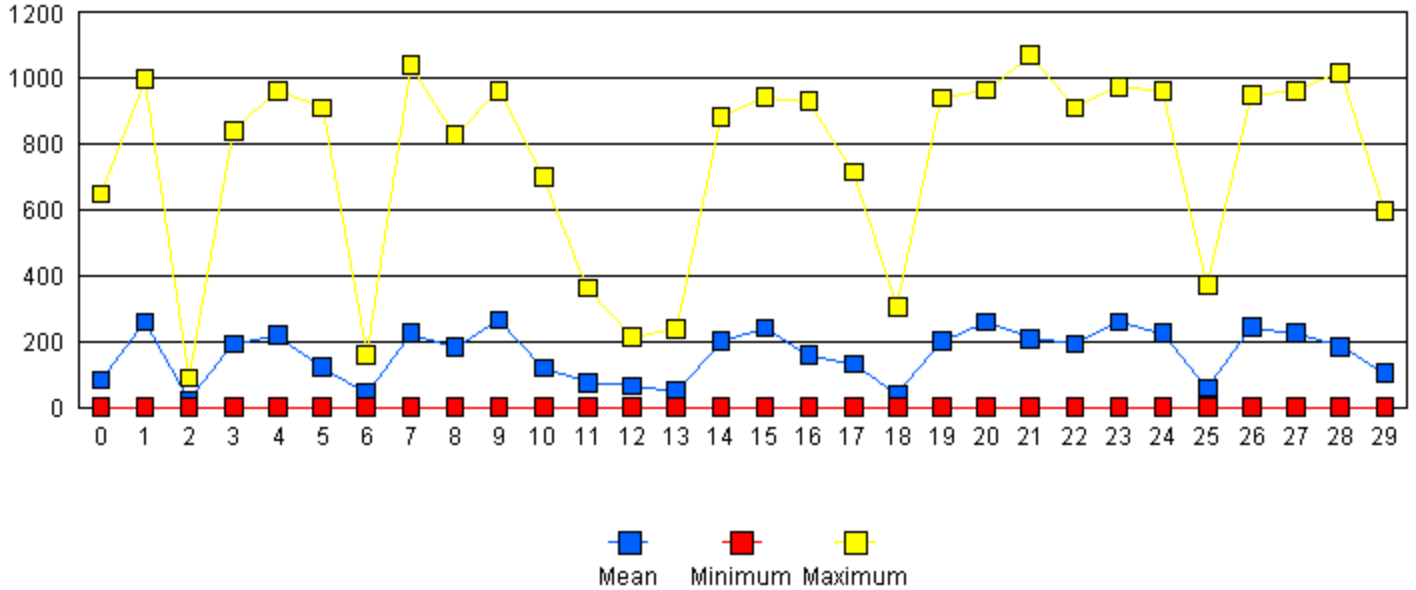
Mount Mansfield (East 2900'): June - Air Temperature (degrees C)



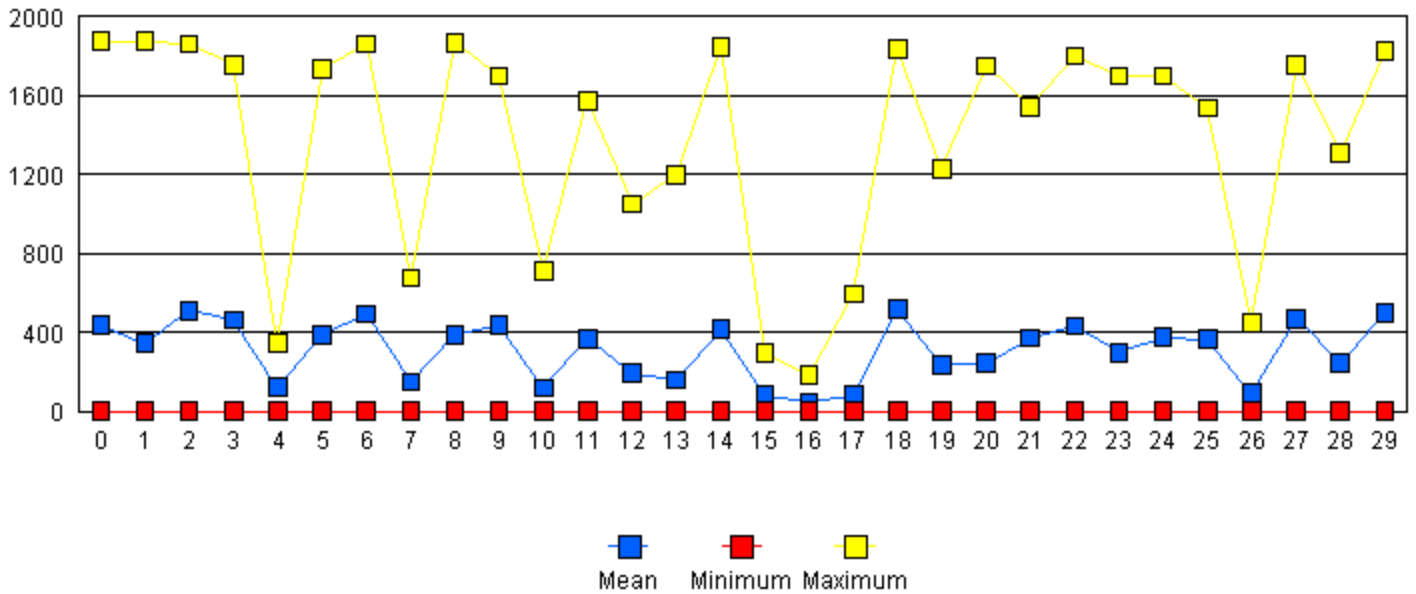
Mount Mansfield (East 2900'): June - Horizontal Wind Speed (ms)



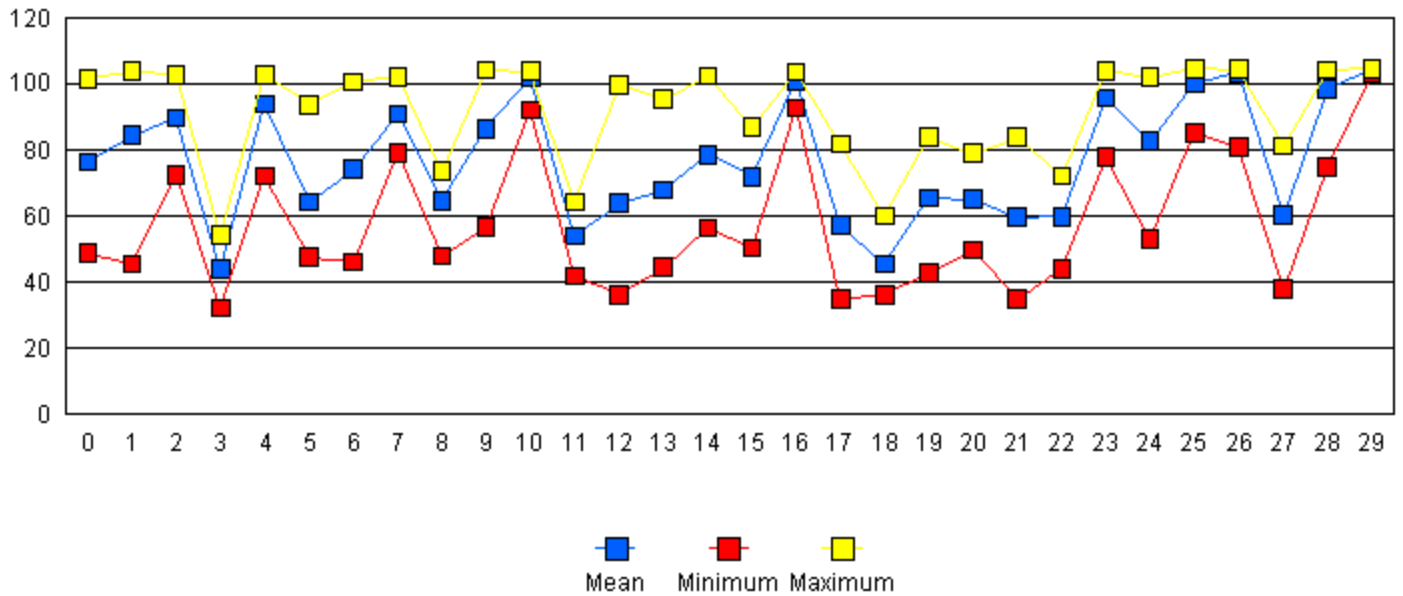
Mount Mansfield (East 2900'): June - Pyranometer (watts/m²)



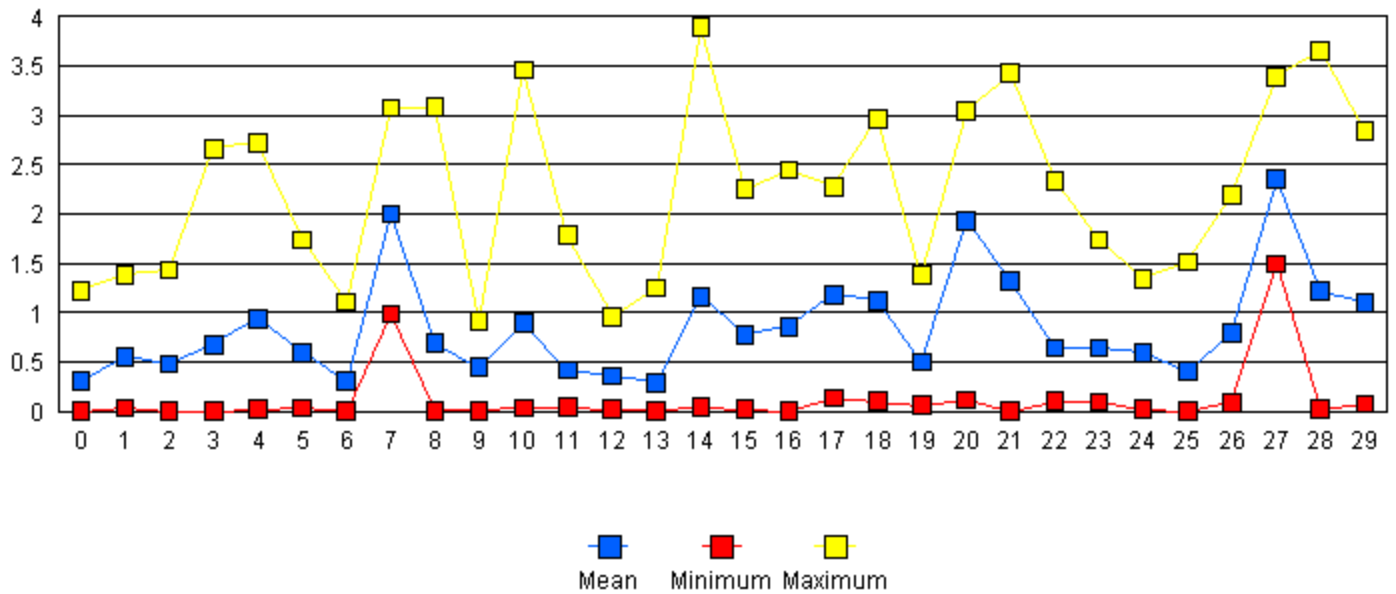
Mount Mansfield (East 2900'): June - Quantum



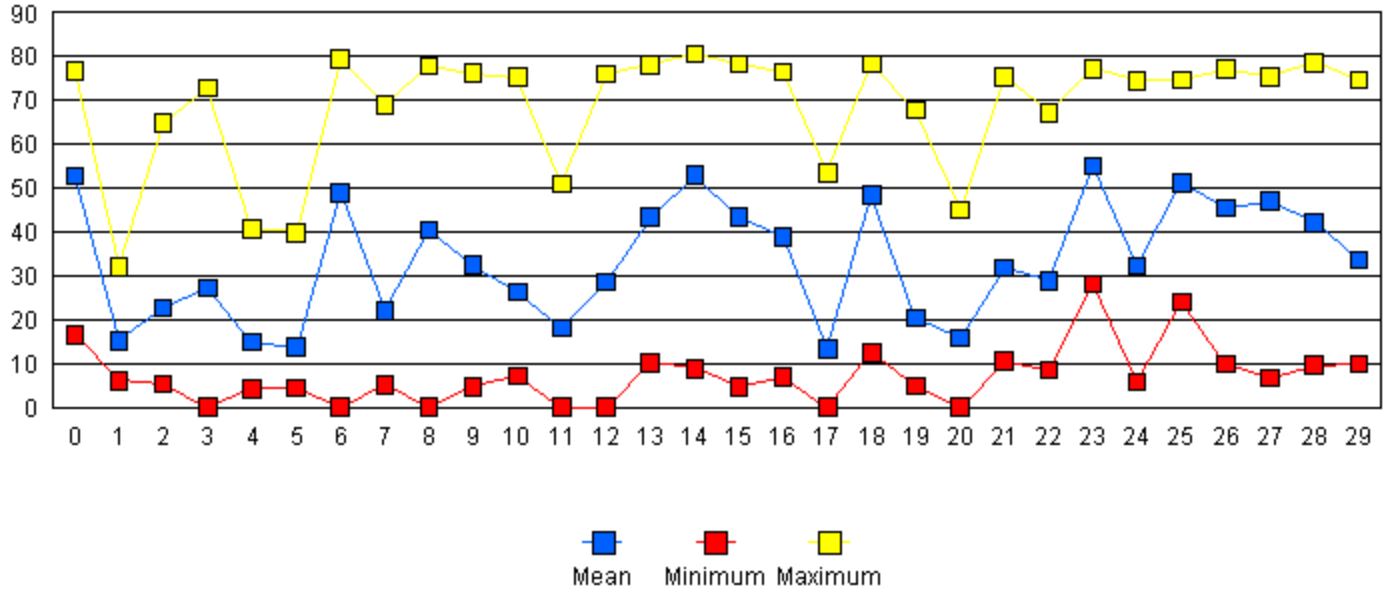
Mount Mansfield (East 2900'): June - Relative Humidity (%)



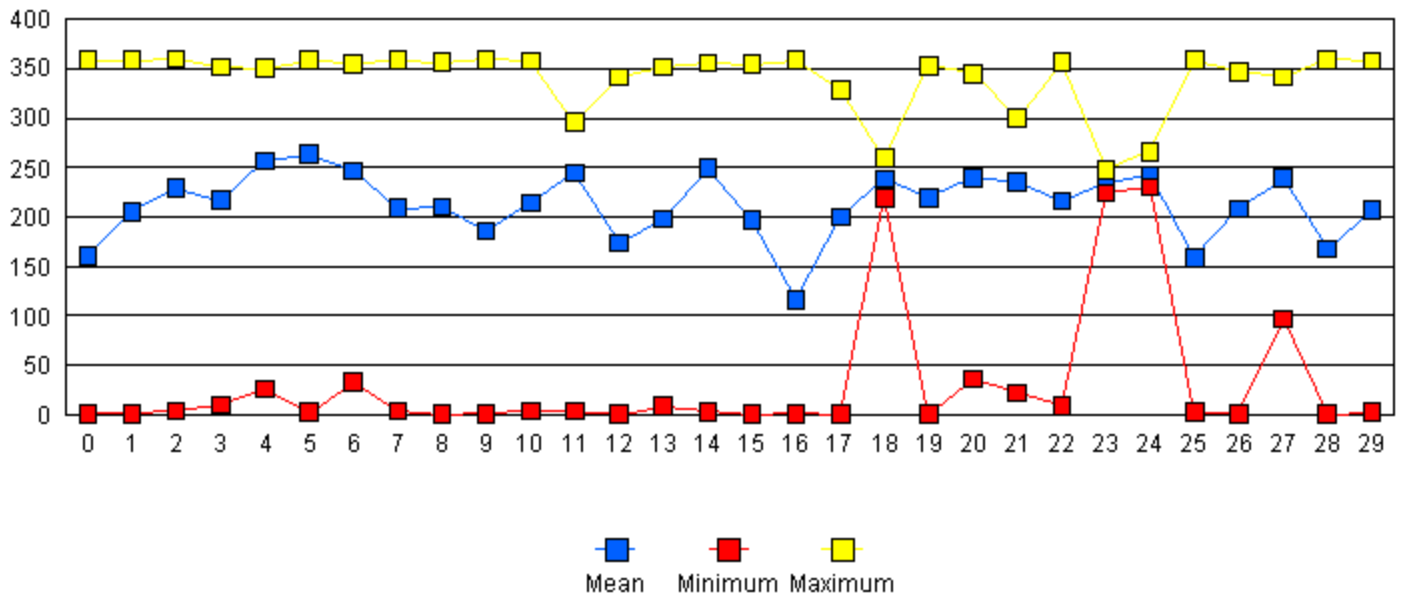
Mount Mansfield (East 2900'): June - Resultant Wind Speed (m/s)



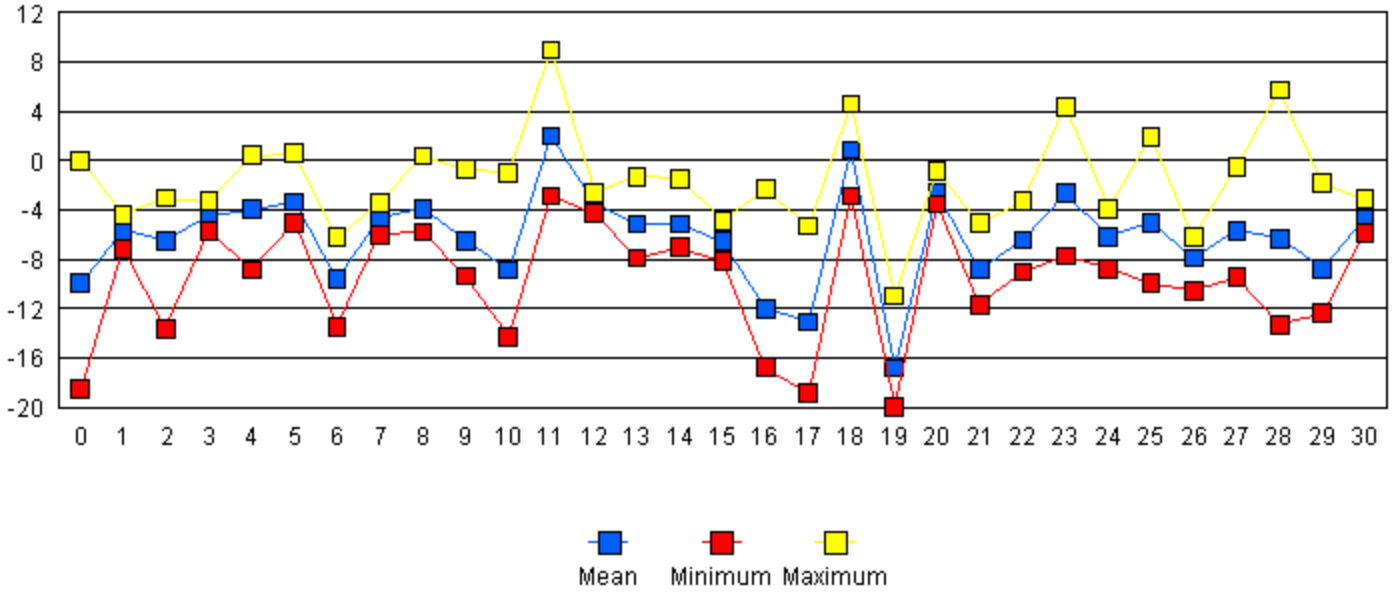
Mount Mansfield (East 2900'): June - Stand Deviation Wind Direction



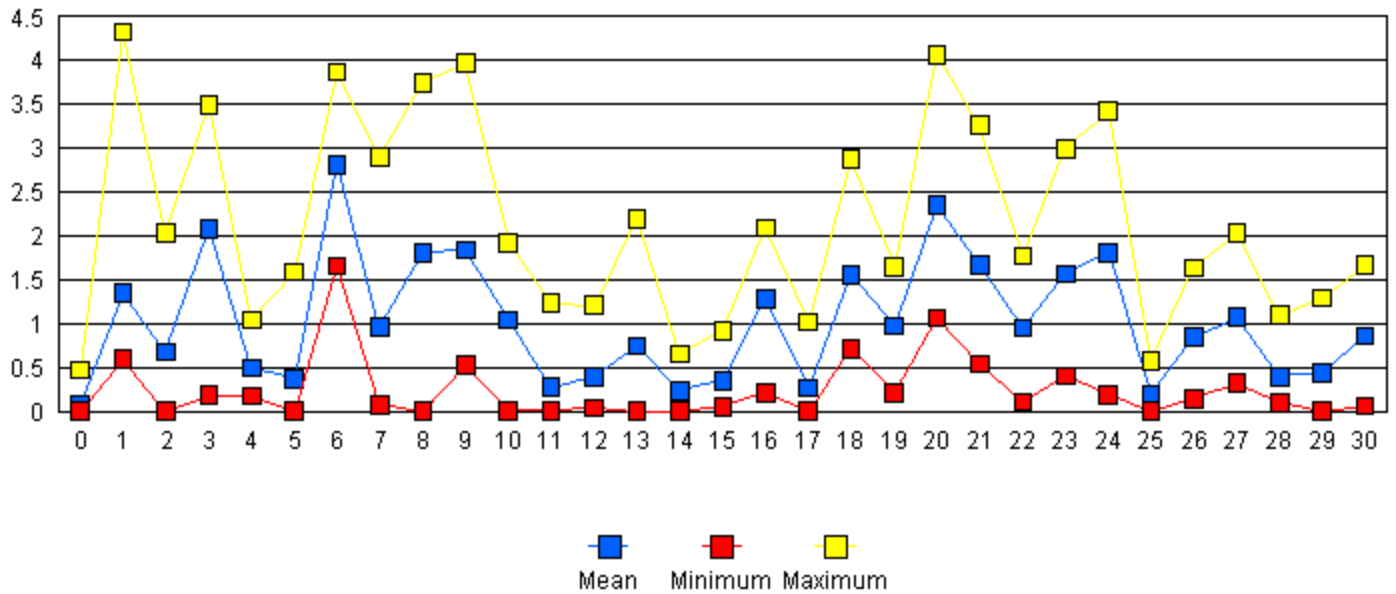
Mount Mansfield (East 2900'): June - Wind Direction (degrees)



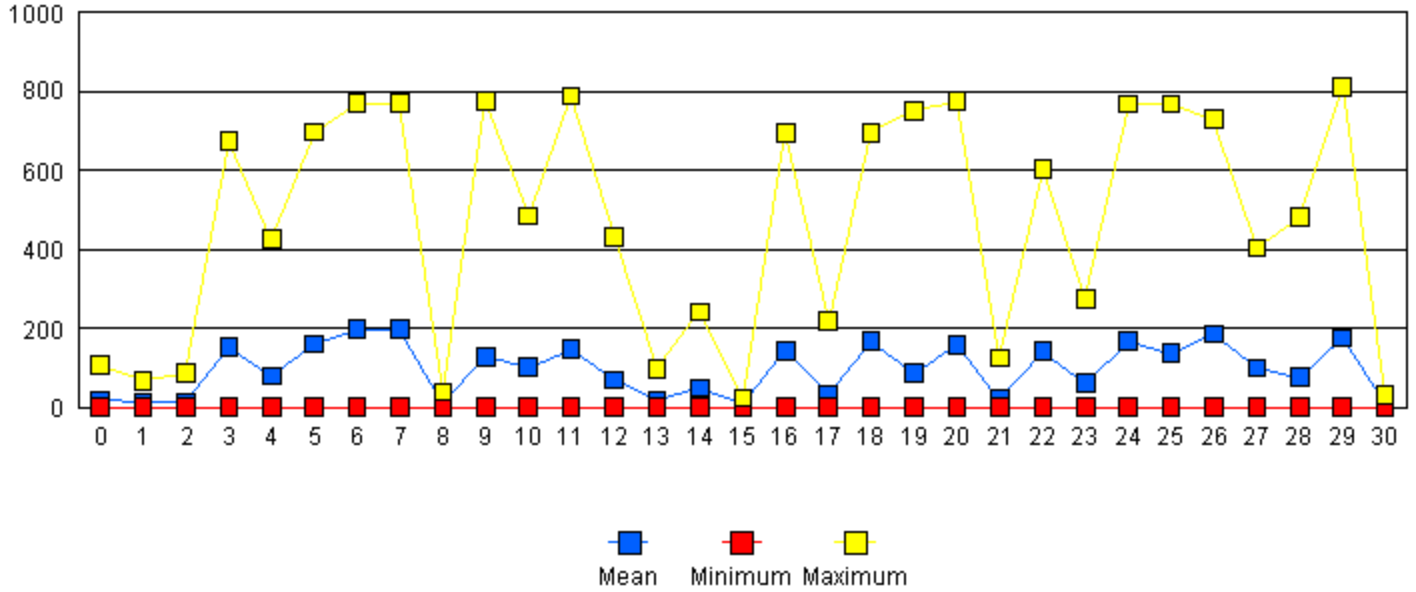
Mount Mansfield (East 2900'): March - Air Temperature (degrees C)



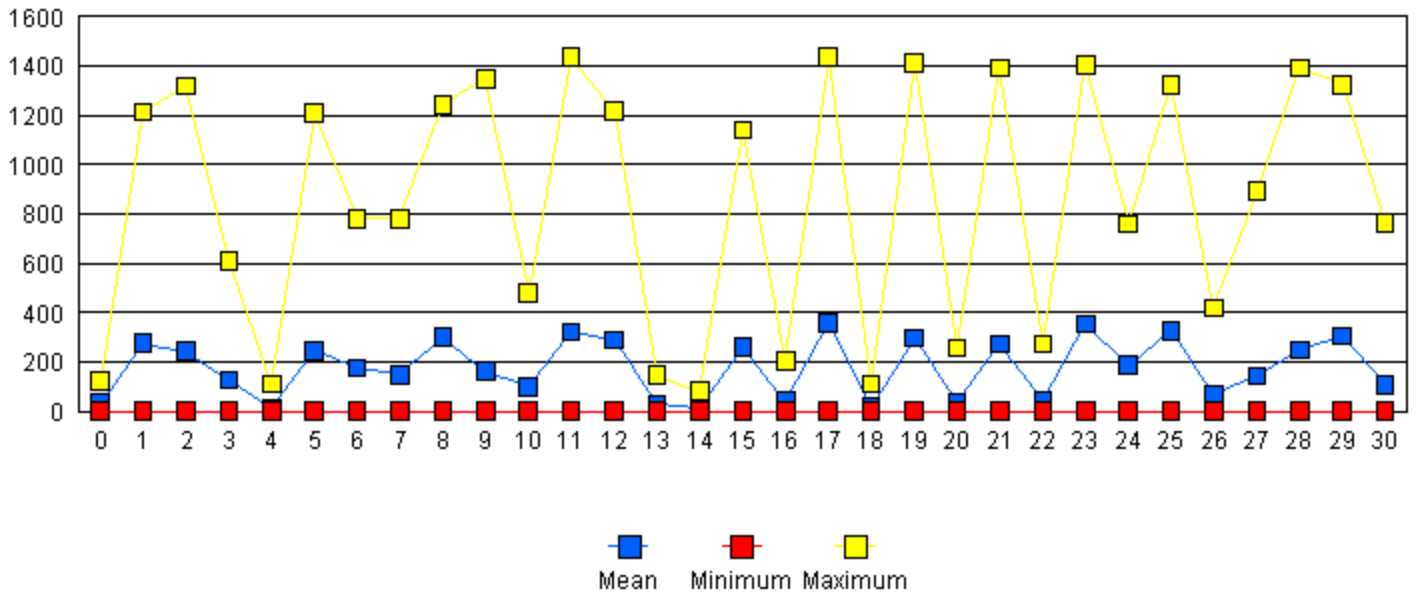
Mount Mansfield (East 2900'): March - Horizontal Wind Speed (ms)



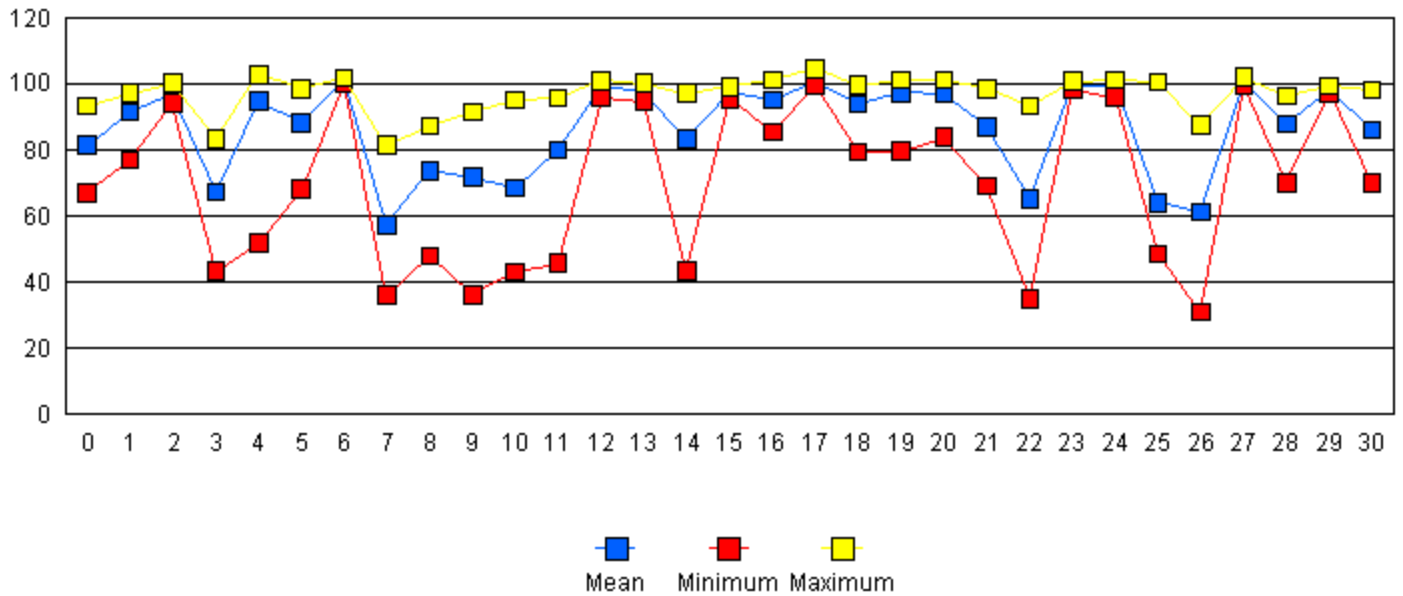
Mount Mansfield (East 2900'): March - Pyranometer (watts/m²)



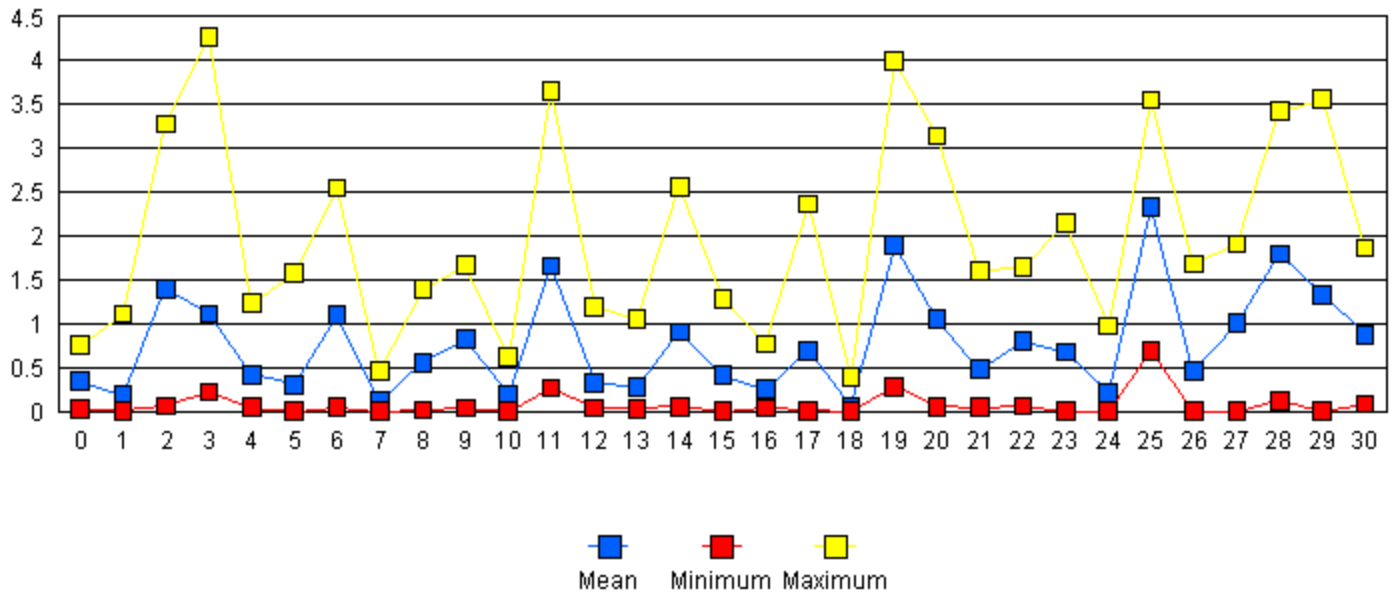
Mount Mansfield (East 2900'): March - Quantum



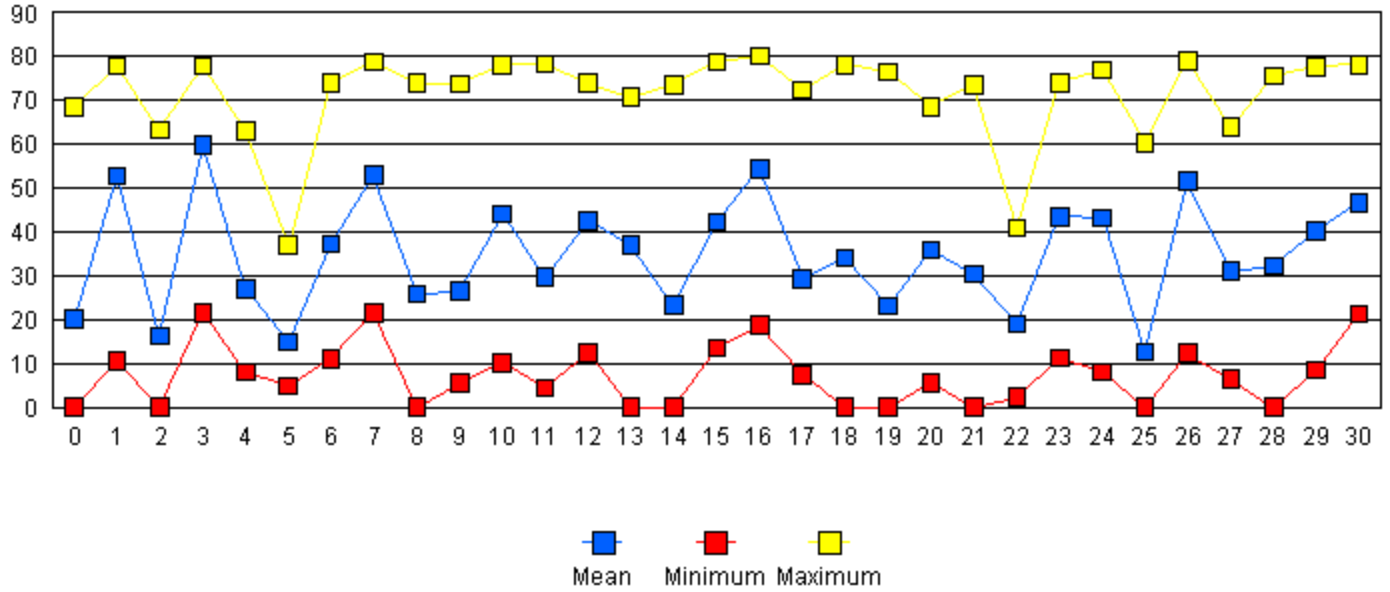
Mount Mansfield (East 2900'): March - Relative Humidity (%)



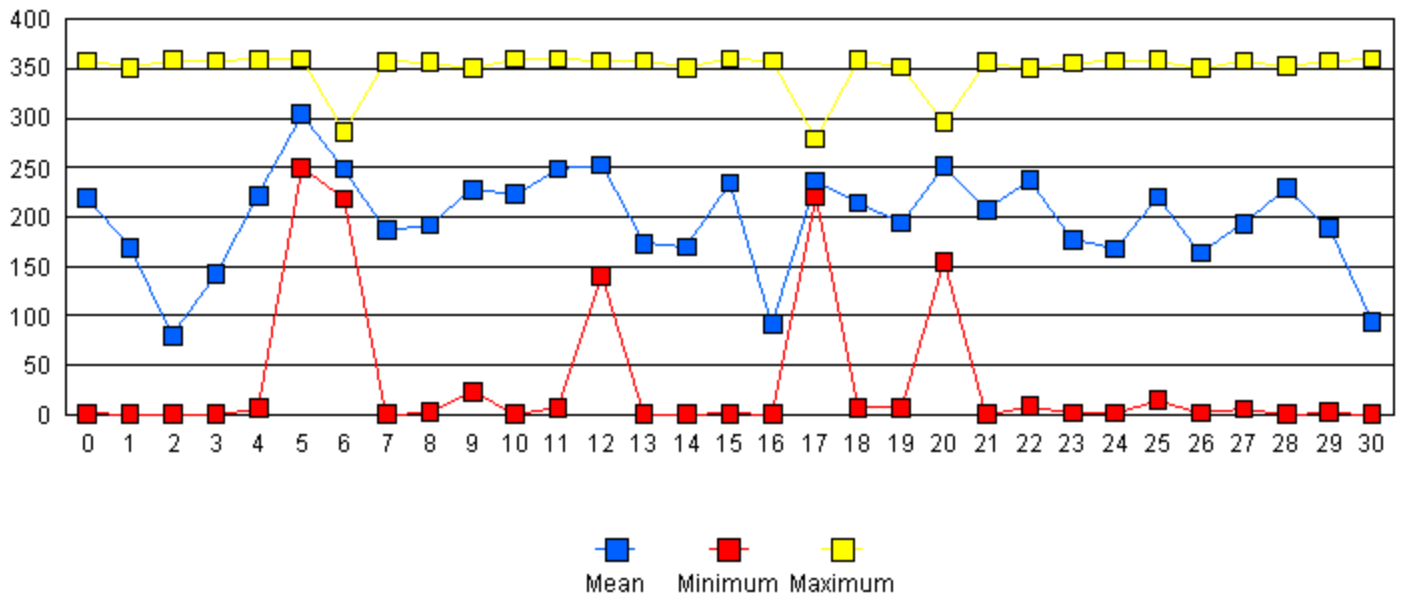
Mount Mansfield (East 2900'): March - Resultant Wind Speed (m/s)



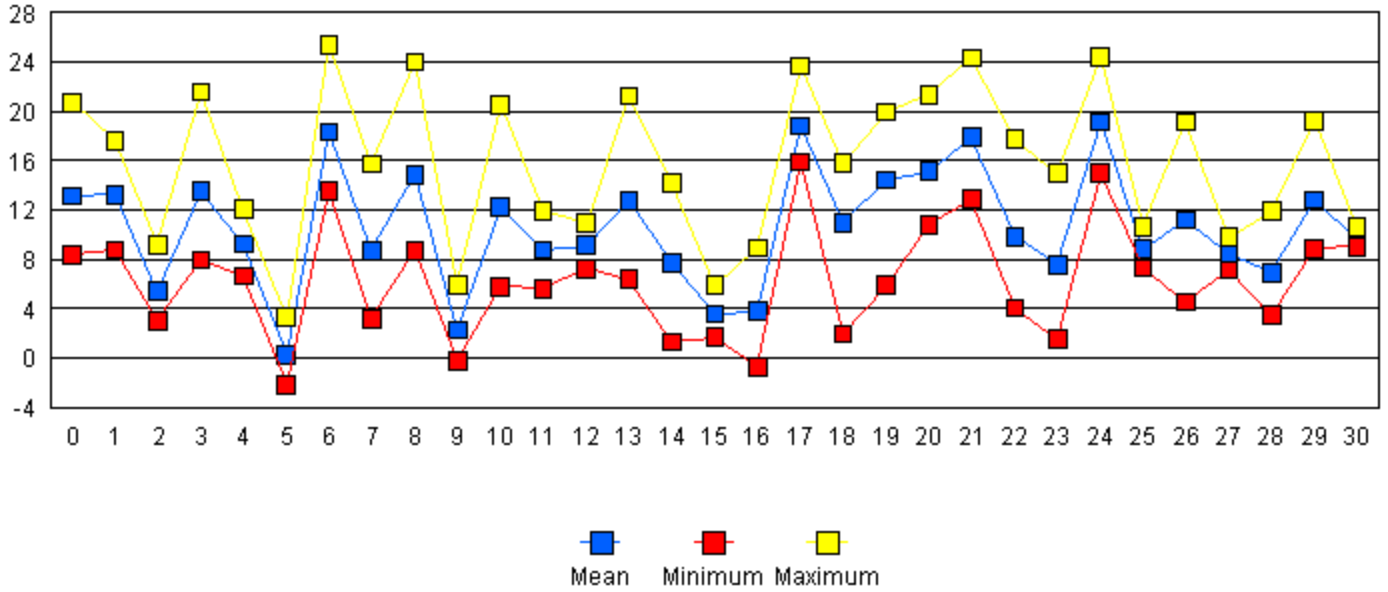
Mount Mansfield (East 2900'): March - Stand Deviation Wind Direction



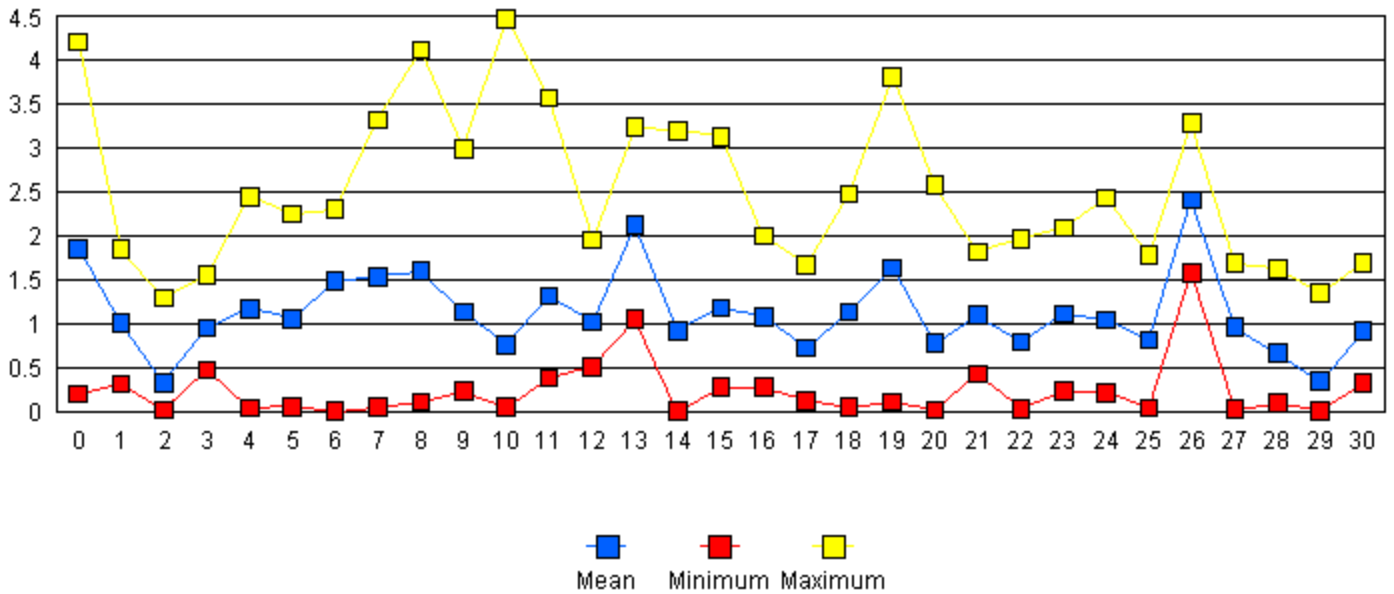
Mount Mansfield (East 2900'): March - Wind Direction (degrees)



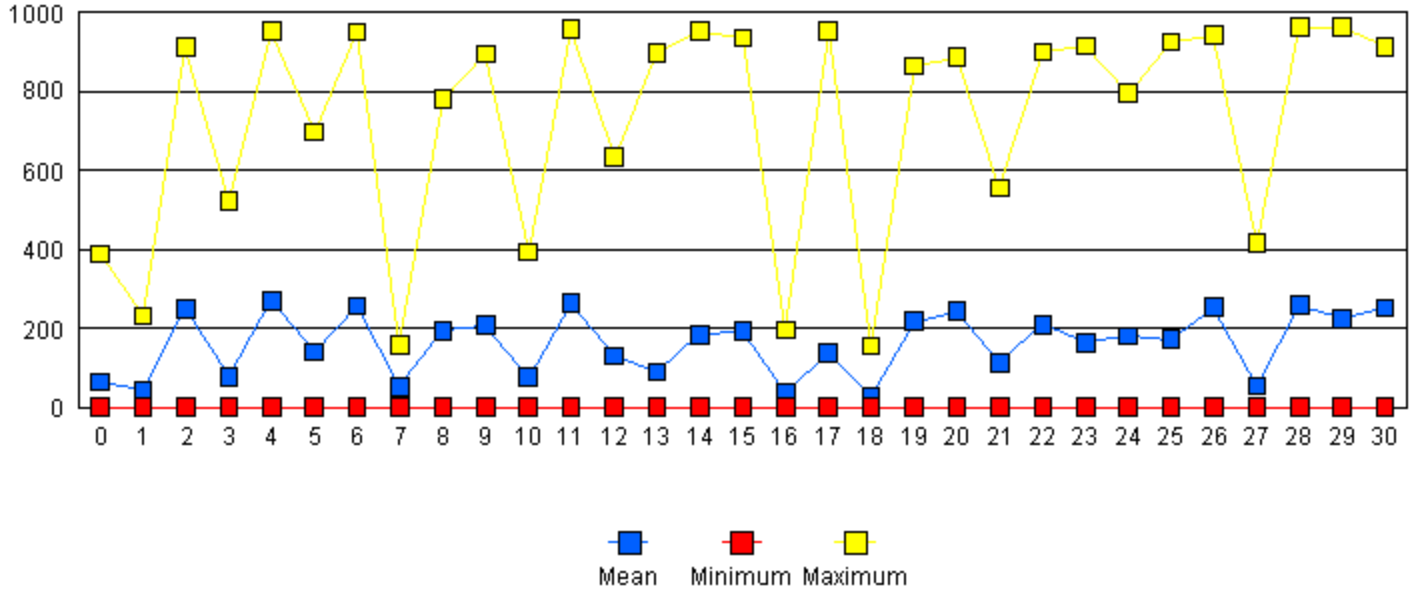
Mount Mansfield (East 2900'): May - Air Temperature (degrees C)



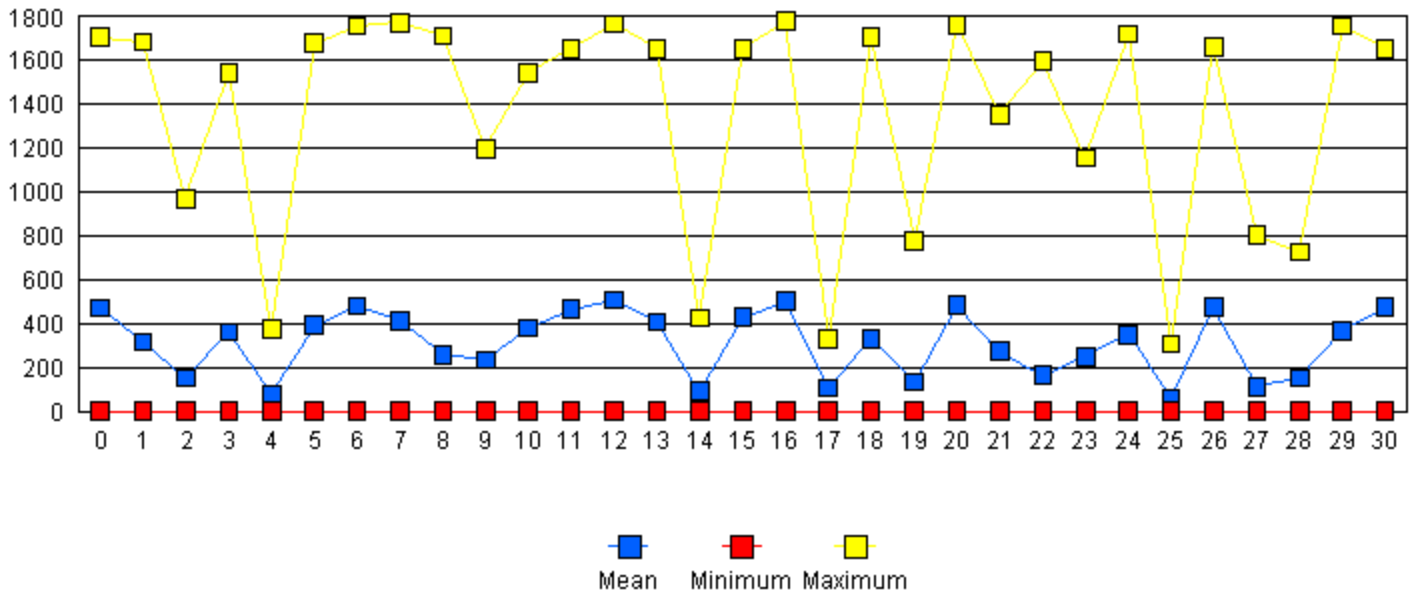
Mount Mansfield (East 2900'): May - Horizontal Wind Speed (ms)



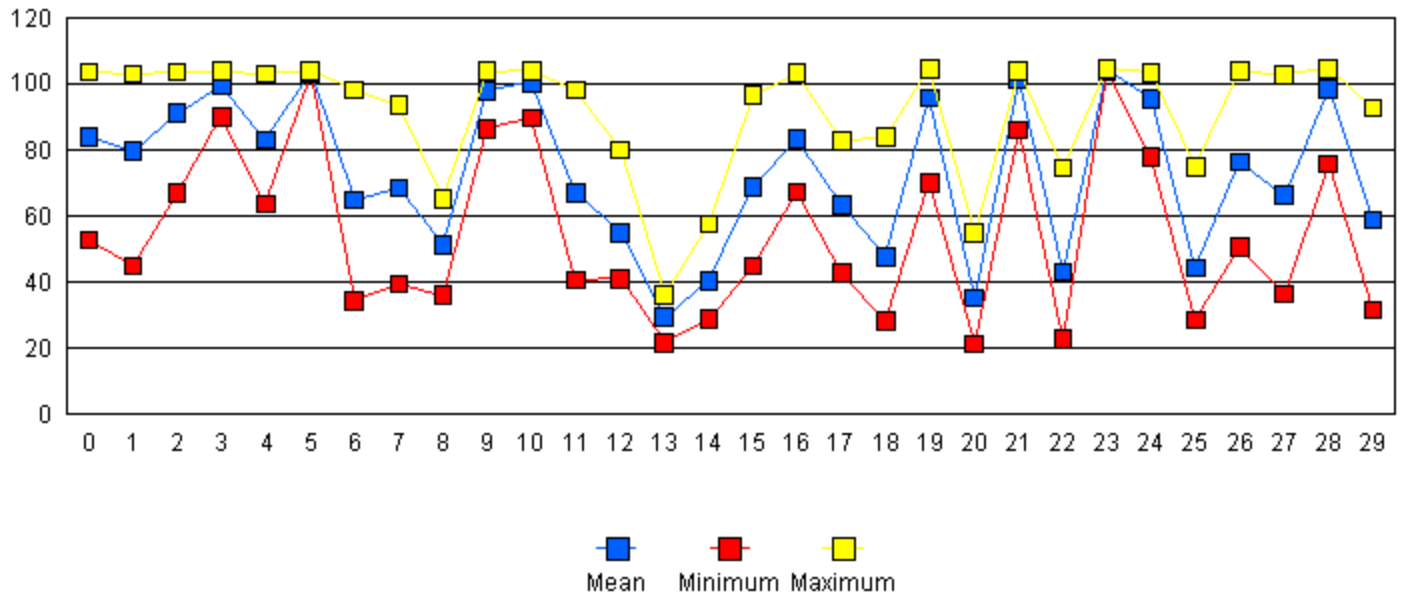
Mount Mansfield (East 2900'): May - Pyranometer (watts/m²)



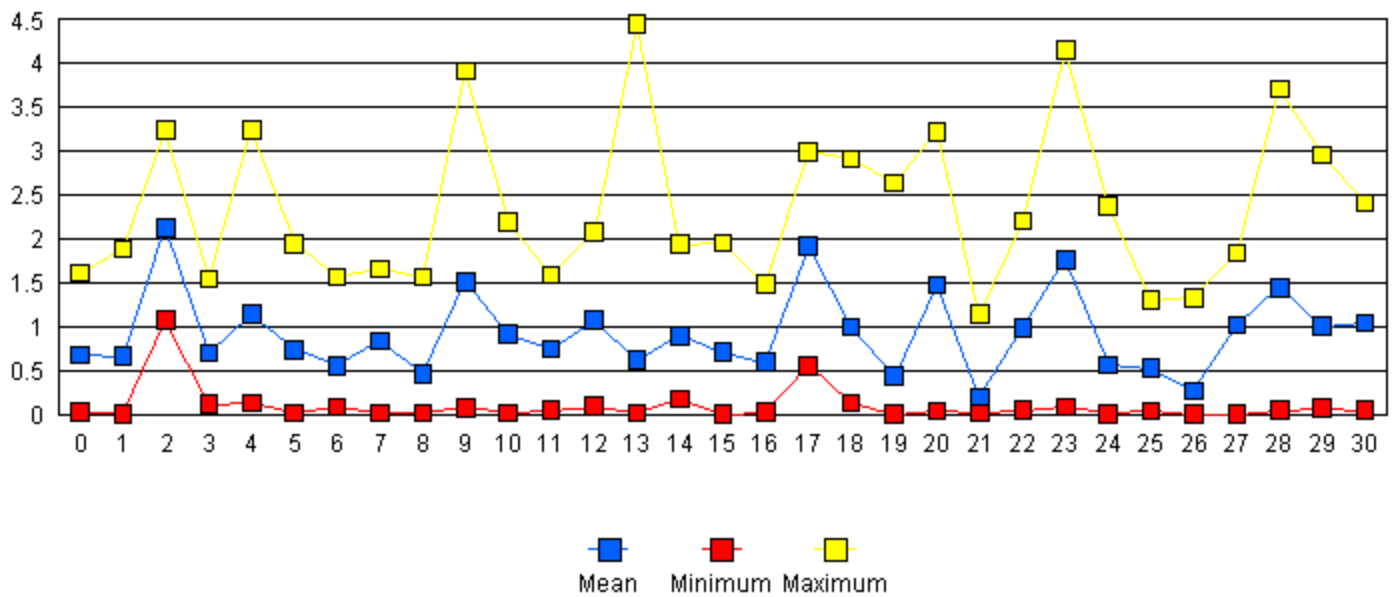
Mount Mansfield (East 2900'): May - Quantum



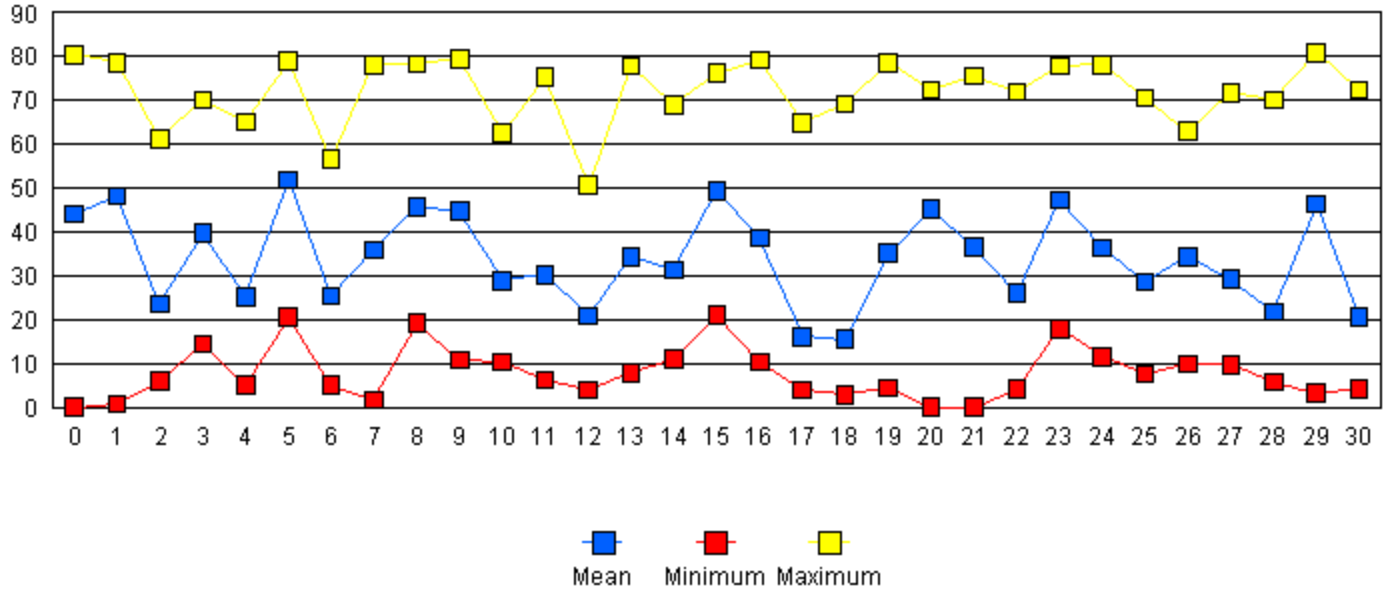
Mount Mansfield (East 2900'): May - Relative Humidity (%)



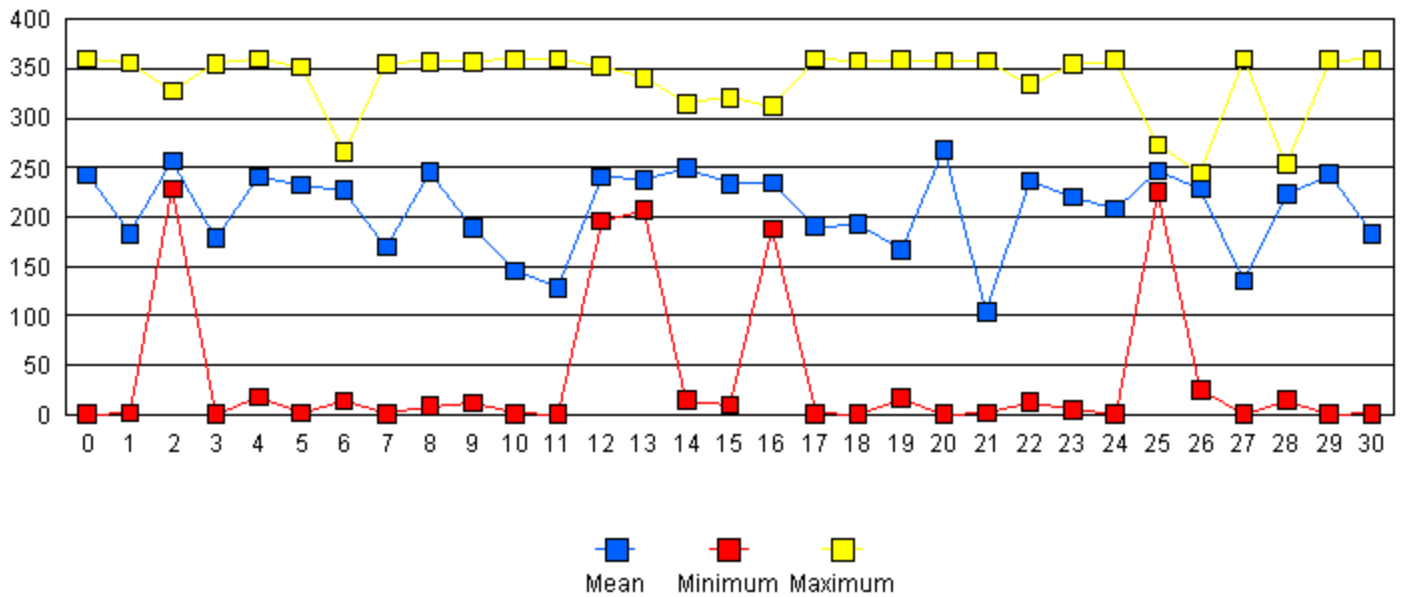
Mount Mansfield (East 2900'): May - Resultant Wind Speed (m/s)



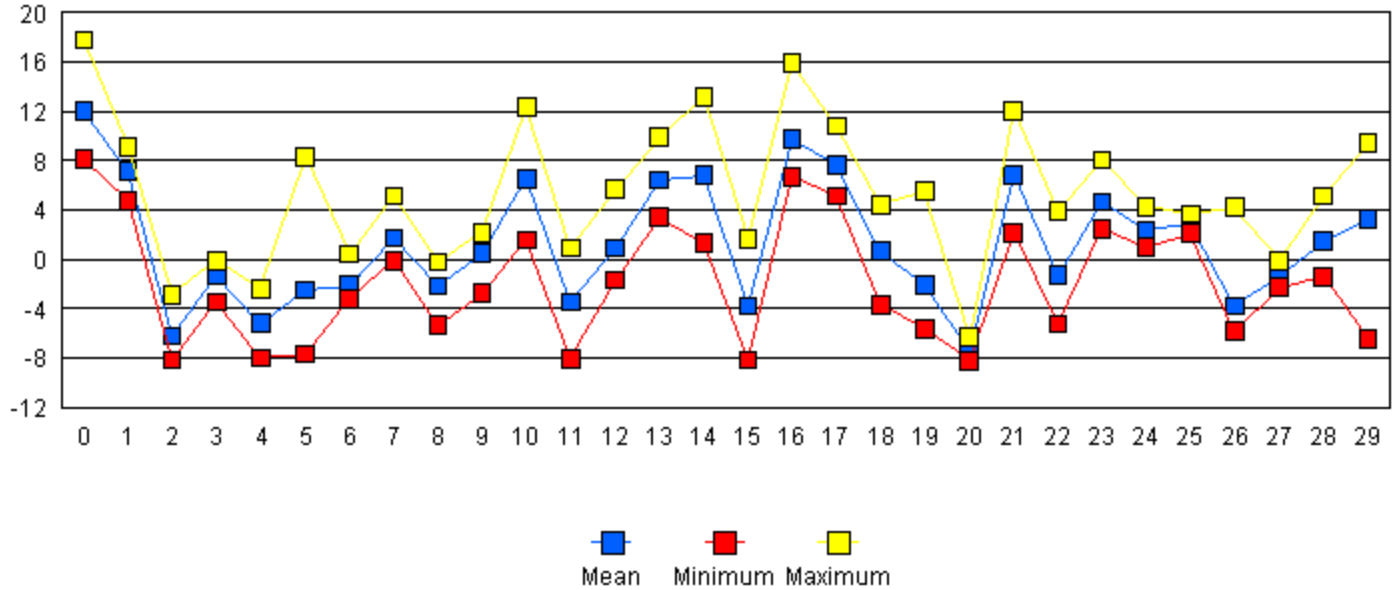
Mount Mansfield (East 2900'): May - Stand Deviation Wind Direction



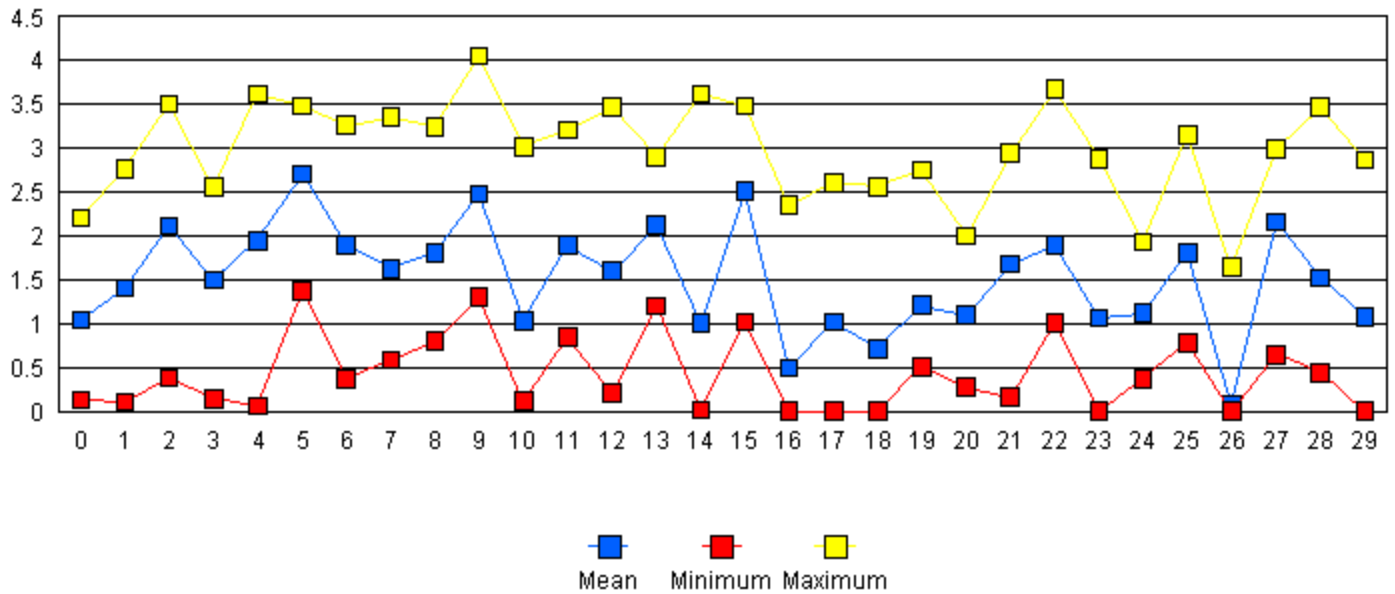
Mount Mansfield (East 2900'): May - Wind Direction (degrees)



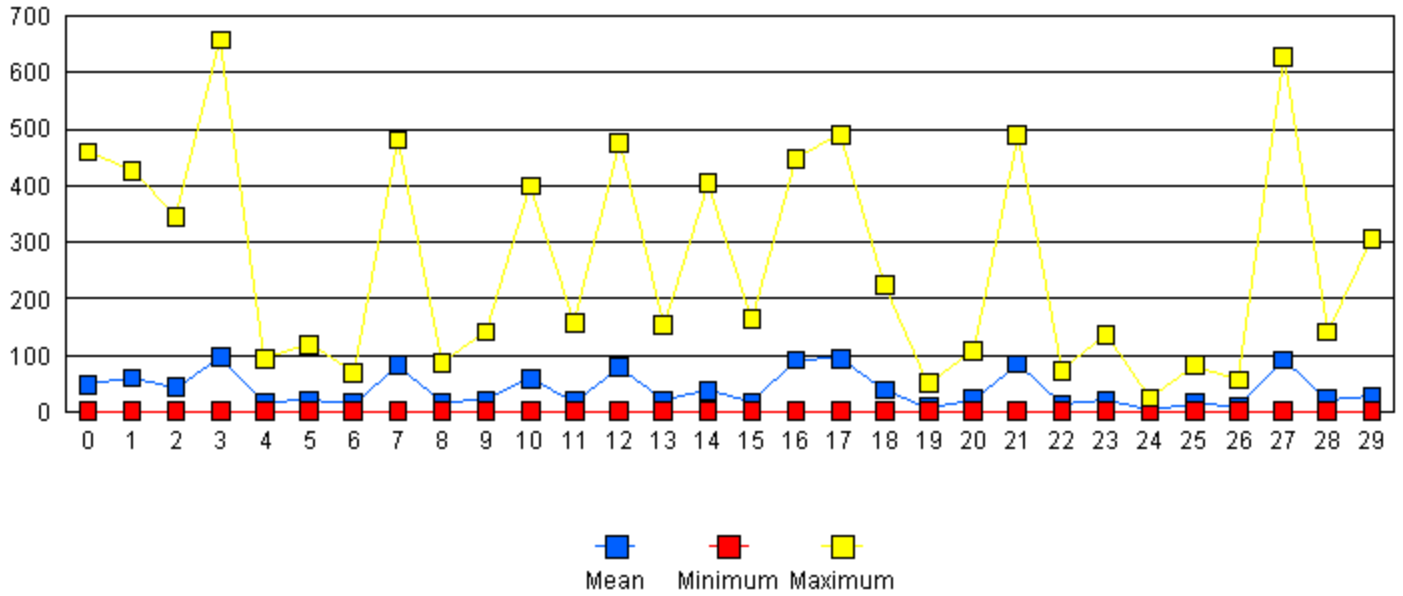
Mount Mansfield (East 2900'): November - Air Temperature (degrees C)



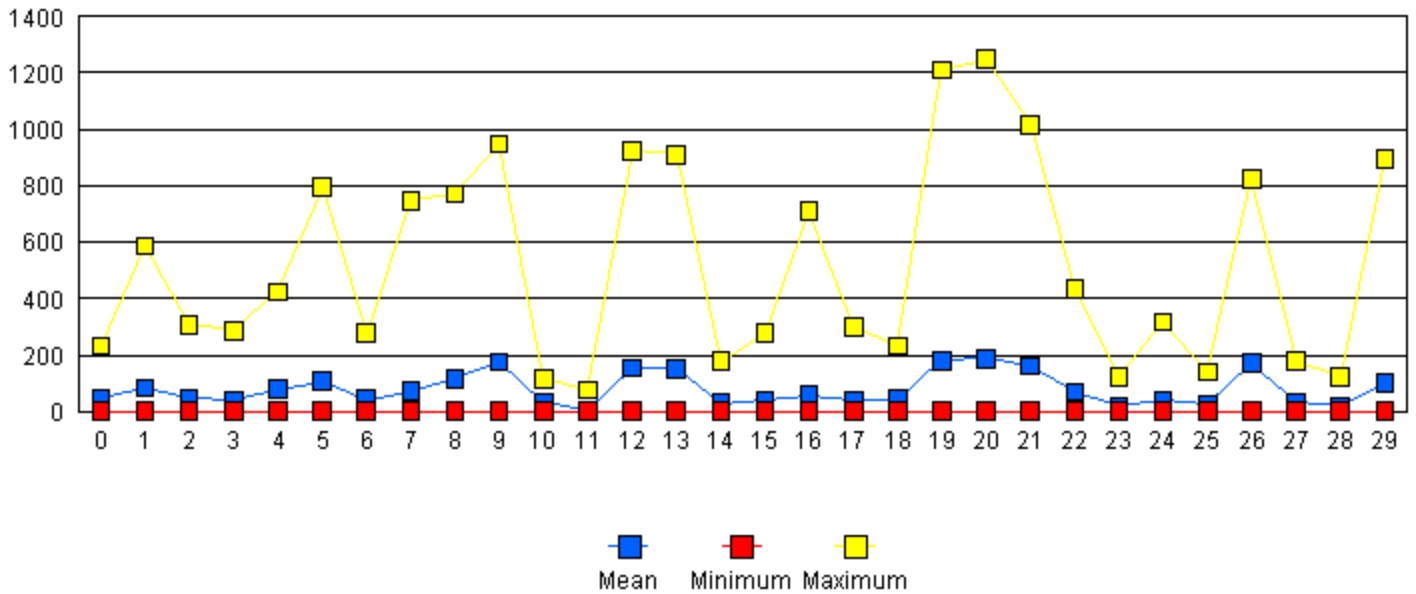
Mount Mansfield (East 2900'): November - Horizontal Wind Speed (ms)



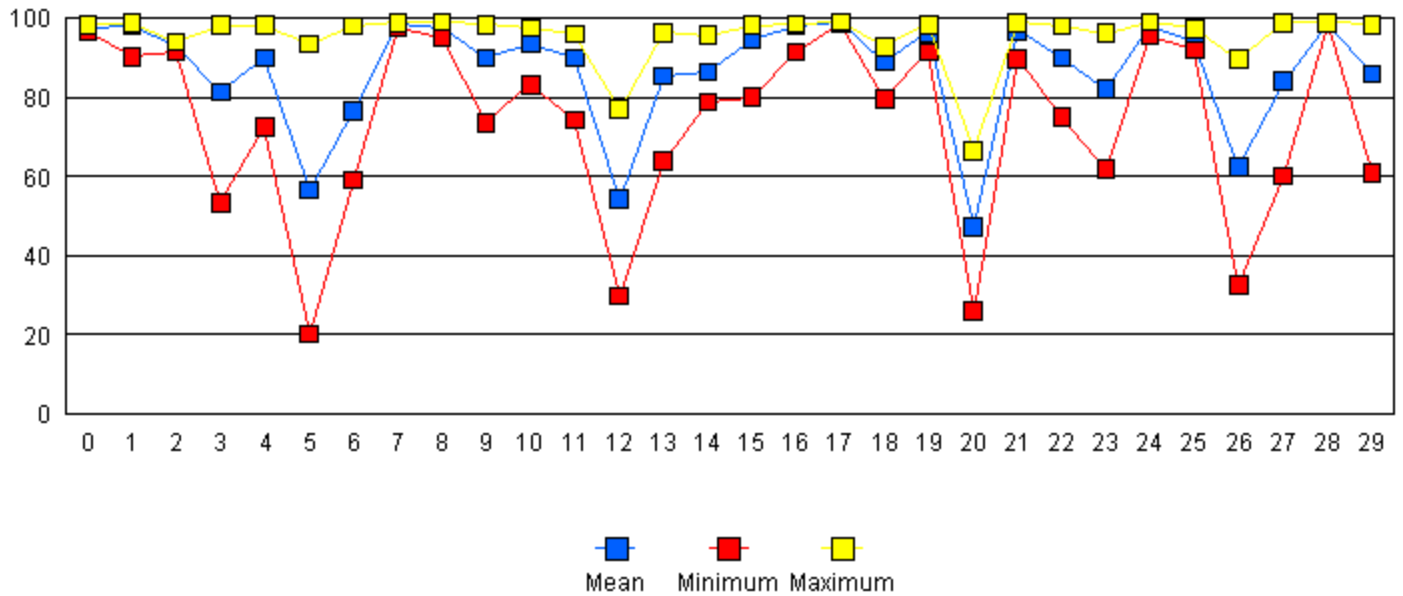
Mount Mansfield (East 2900'): November - Pyranometer (watts/m²)



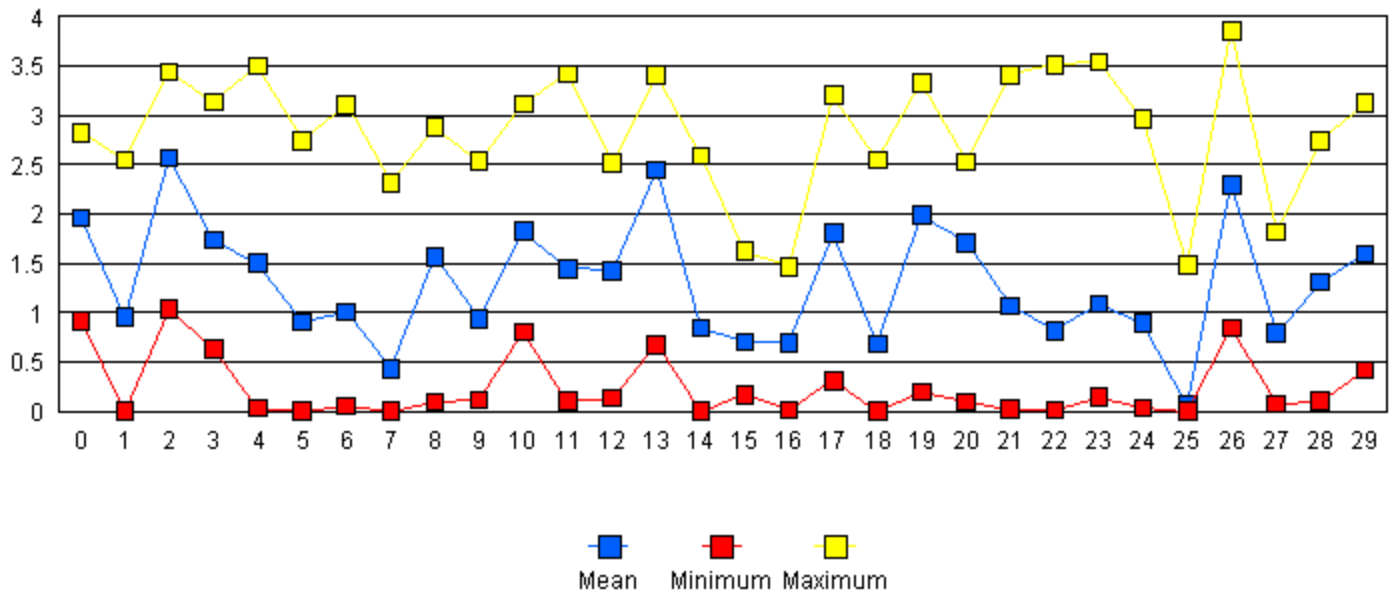
Mount Mansfield (East 2900'): November - Quantum



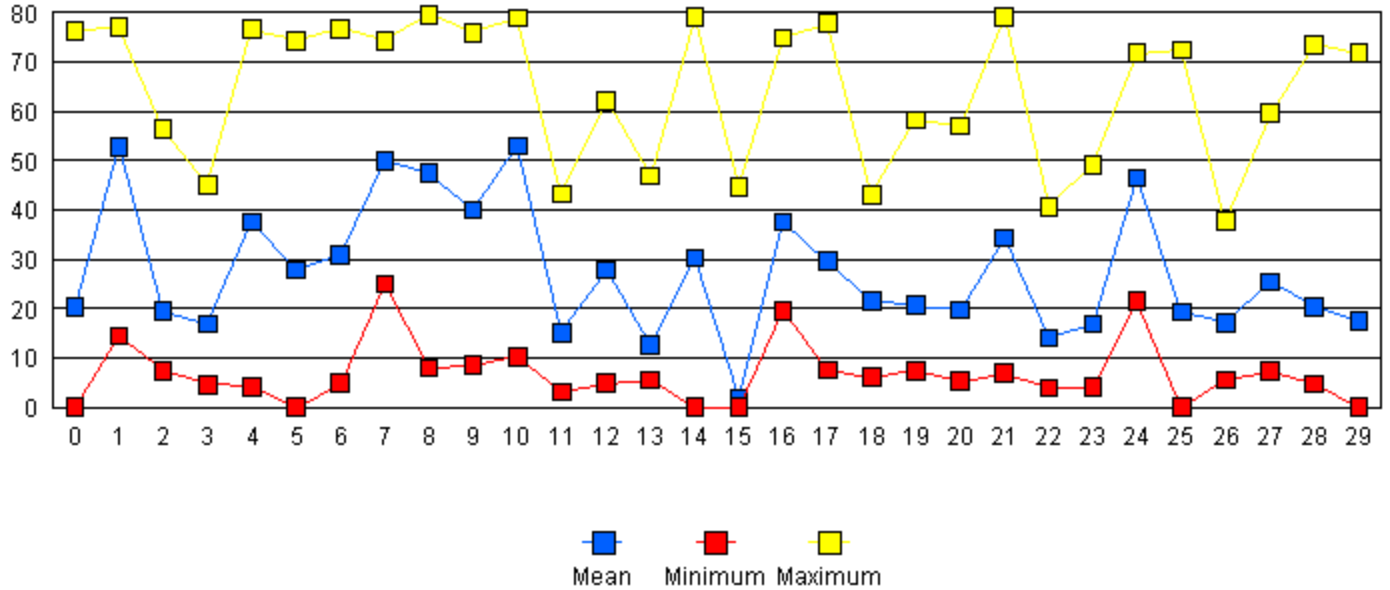
Mount Mansfield (East 2900'): November - Relative Humidity (%)



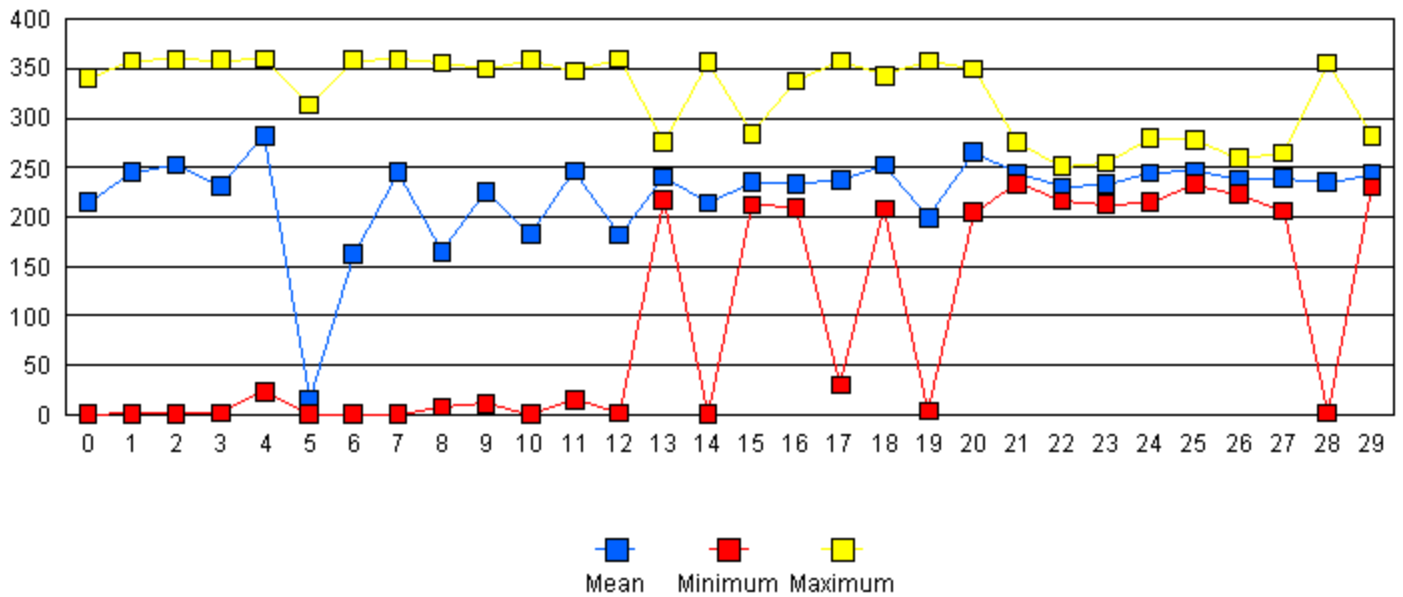
Mount Mansfield (East 2900'): November - Resultant Wind Speed (m/s)



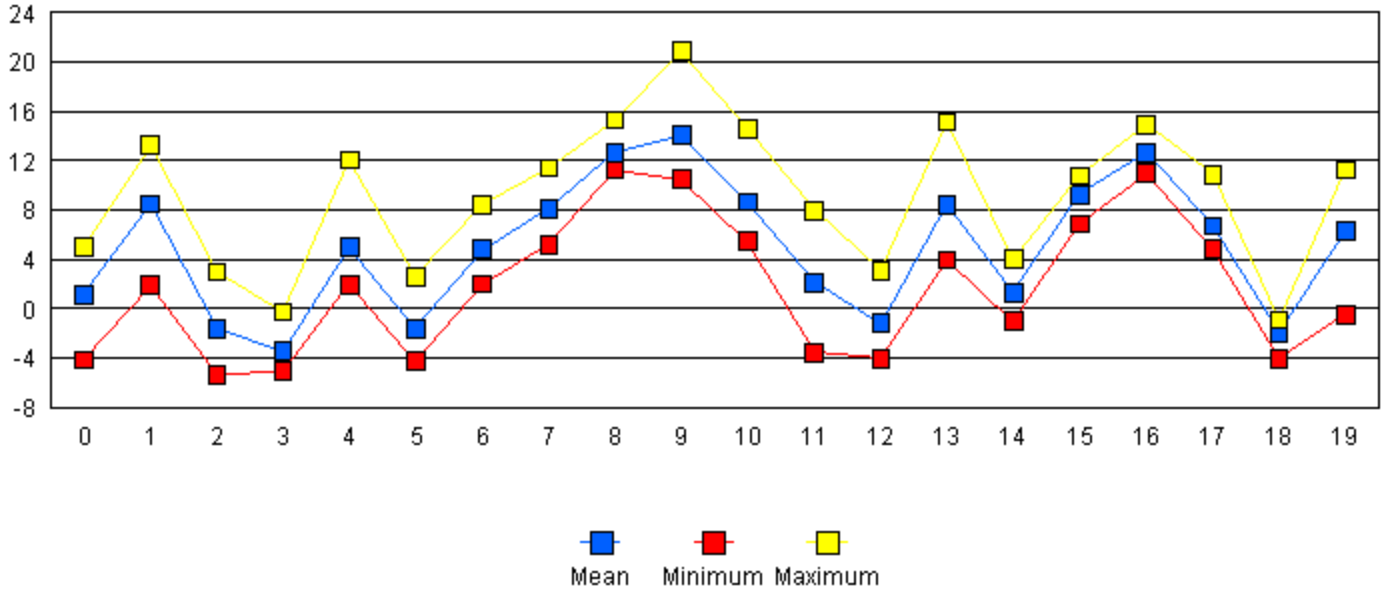
Mount Mansfield (East 2900'): November - Stand Deviation Wind Direction



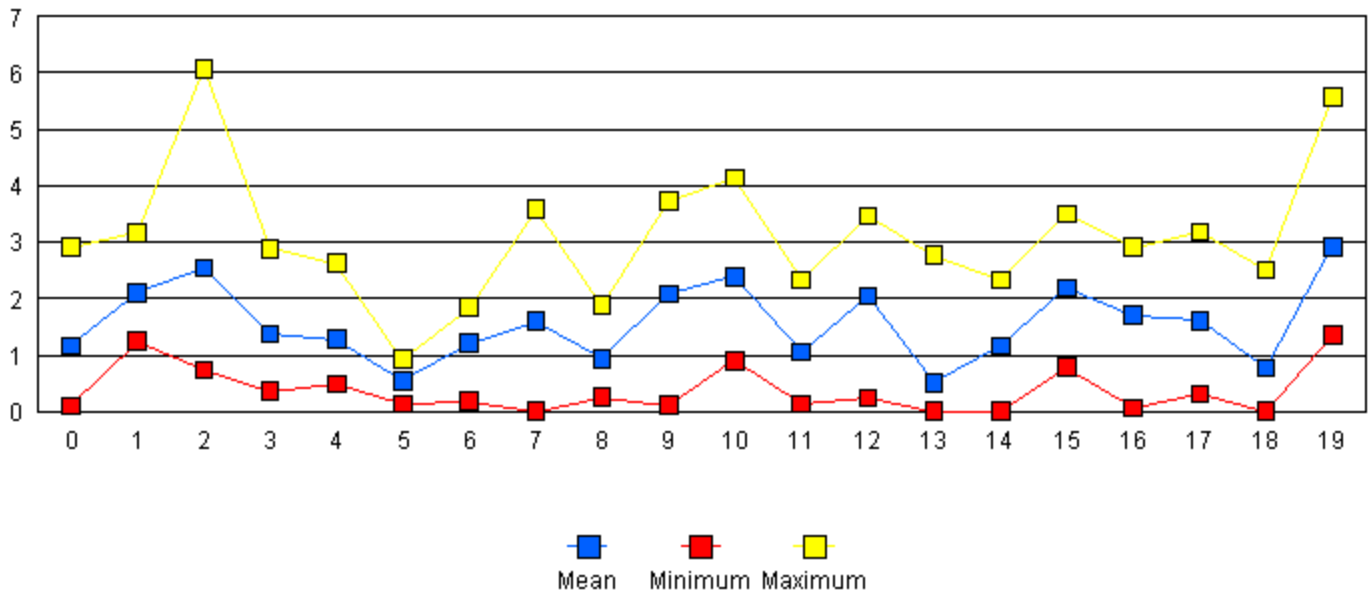
Mount Mansfield (East 2900'): November - Wind Direction (degrees)



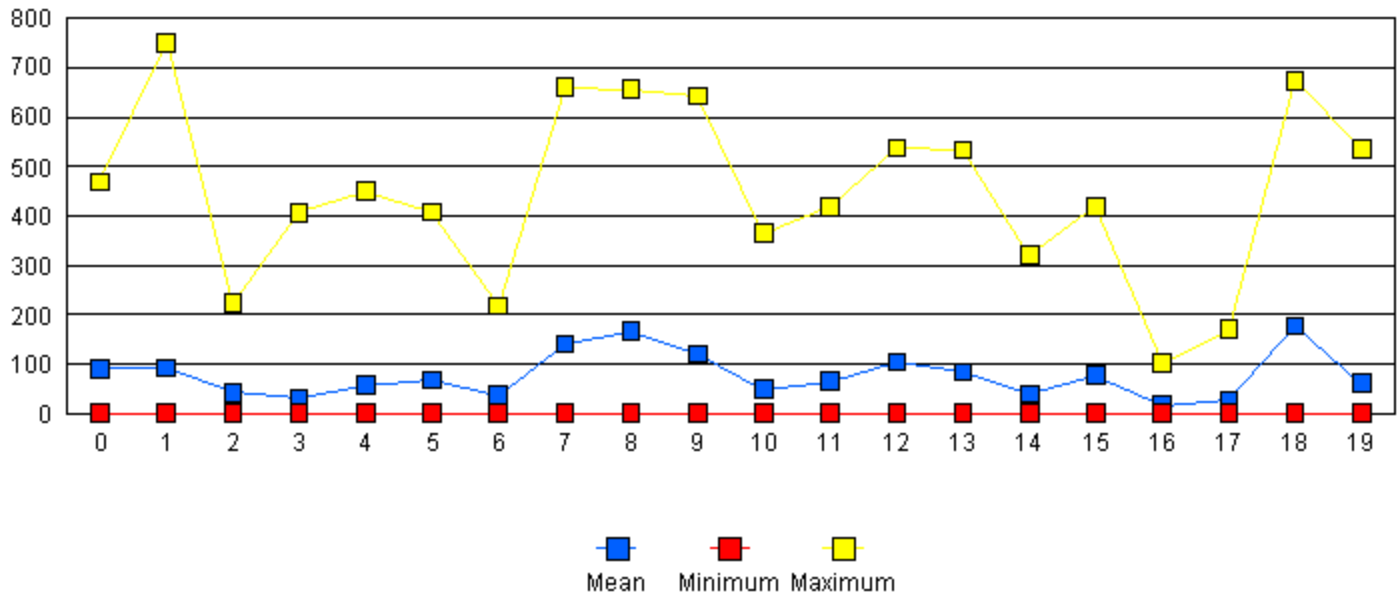
Mount Mansfield (East 2900'): October - Air Temperature (degrees C)



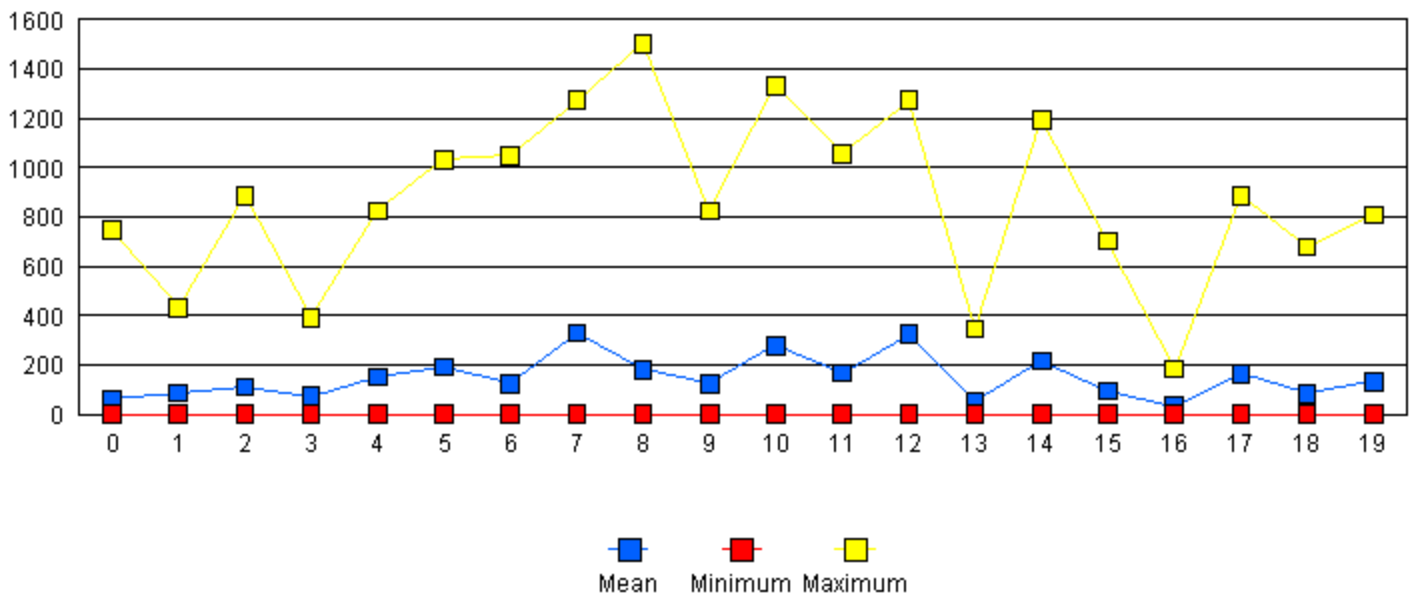
Mount Mansfield (East 2900'): October - Horizontal Wind Speed (ms)



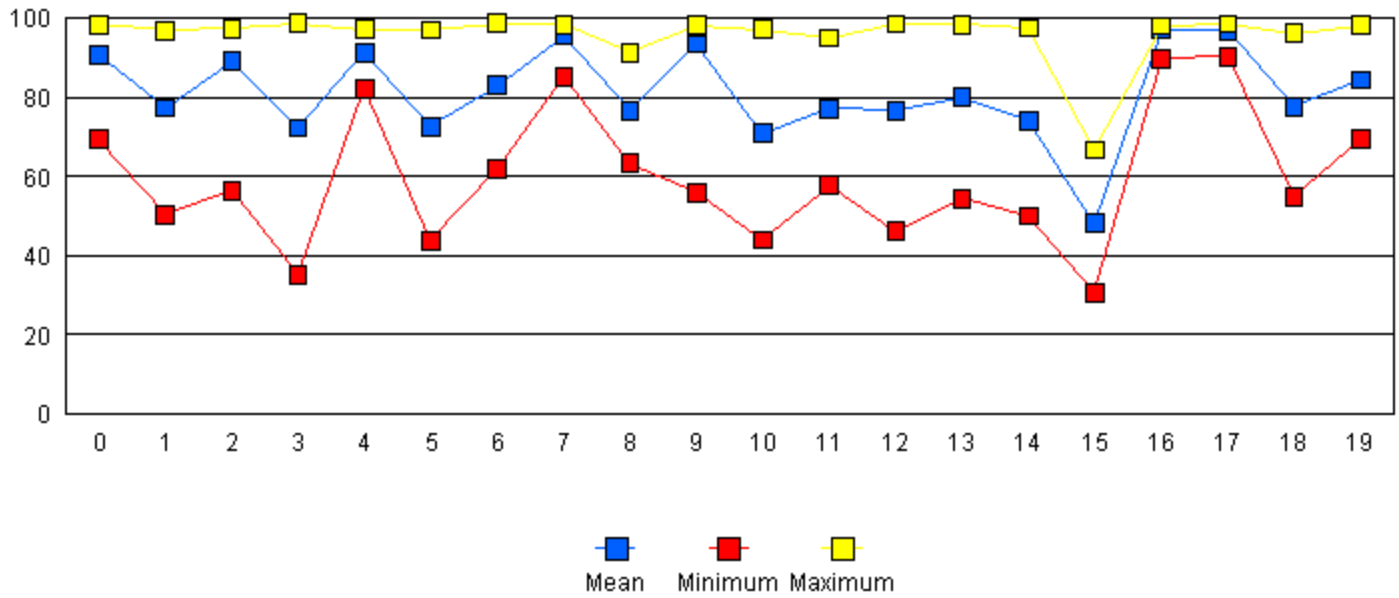
Mount Mansfield (East 2900'): October - Pyranometer (watts/m²)



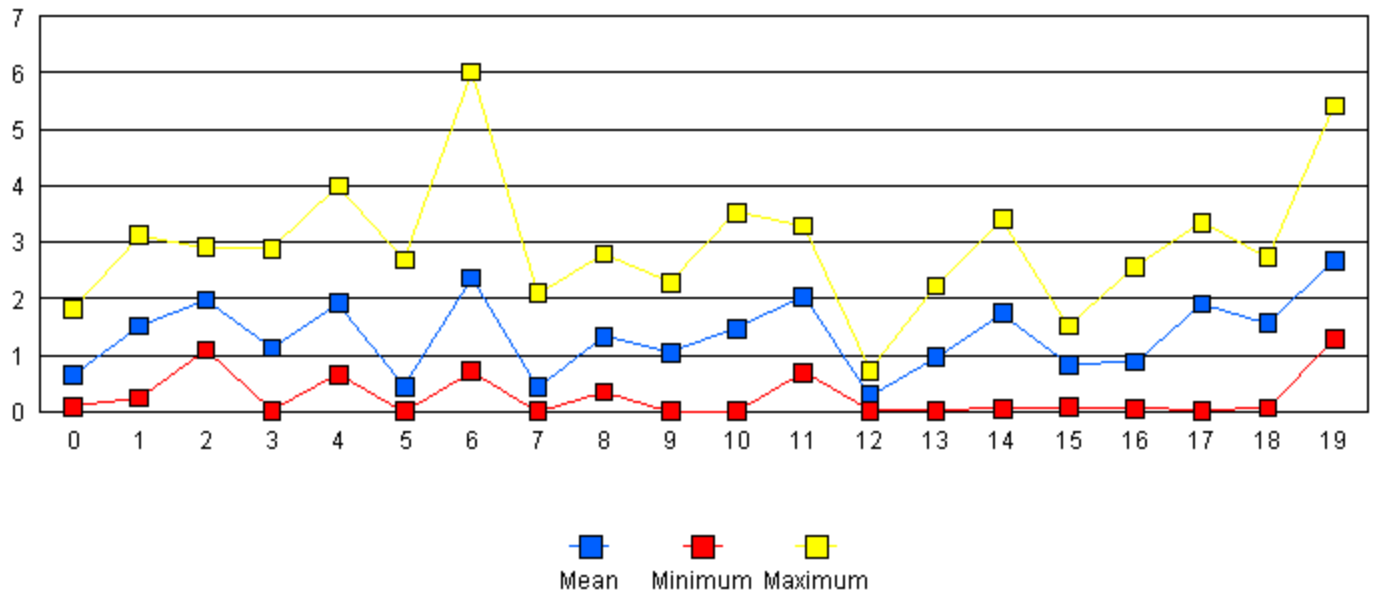
Mount Mansfield (East 2900'): October - Quantum



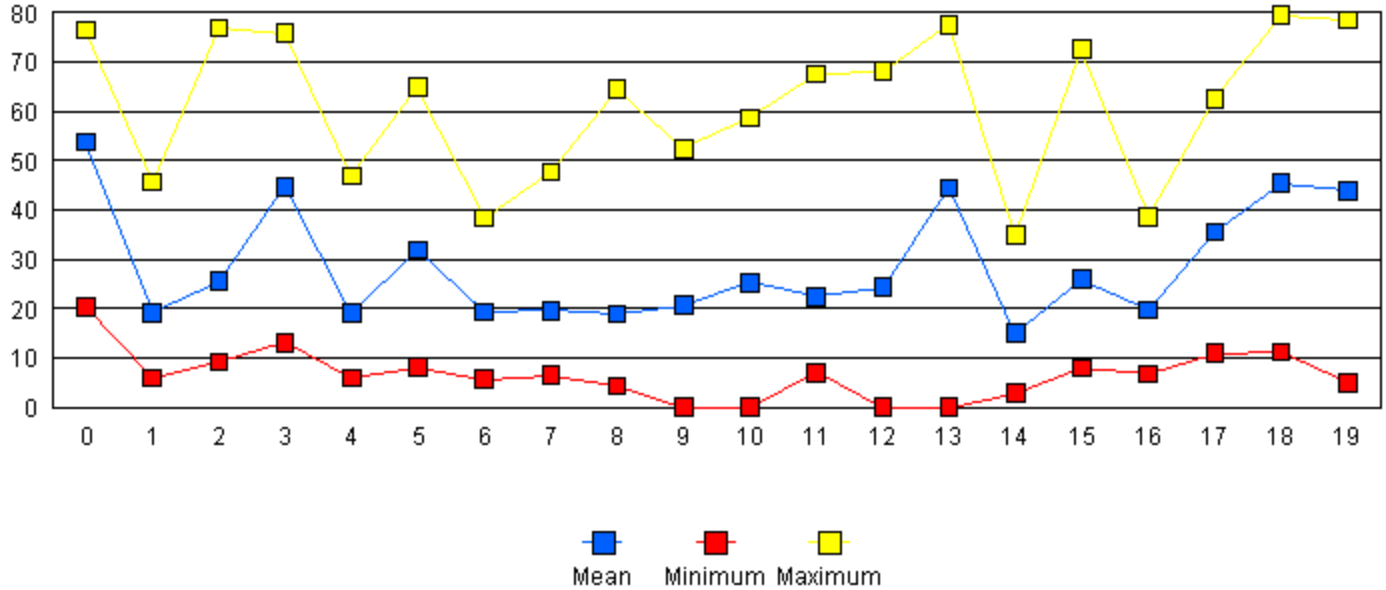
Mount Mansfield (East 2900'): October - Relative Humidity (%)



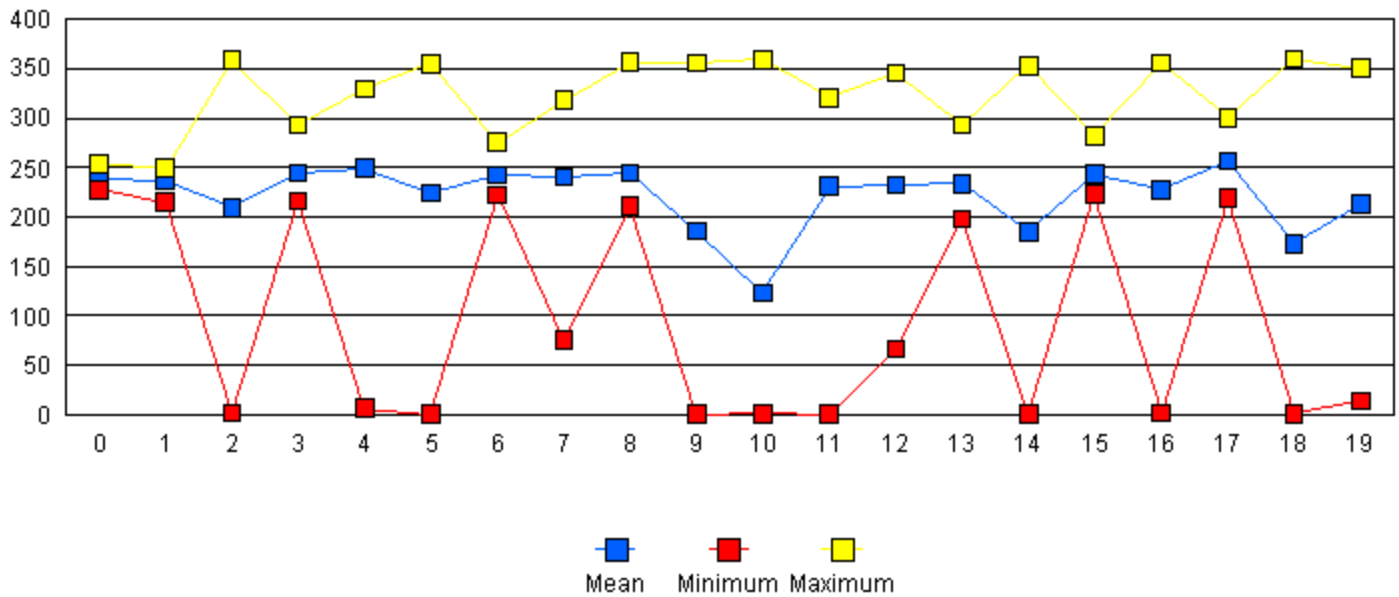
Mount Mansfield (East 2900'): October - Resultant Wind Speed (m/s)



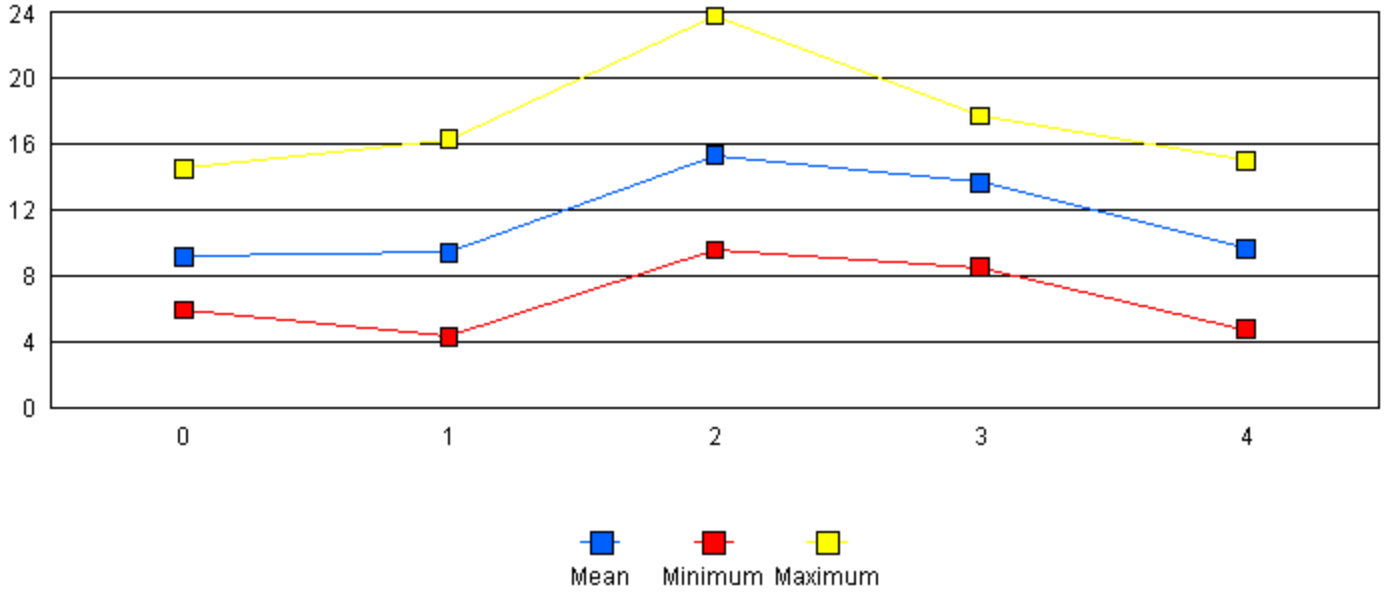
Mount Mansfield (East 2900'): October - Stand Deviation Wind Direction



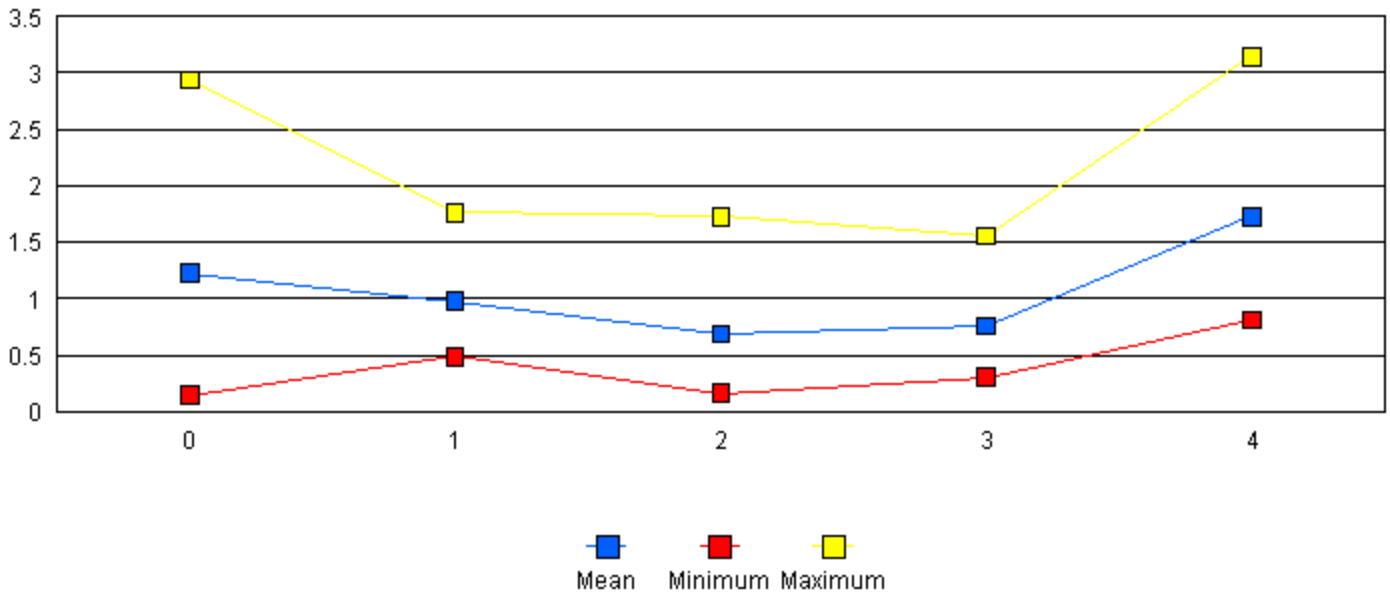
Mount Mansfield (East 2900'): October - Wind Direction (degrees)



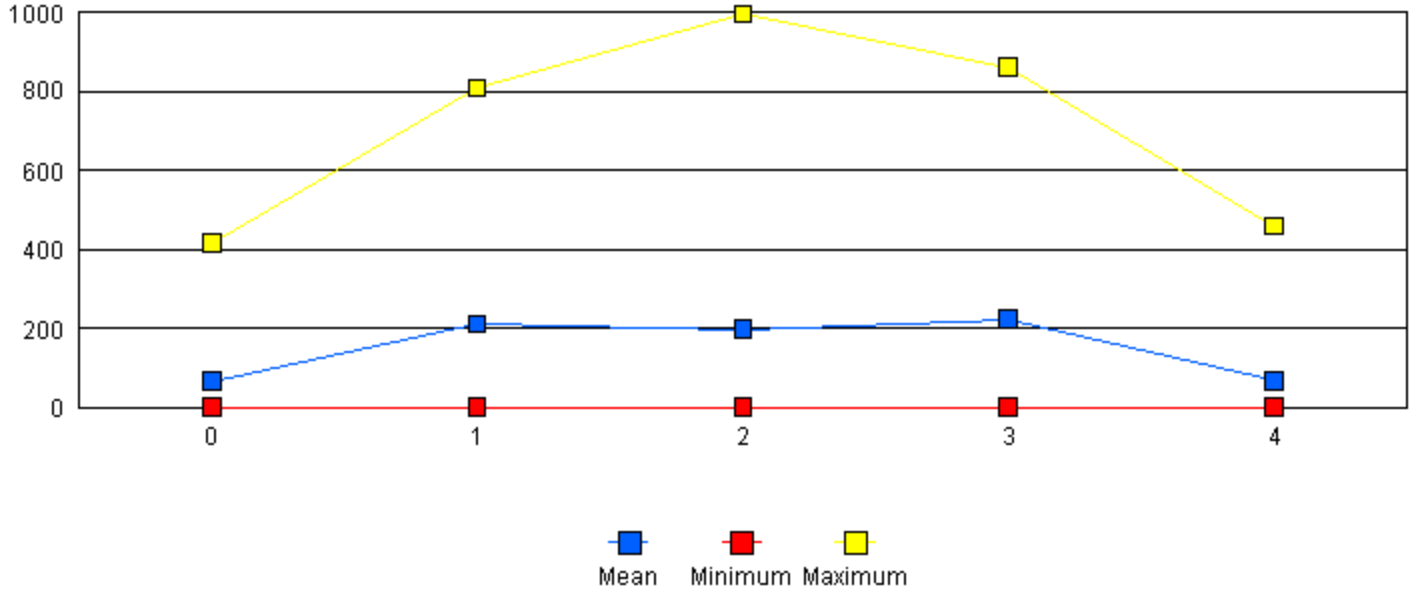
Mount Mansfield (East 2900'): September - Air Temperature (degrees C)



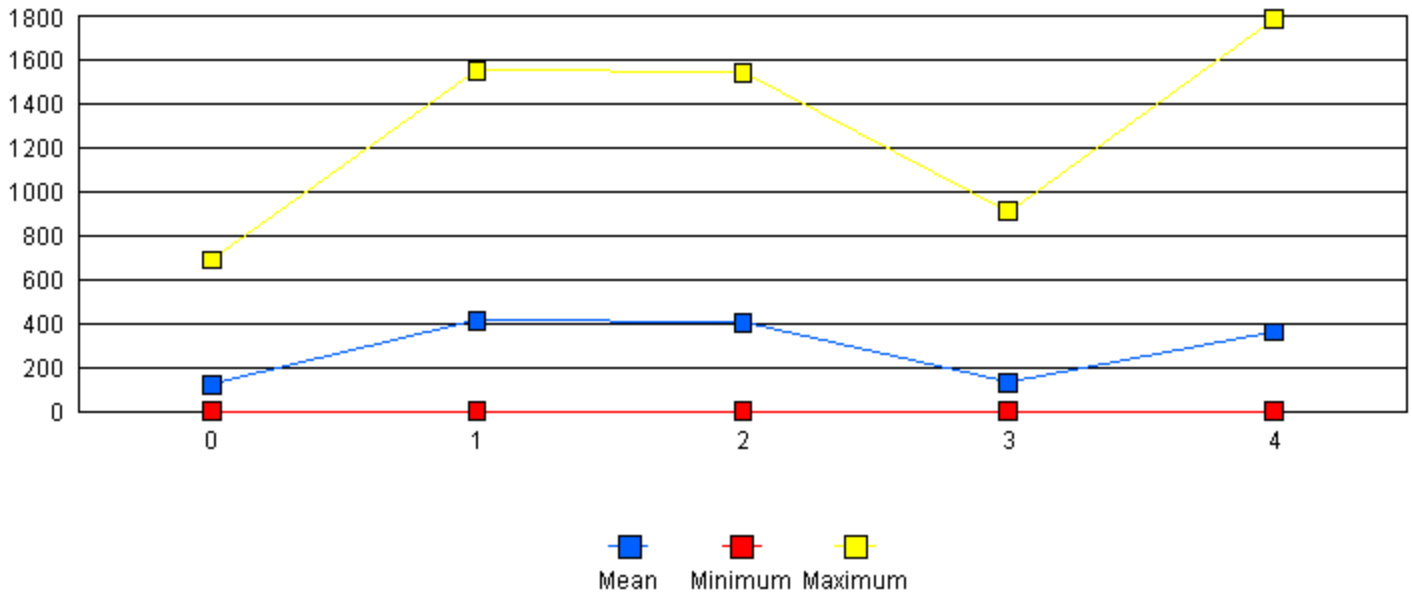
Mount Mansfield (East 2900'): September - Horizontal Wind Speed (ms)



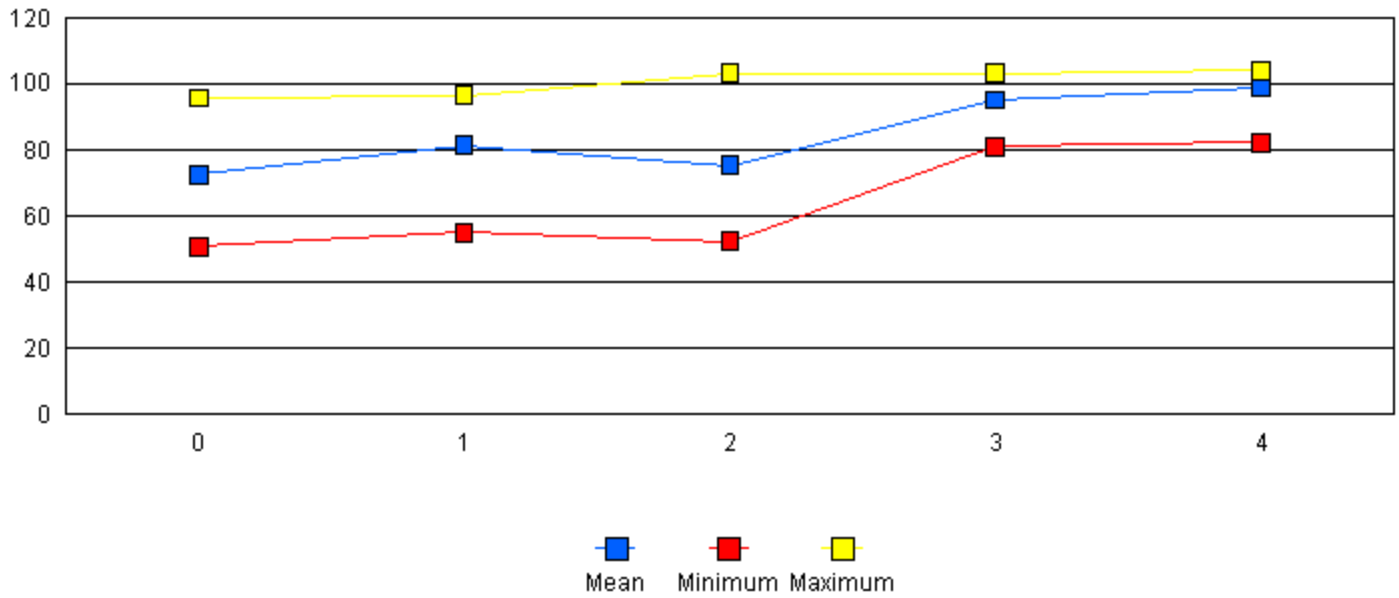
Mount Mansfield (East 2900'): September - Pyranometer (watts/m²)



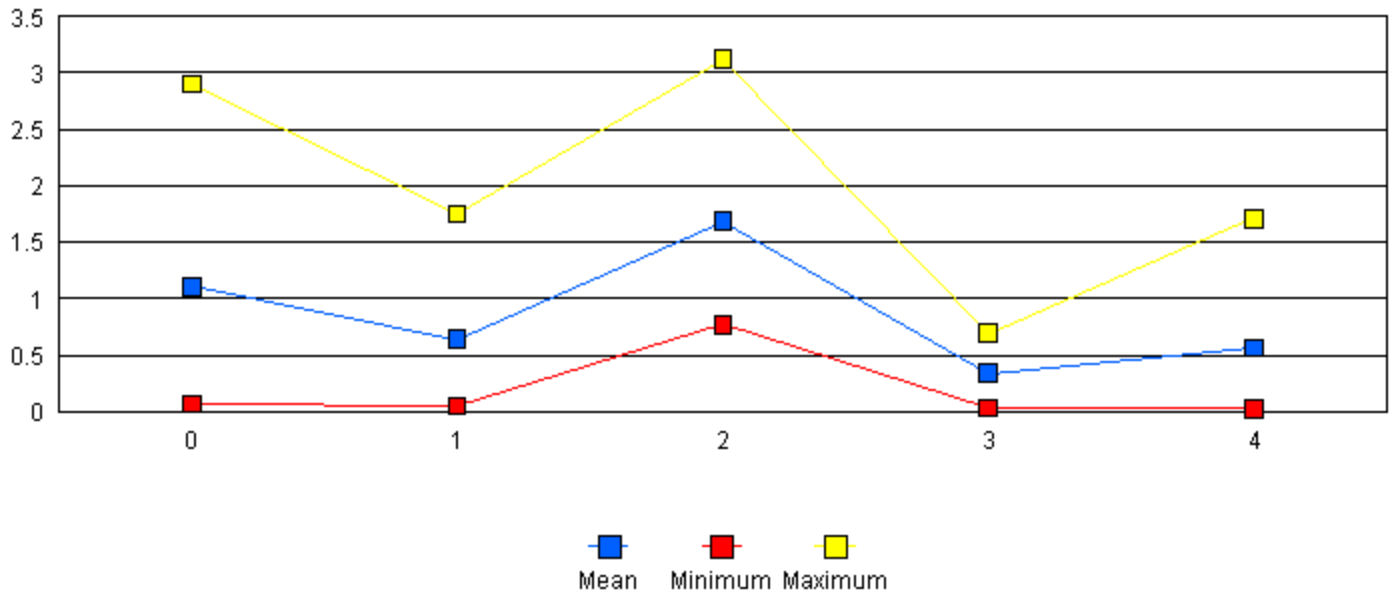
Mount Mansfield (East 2900'): September - Quantum



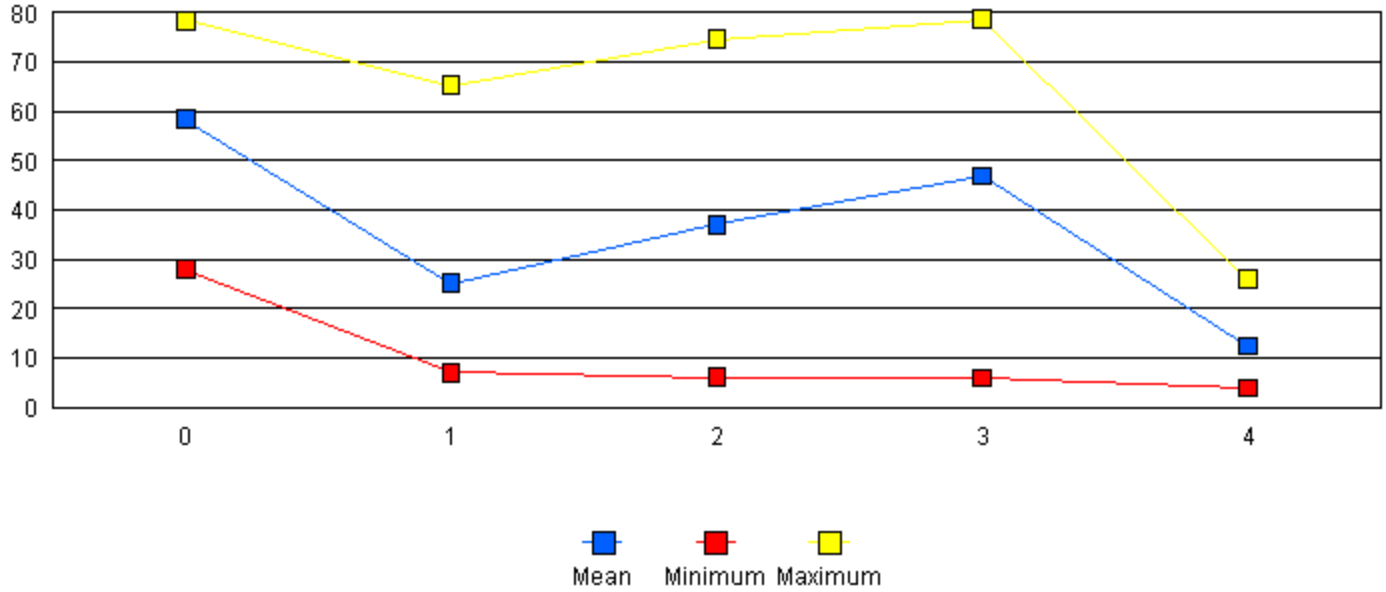
Mount Mansfield (East 2900'): September - Relative Humidity (%)



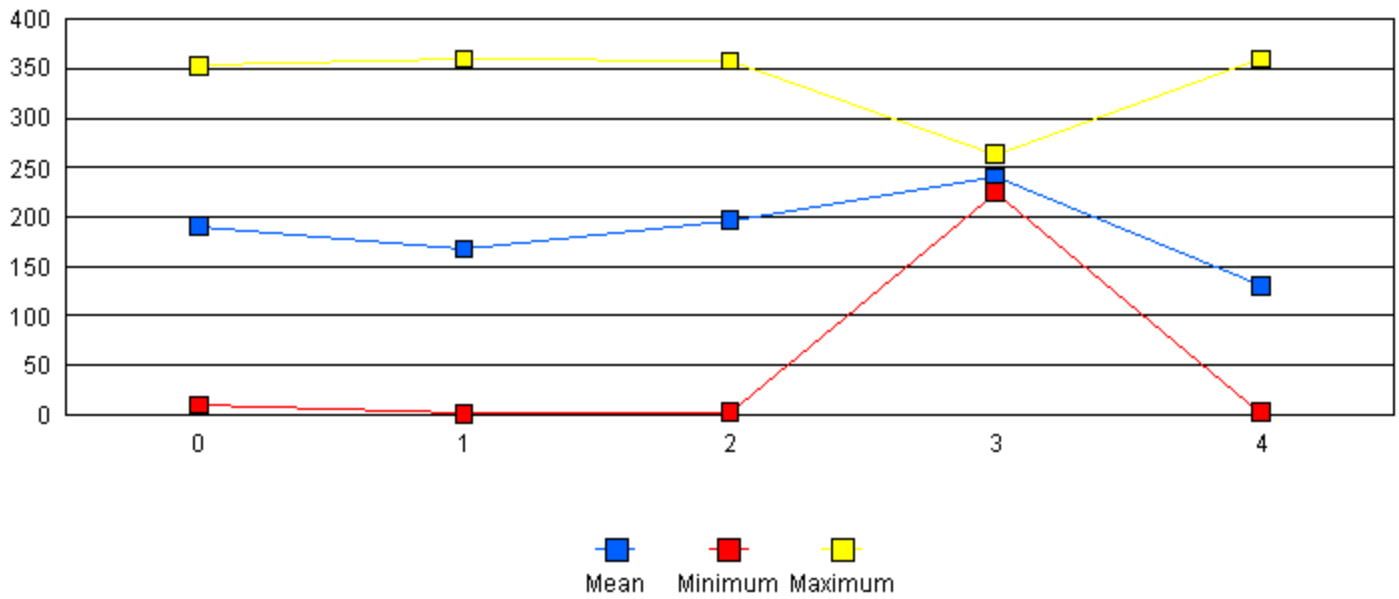
Mount Mansfield (East 2900'): September - Resultant Wind Speed (m/s)



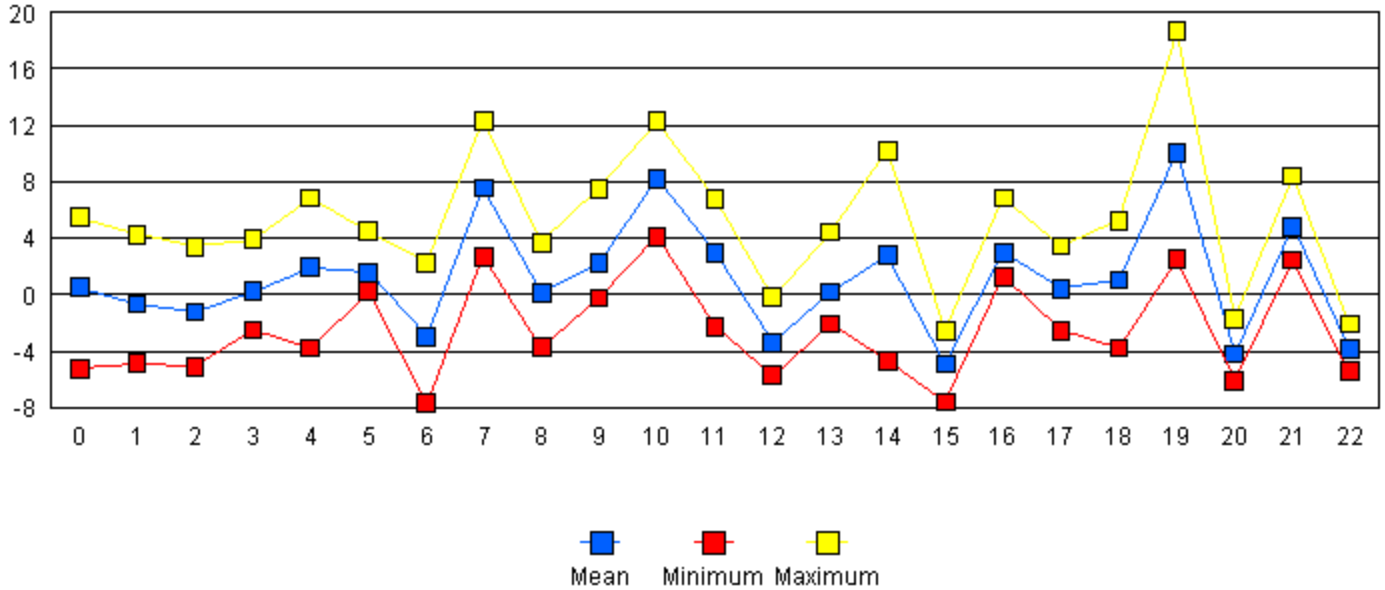
Mount Mansfield (East 2900'): September - Stand Deviation Wind Direction



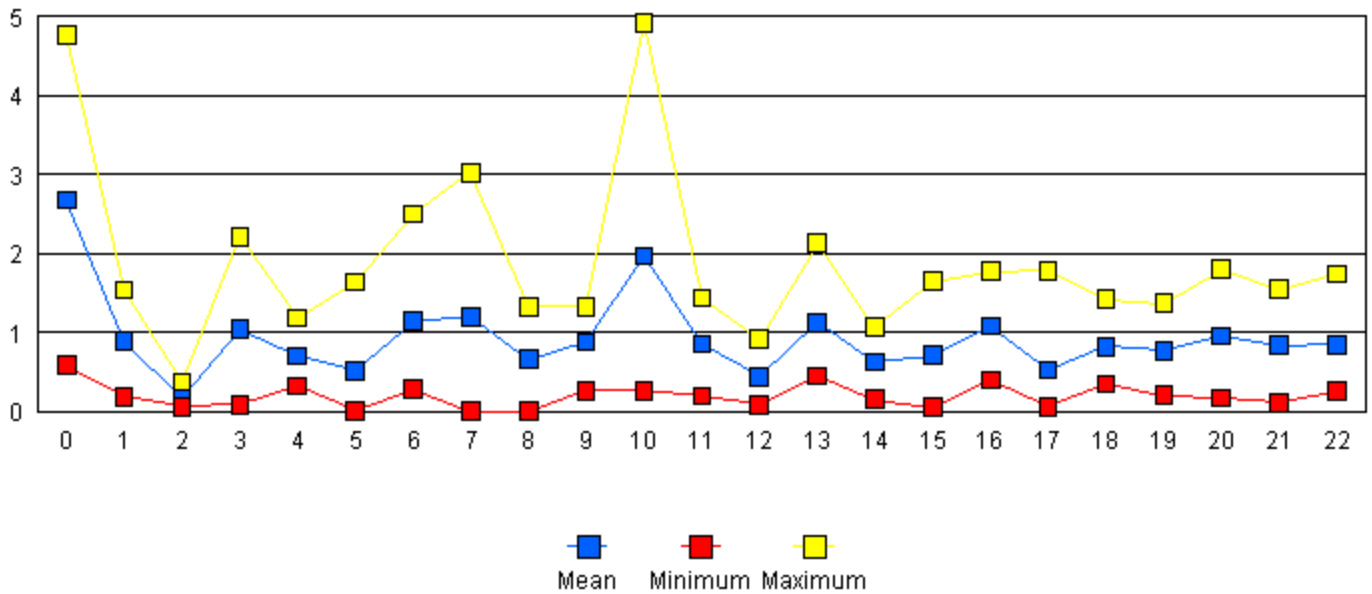
Mount Mansfield (East 2900'): September - Wind Direction (degrees)



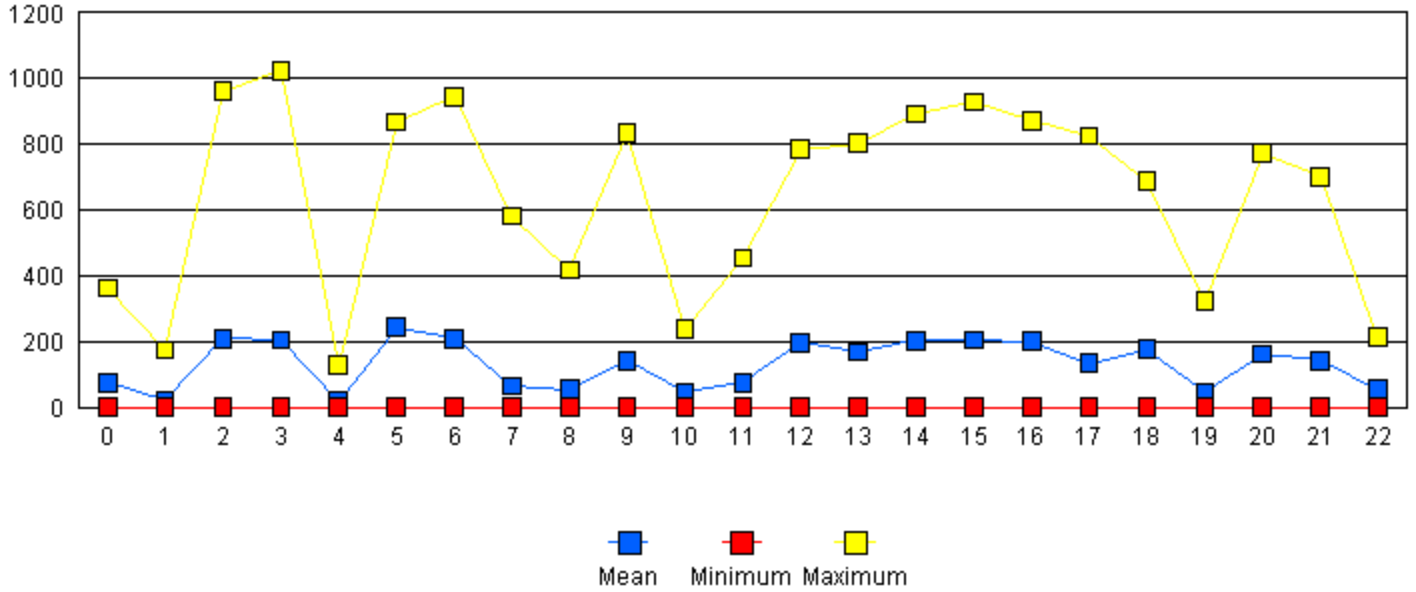
Mount Mansfield (West 2900'): April - Air Temperature (degrees C)



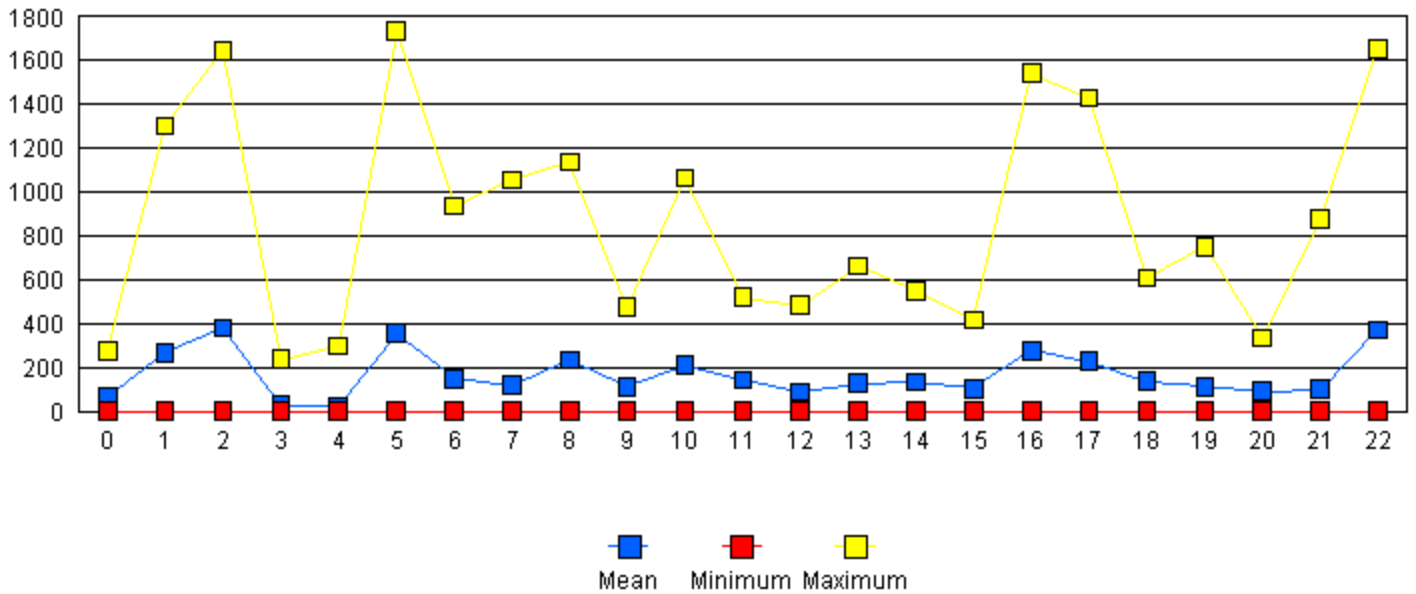
Mount Mansfield (West 2900'): April - Horizontal Wind Speed (ms)



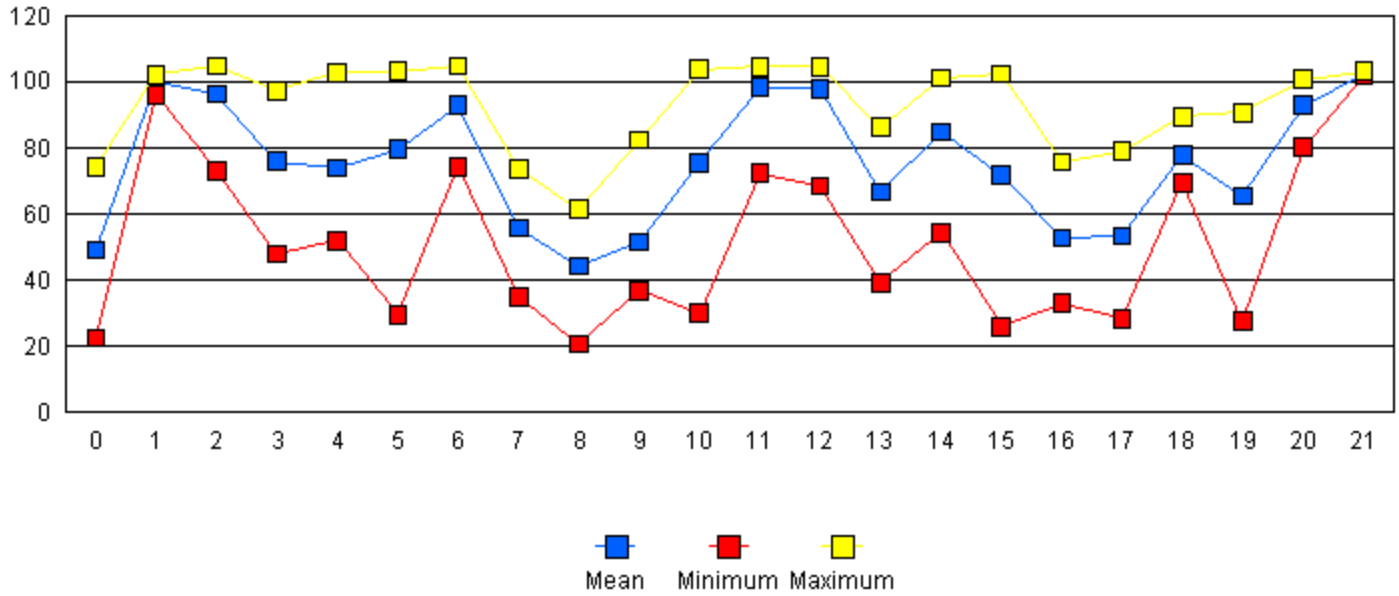
Mount Mansfield (West 2900'): April - Pyranometer (watts/m²)



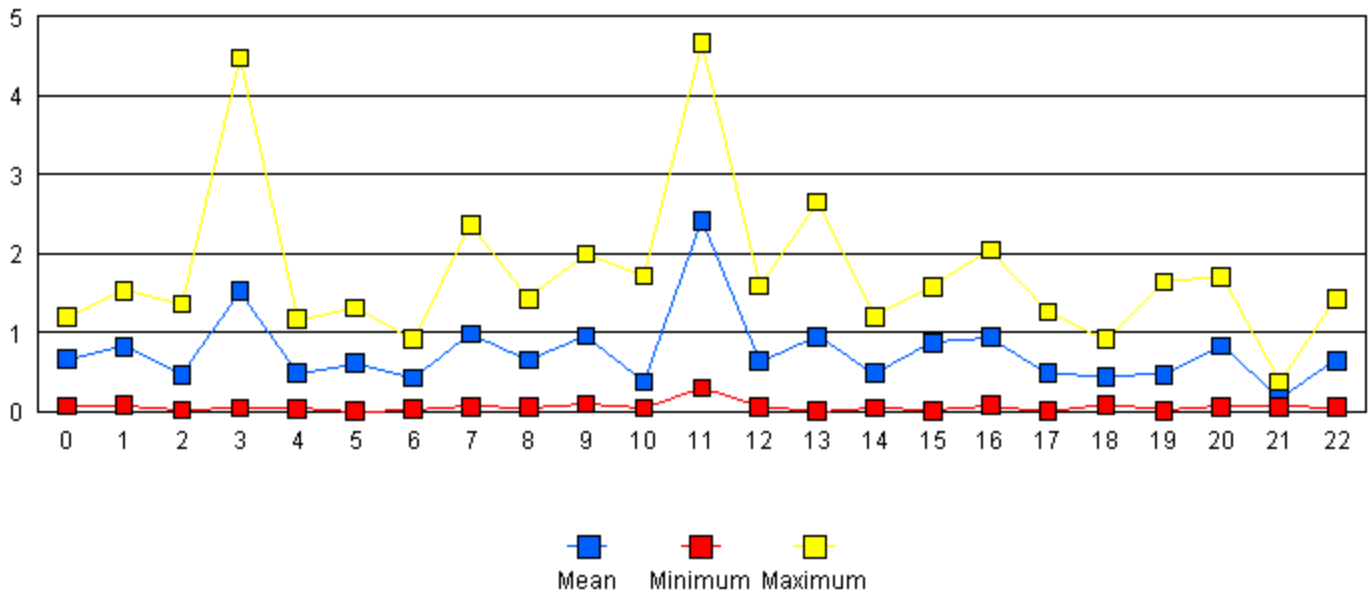
Mount Mansfield (West 2900'): April - Quantum



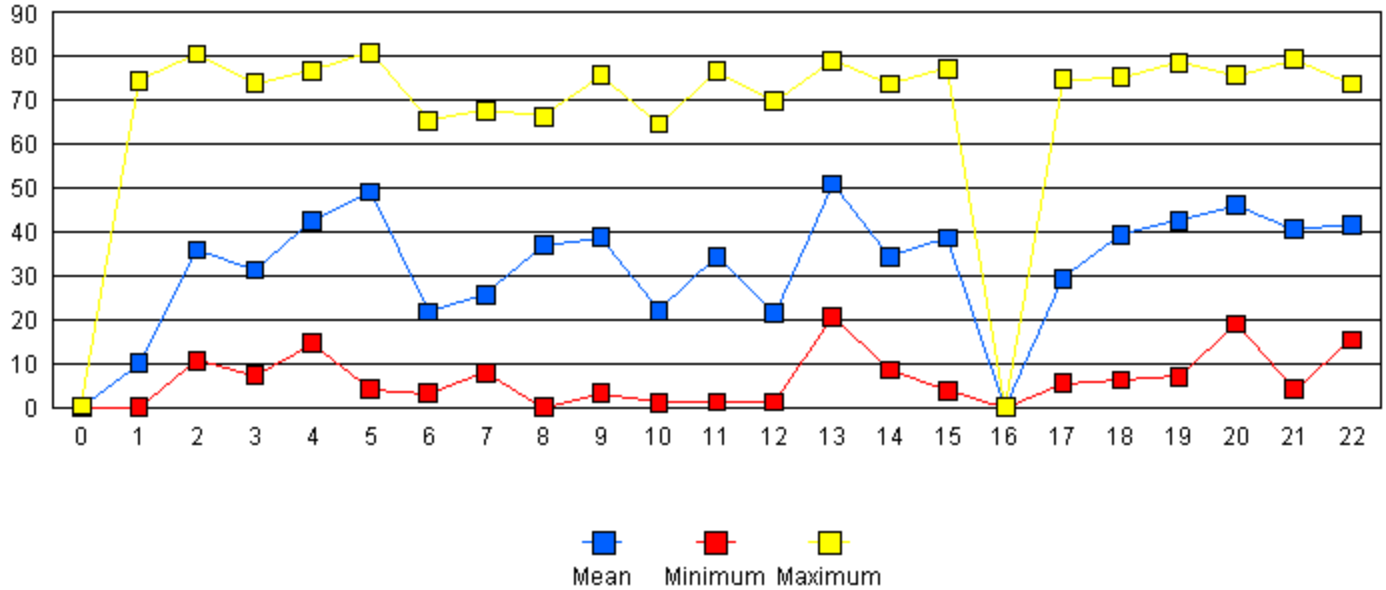
Mount Mansfield (West 2900'): April - Relative Humidity (%)



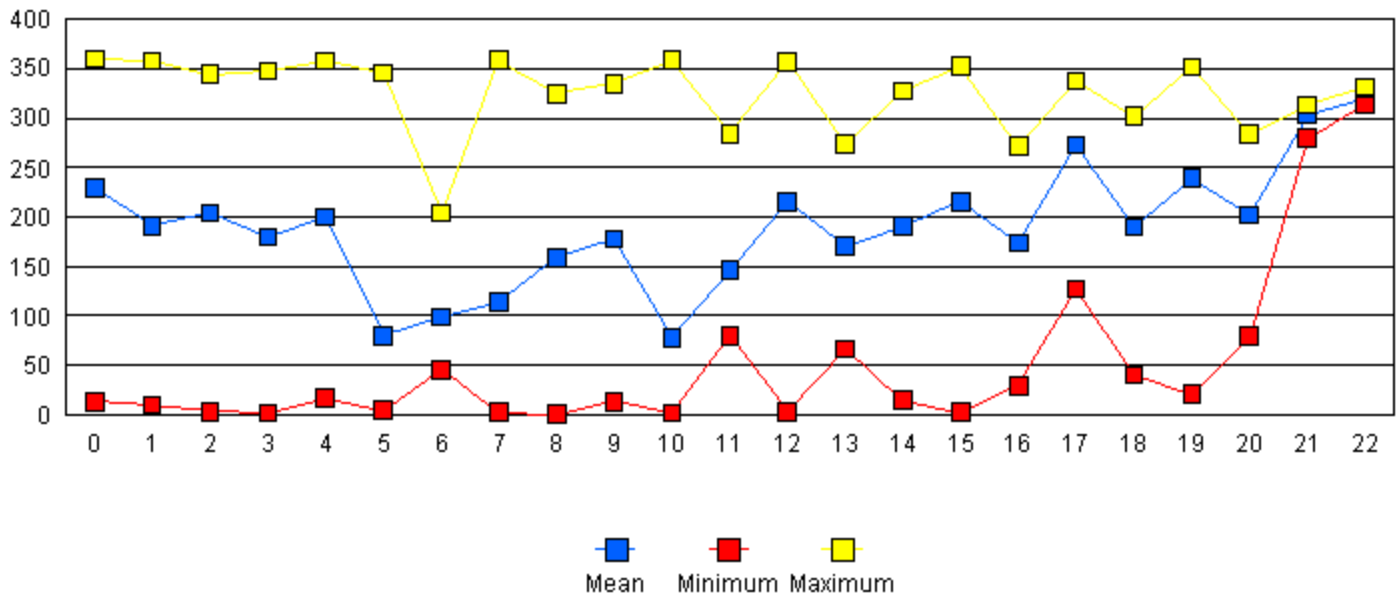
Mount Mansfield (West 2900'): April - Resultant Wind Speed (m/s)



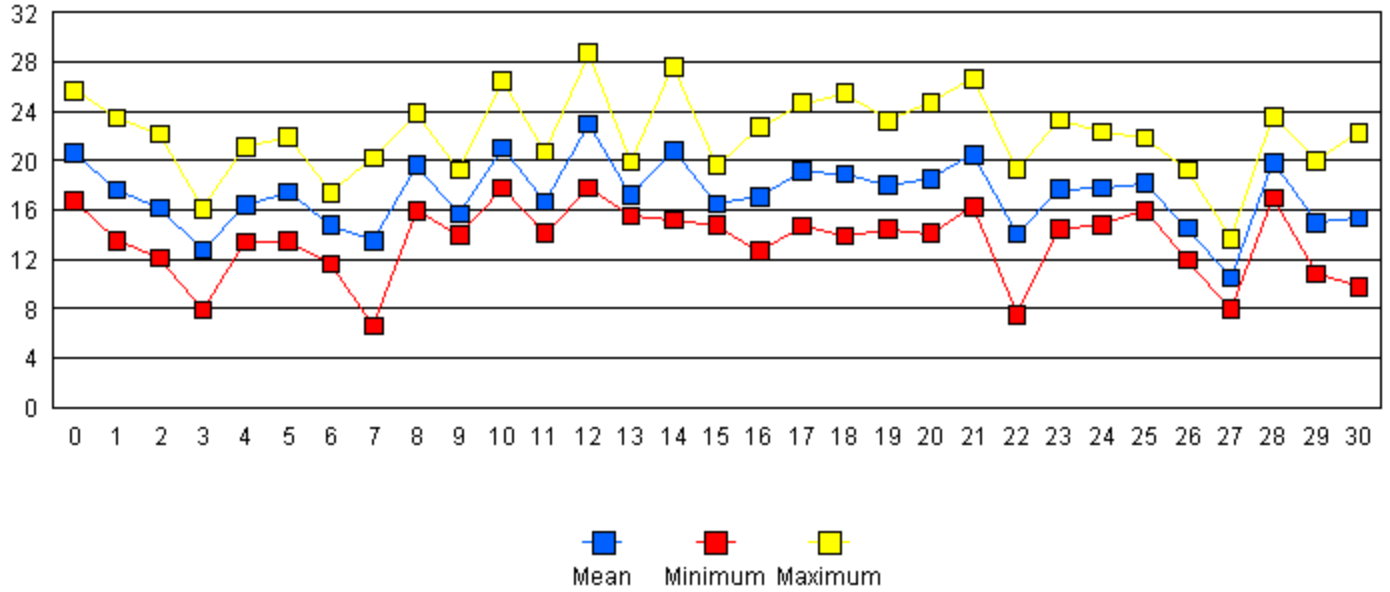
Mount Mansfield (West 2900'): April - Stand Deviation Wind Direction



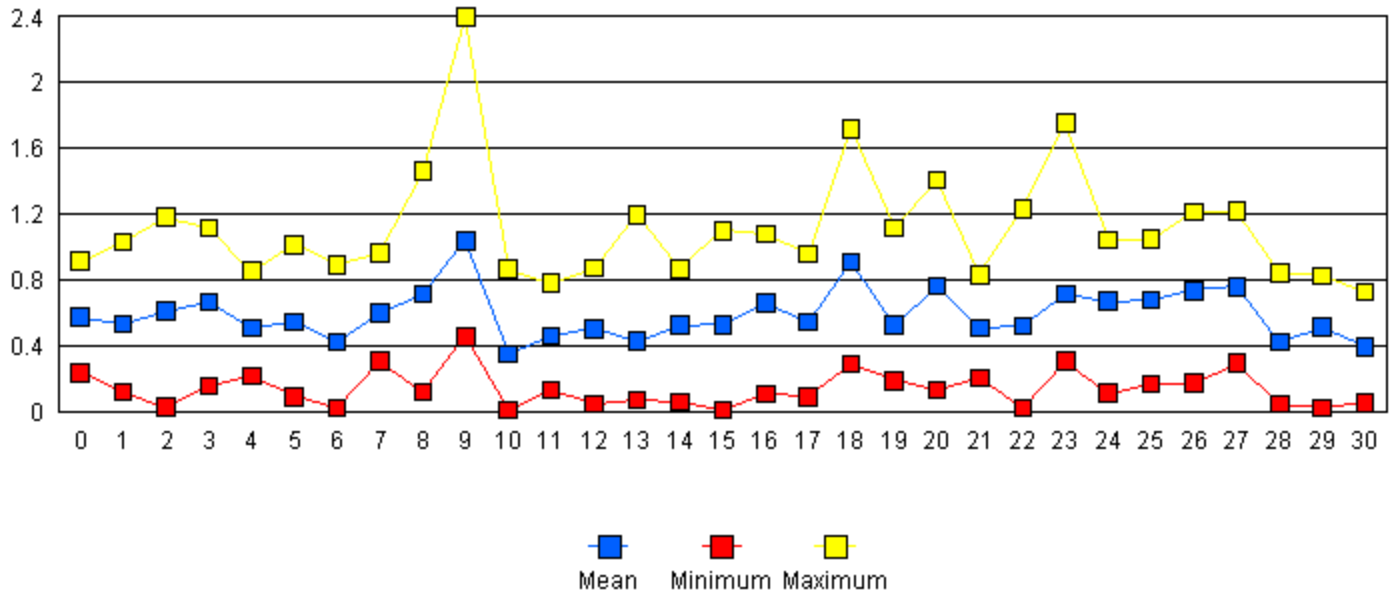
Mount Mansfield (West 2900'): April - Wind Direction (degrees)



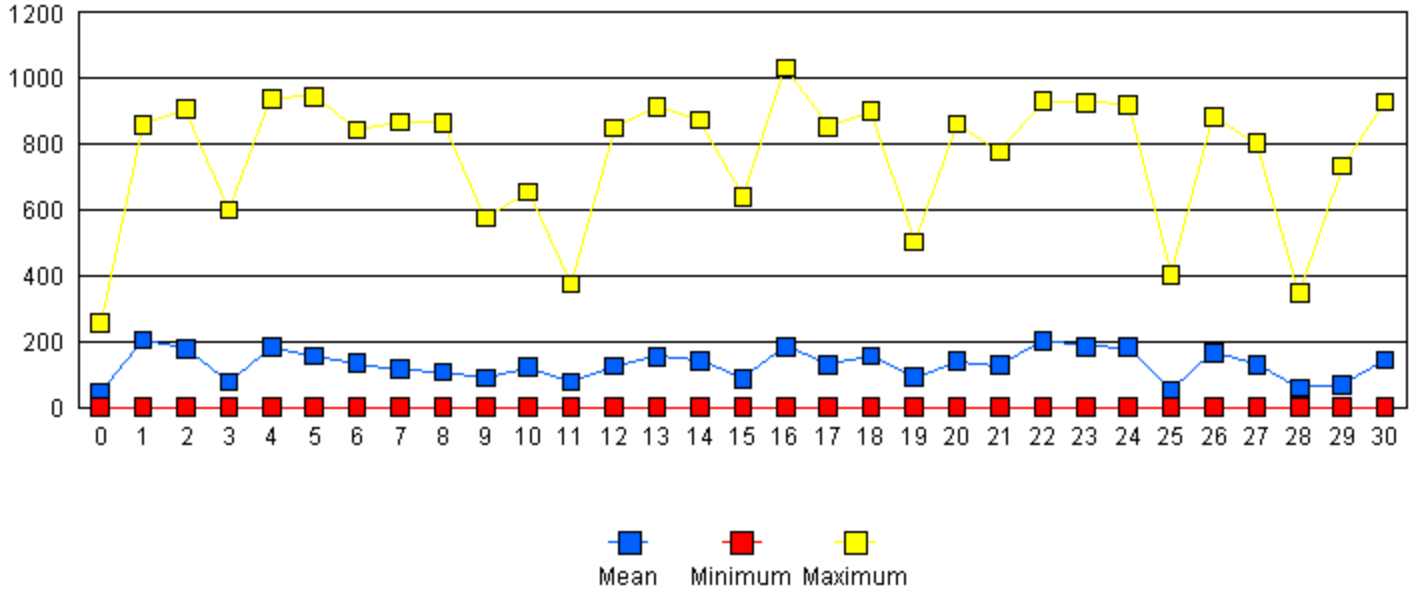
Mount Mansfield (West 2900'): August - Air Temperature (degrees C)



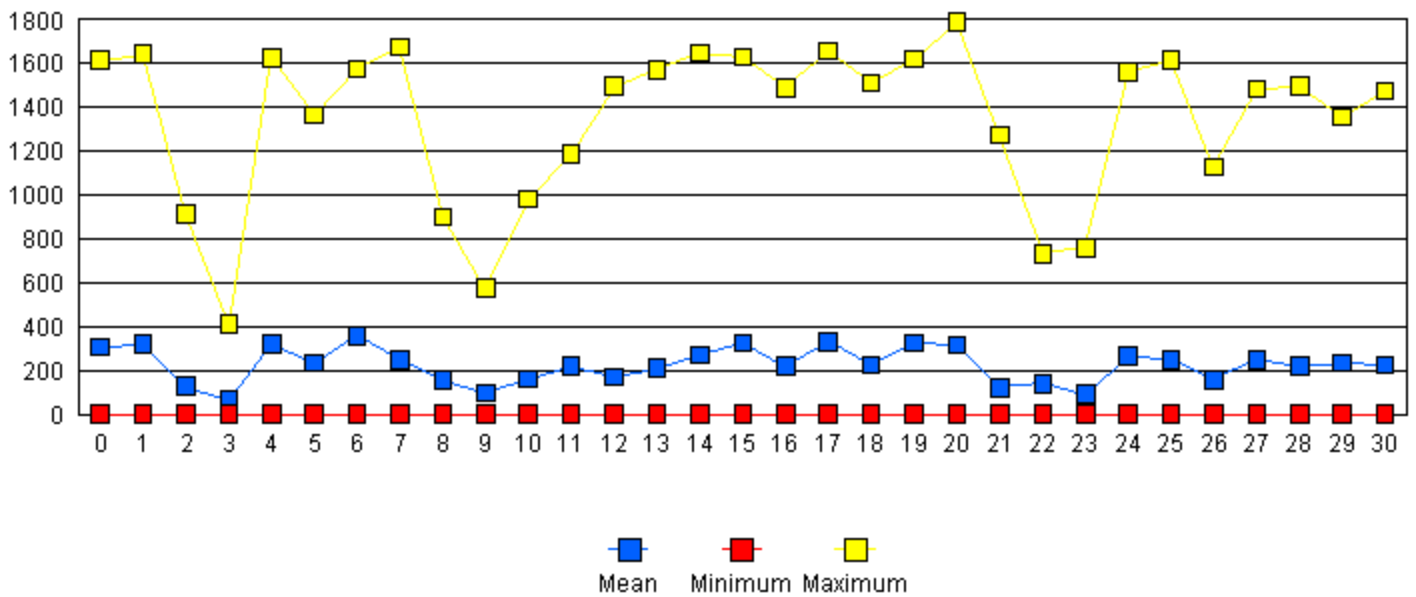
Mount Mansfield (West 2900'): August - Horizontal Wind Speed (ms)



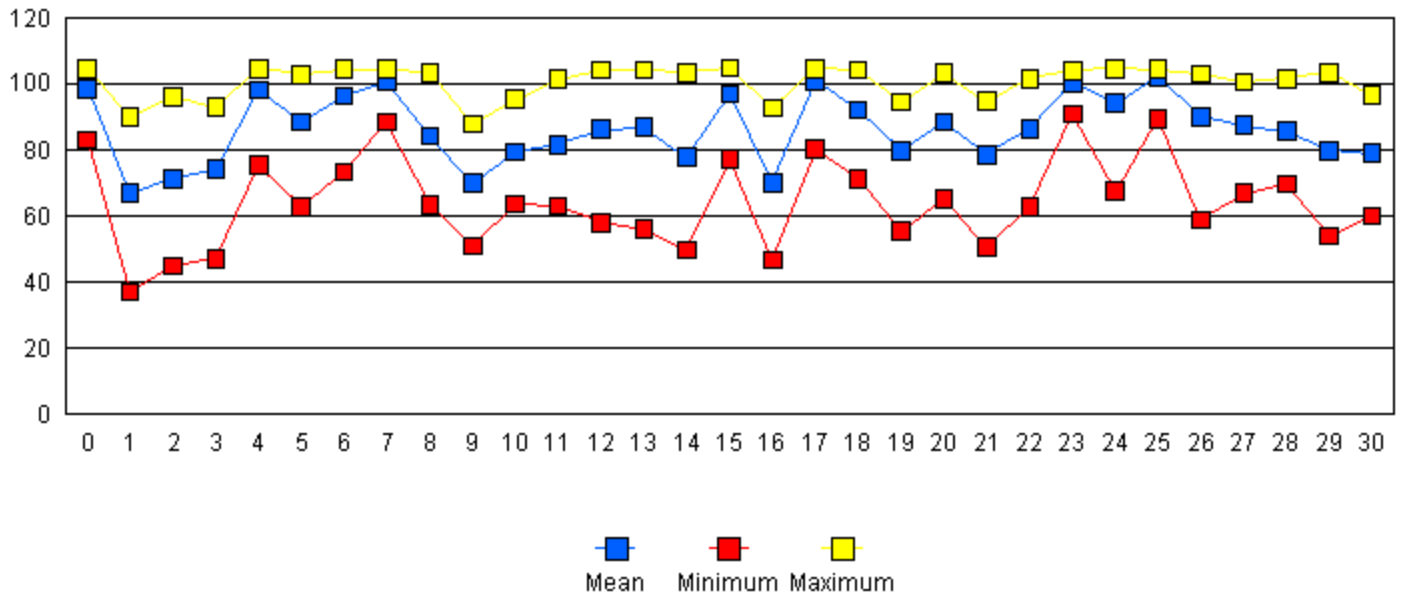
Mount Mansfield (West 2900'): August - Pyranometer (watts/m²)



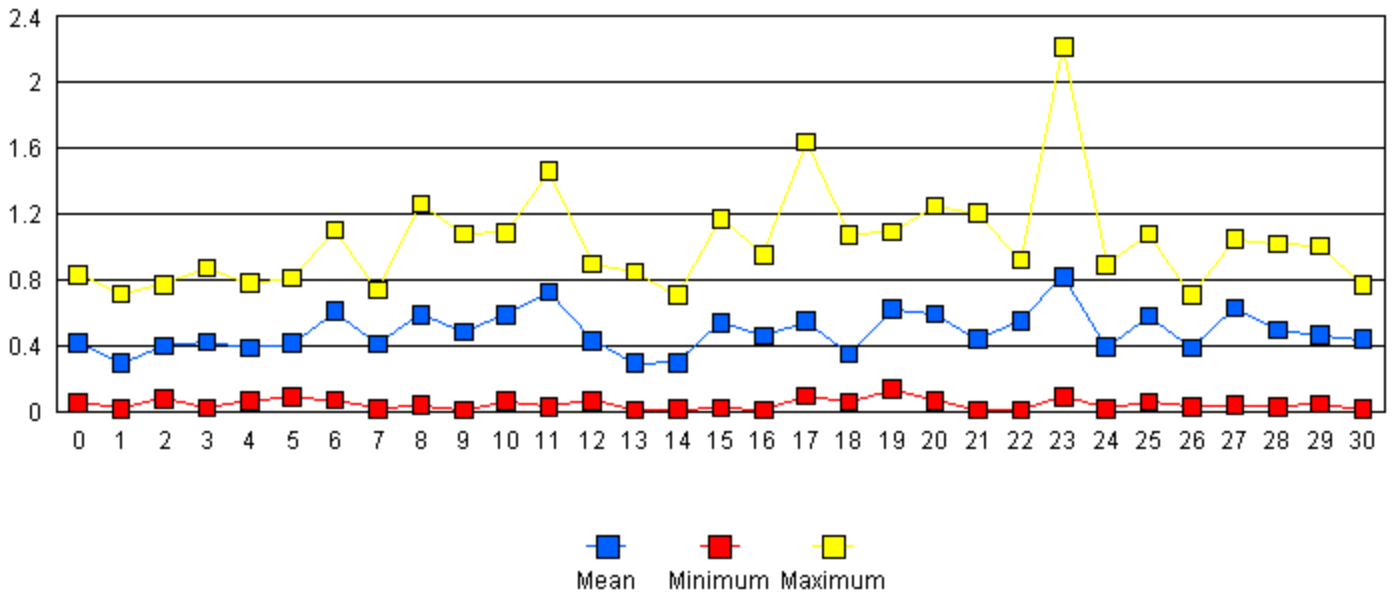
Mount Mansfield (West 2900'): August - Quantum



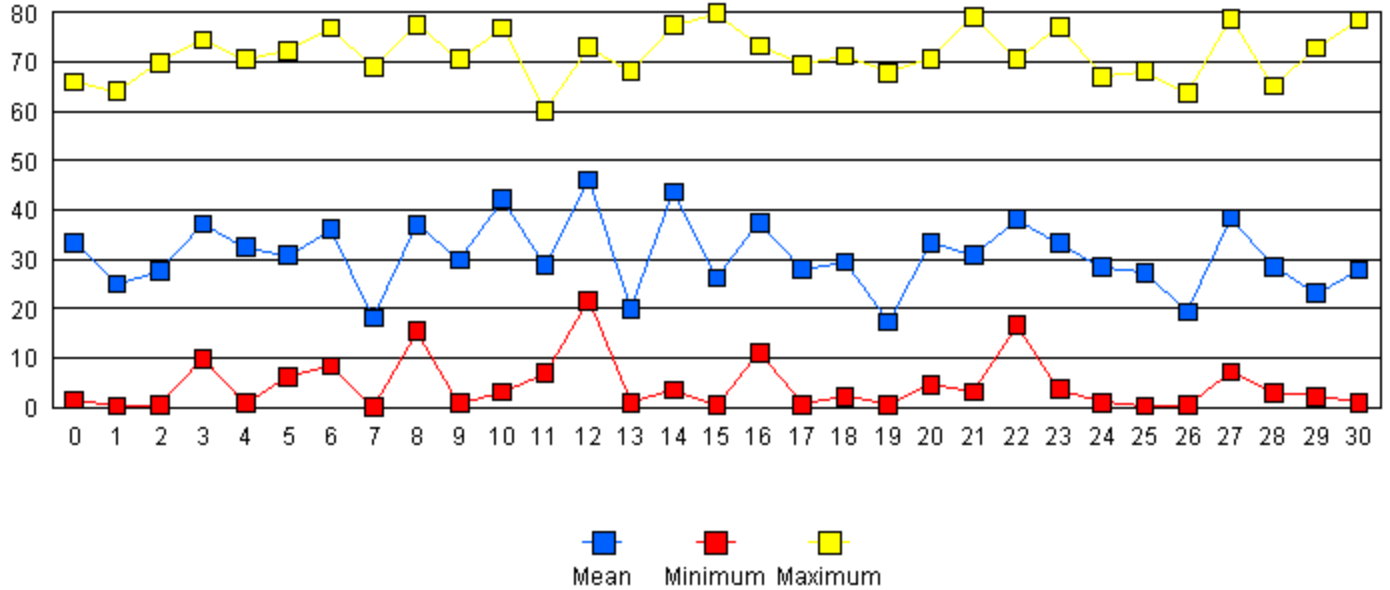
Mount Mansfield (West 2900'): August - Relative Humidity (%)



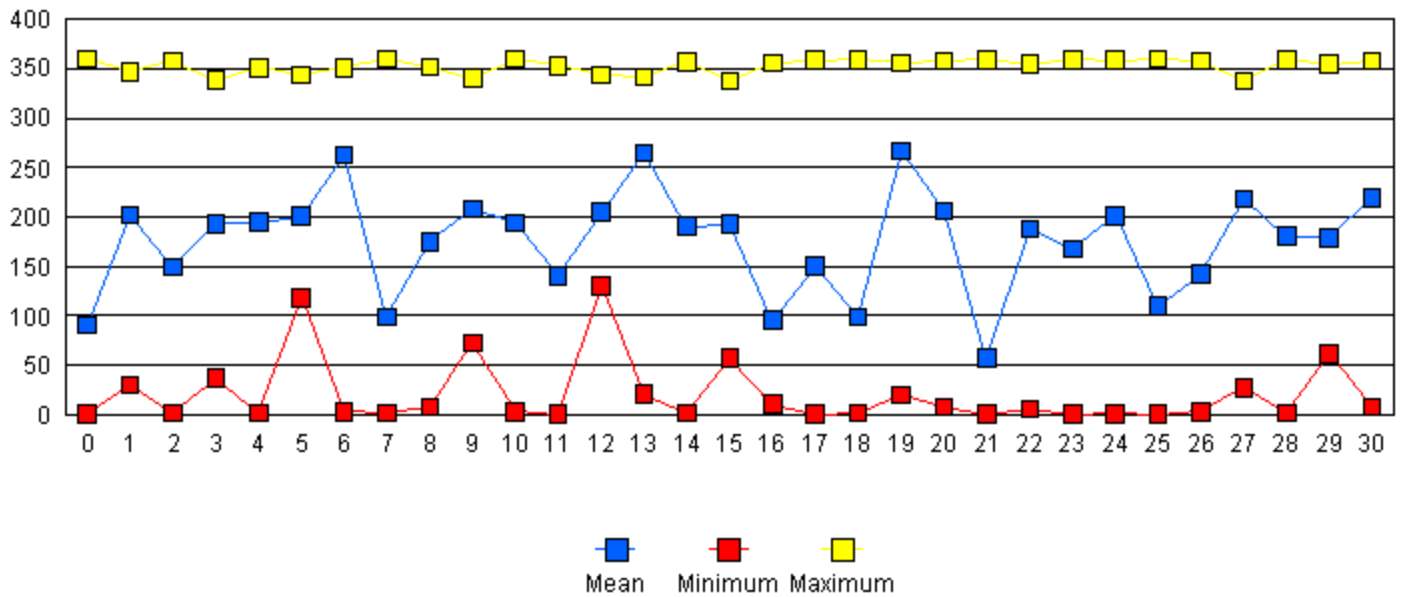
Mount Mansfield (West 2900'): August - Resultant Wind Speed (m/s)



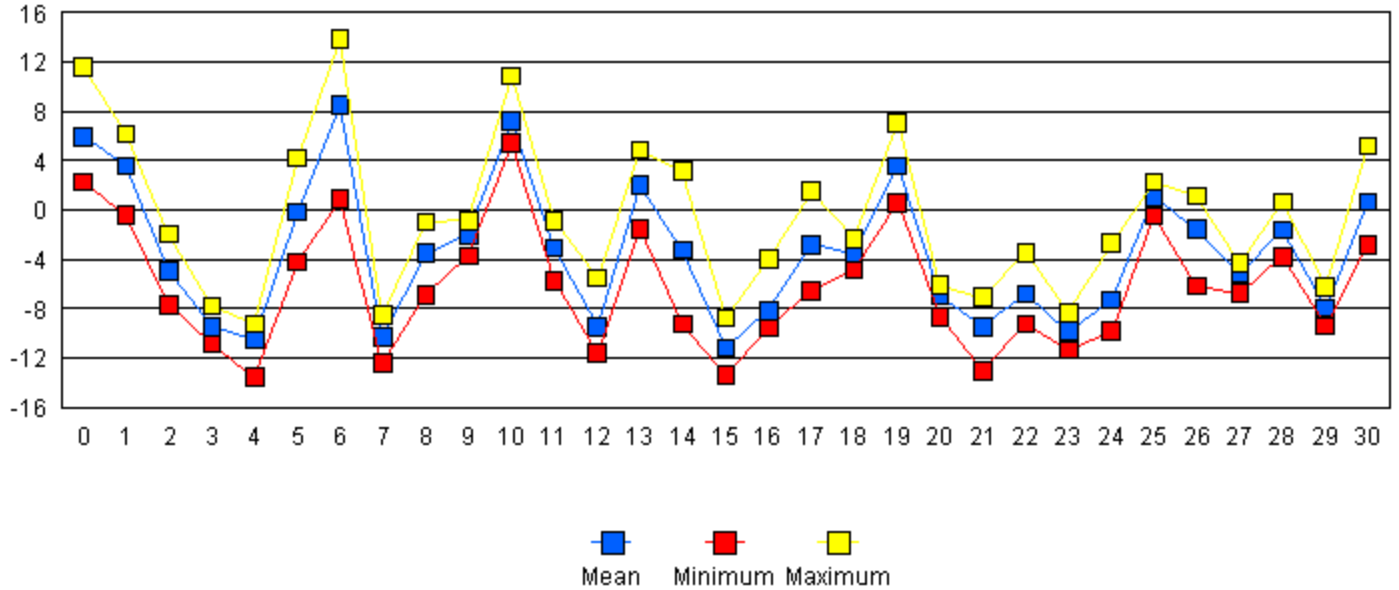
Mount Mansfield (West 2900'): August - Stand Deviation Wind Direction



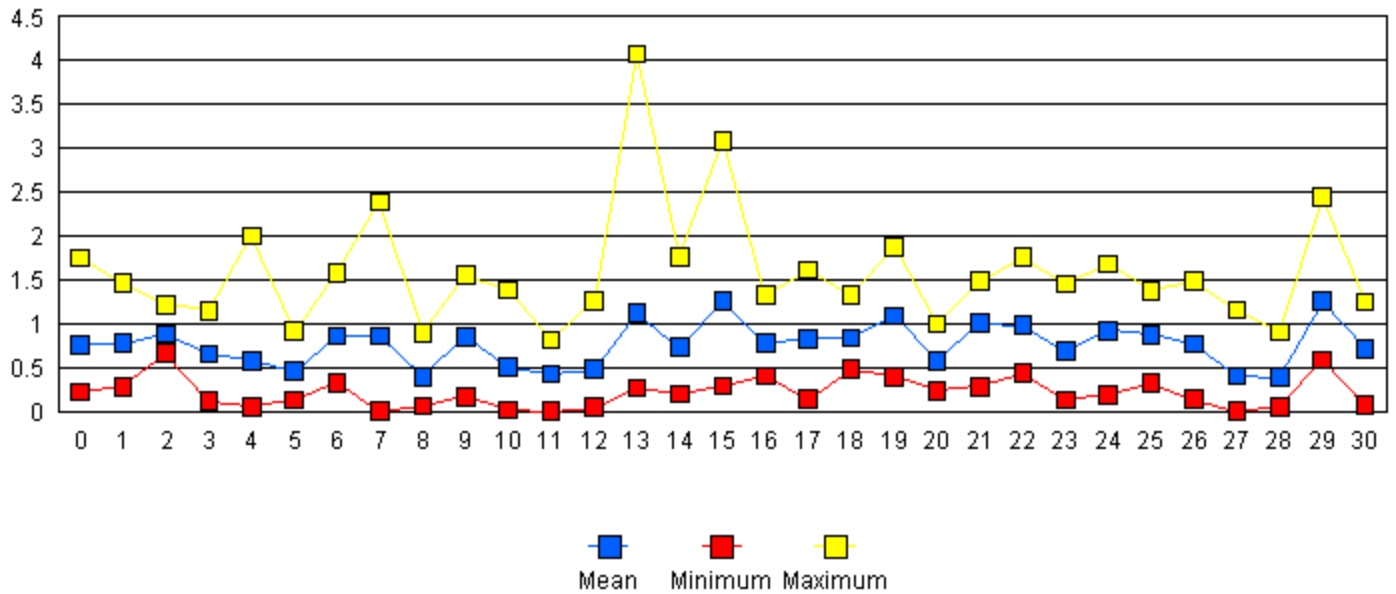
Mount Mansfield (West 2900'): August - Wind Direction (degrees)



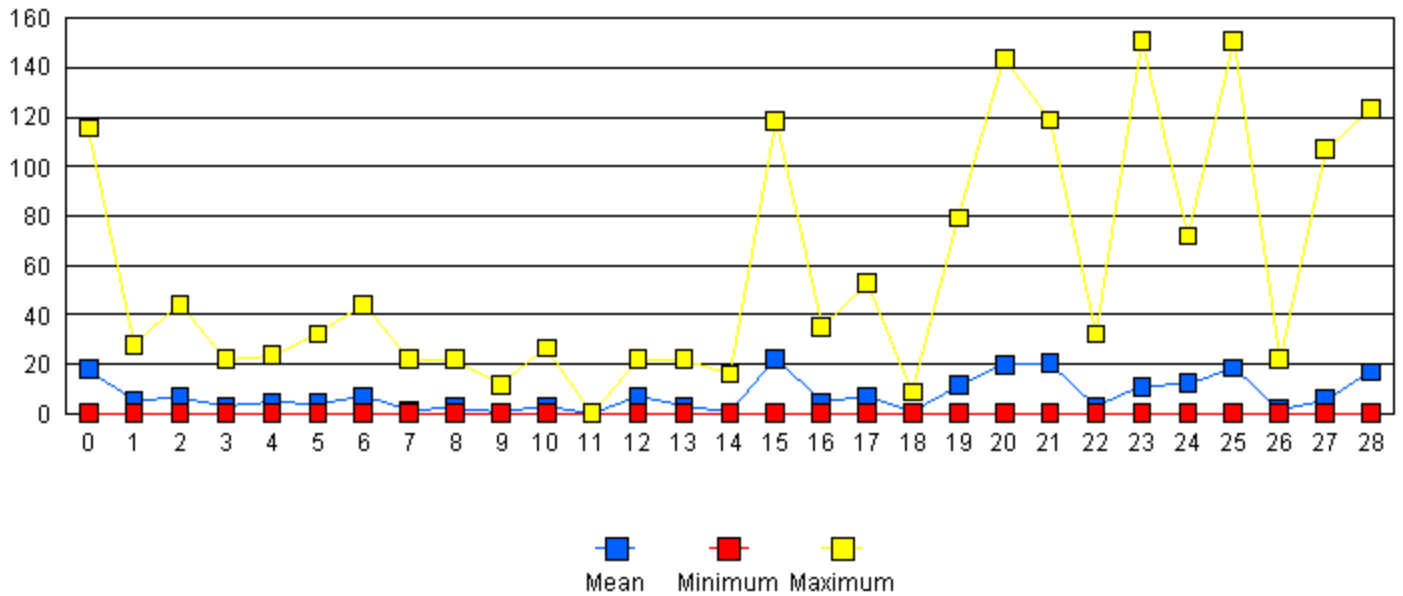
Mount Mansfield (West 2900'): December - Air Temperature (degrees C)



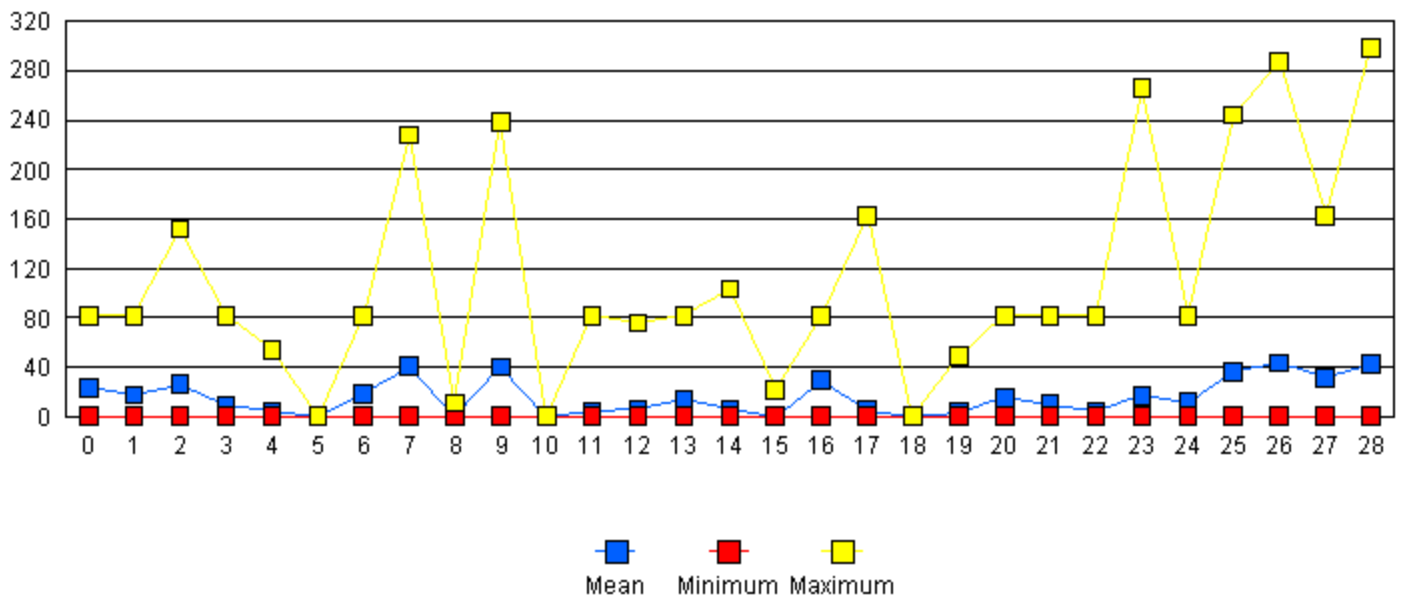
Mount Mansfield (West 2900'): December - Horizontal Wind Speed (ms)



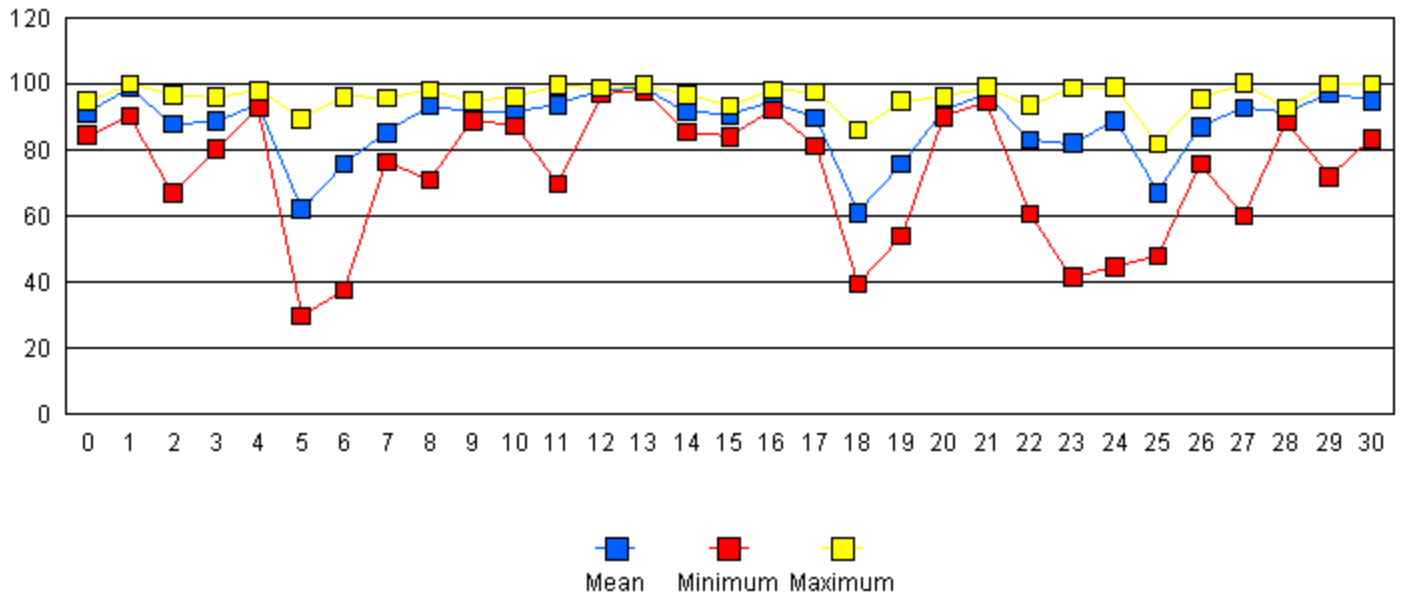
Mount Mansfield (West 2900'): December - Pyranometer (watts/m²)



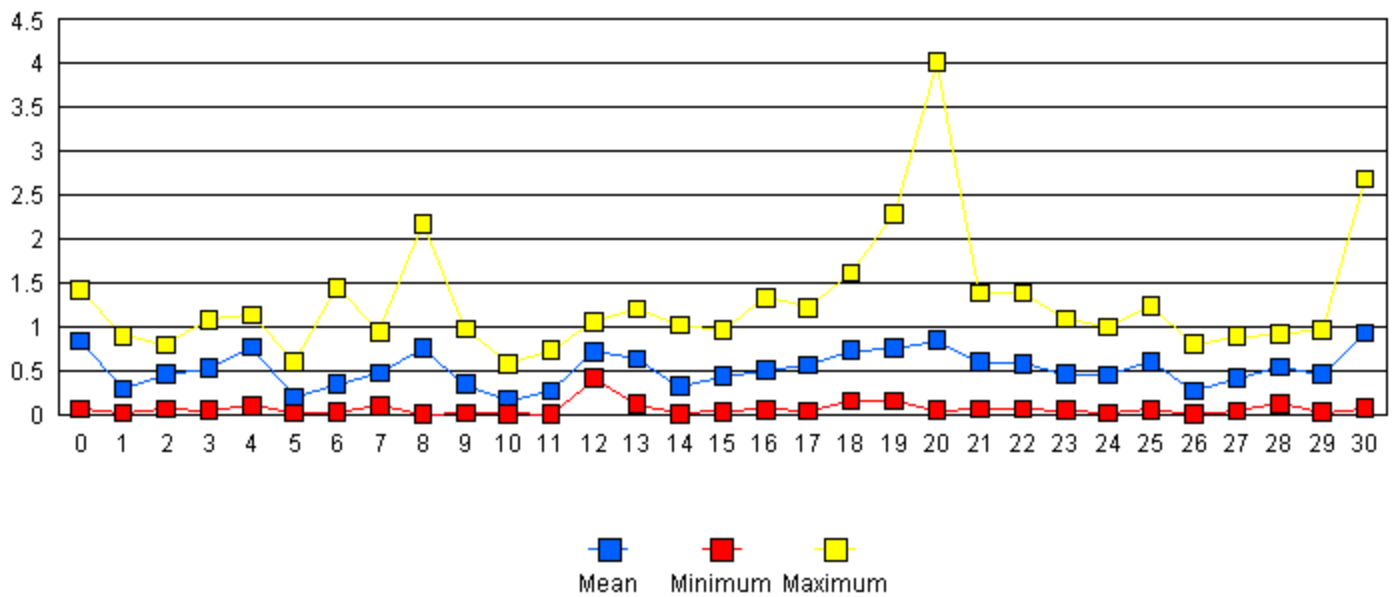
Mount Mansfield (West 2900'): December - Quantum



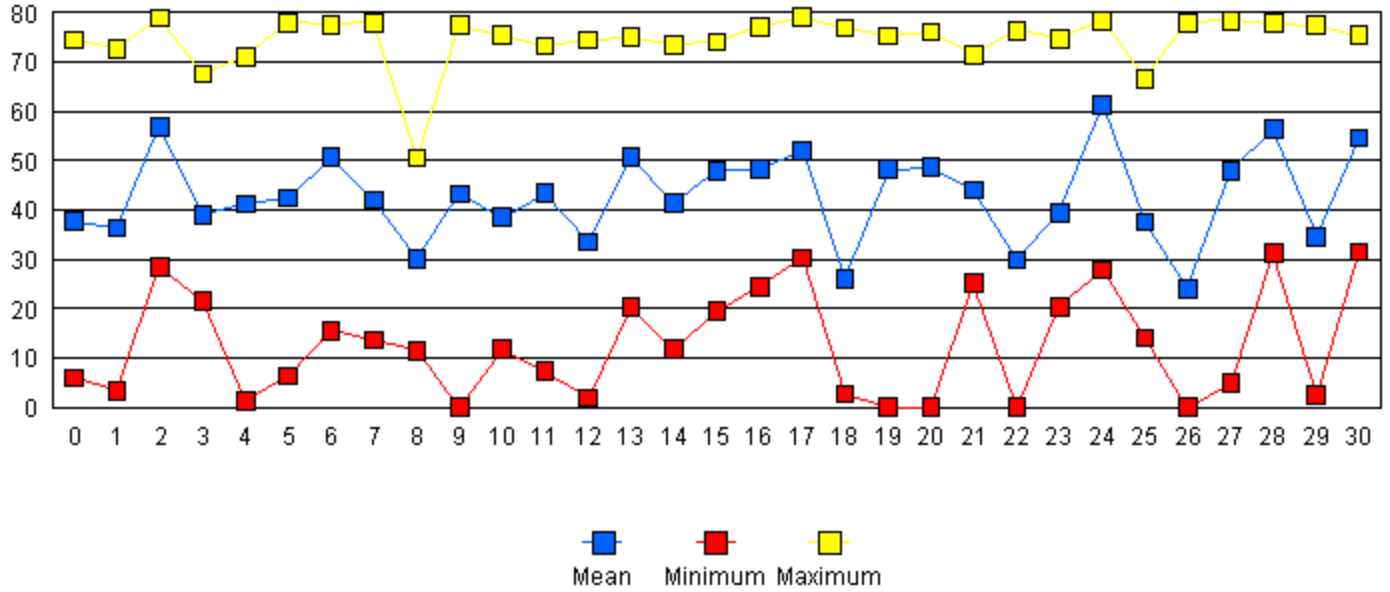
Mount Mansfield (West 2900'): December - Relative Humidity (%)



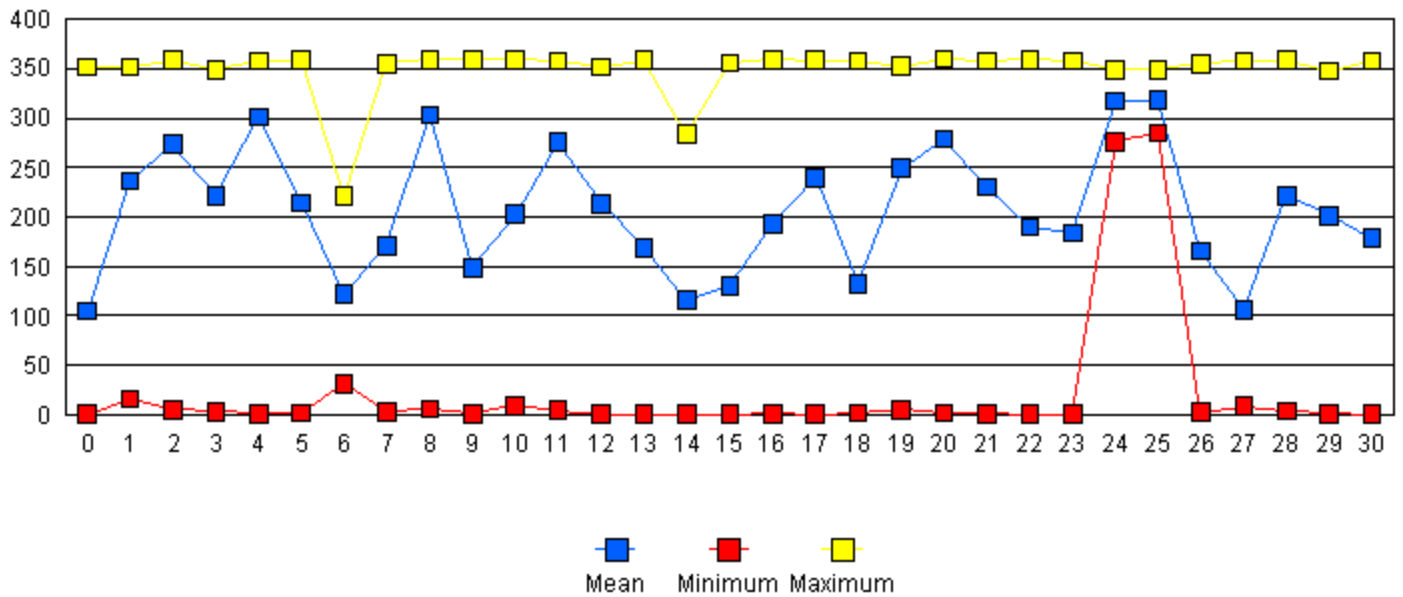
Mount Mansfield (West 2900'): December - Resultant Wind Speed (m/s)



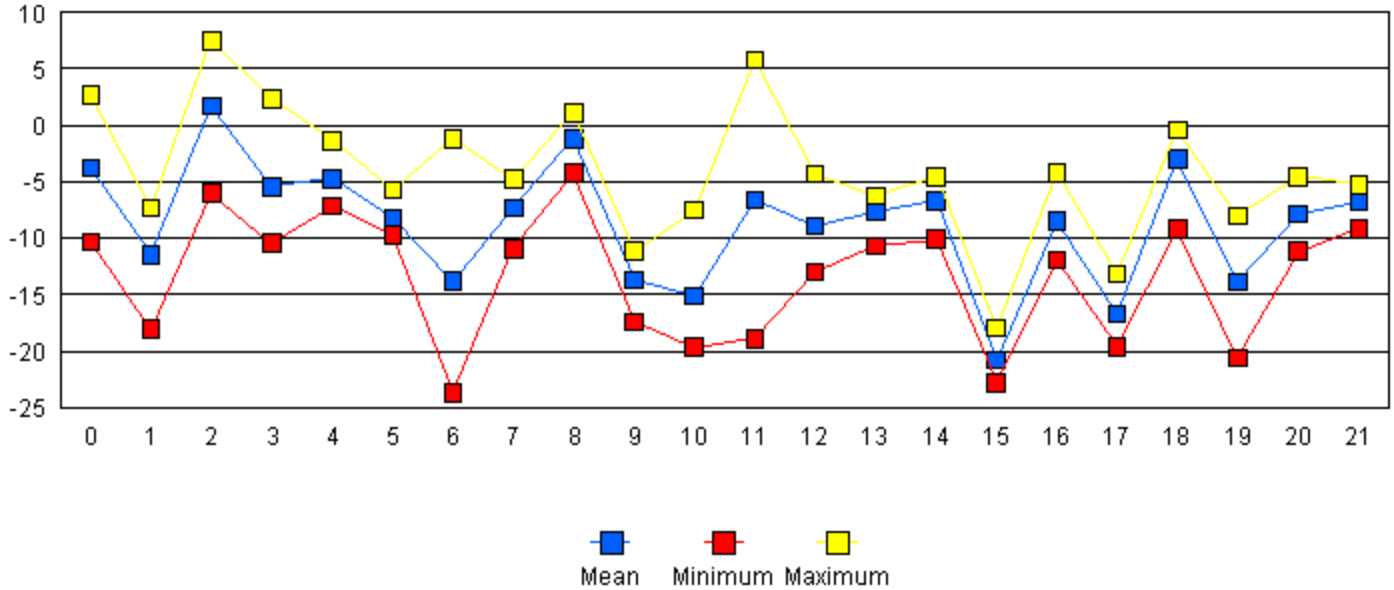
Mount Mansfield (West 2900'): December - Stand Deviation Wind Direction



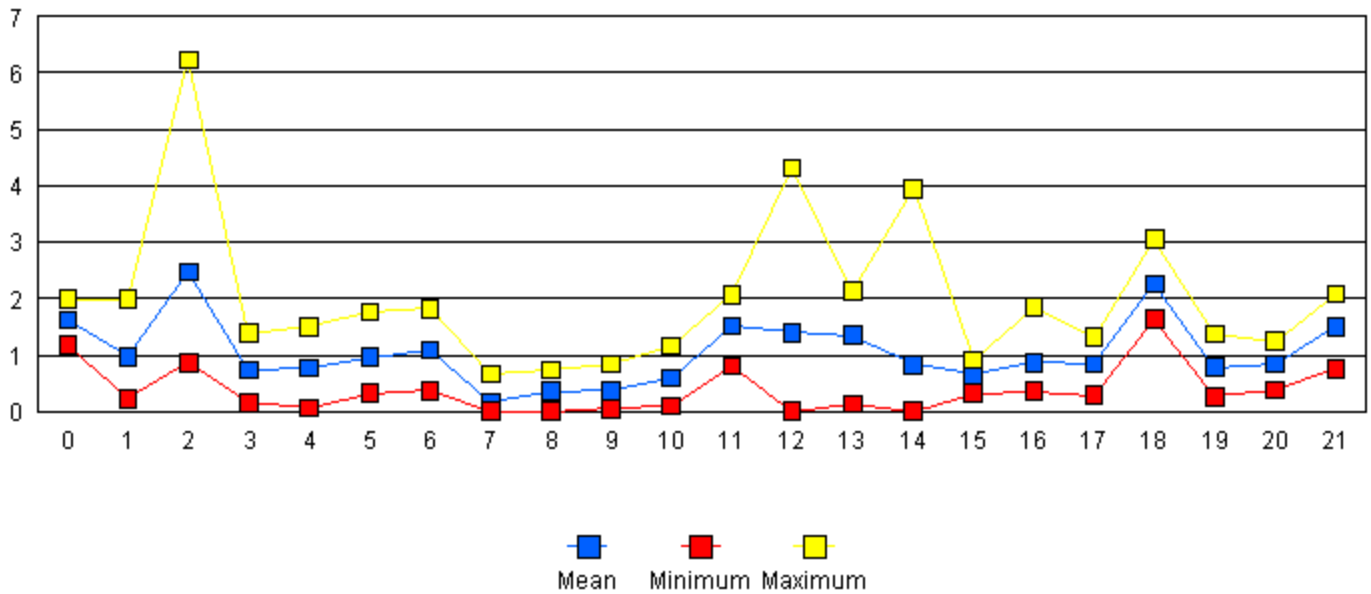
Mount Mansfield (West 2900'): December - Wind Direction (degrees)



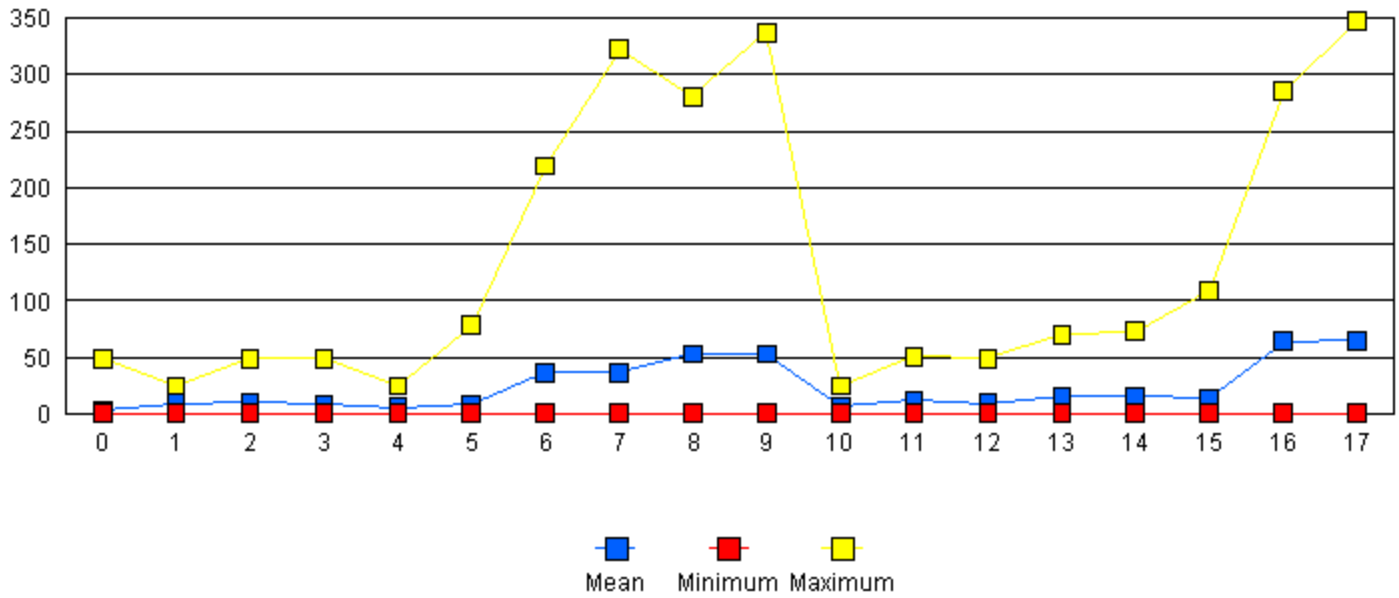
Mount Mansfield (West 2900'): February - Air Temperature (degrees C)



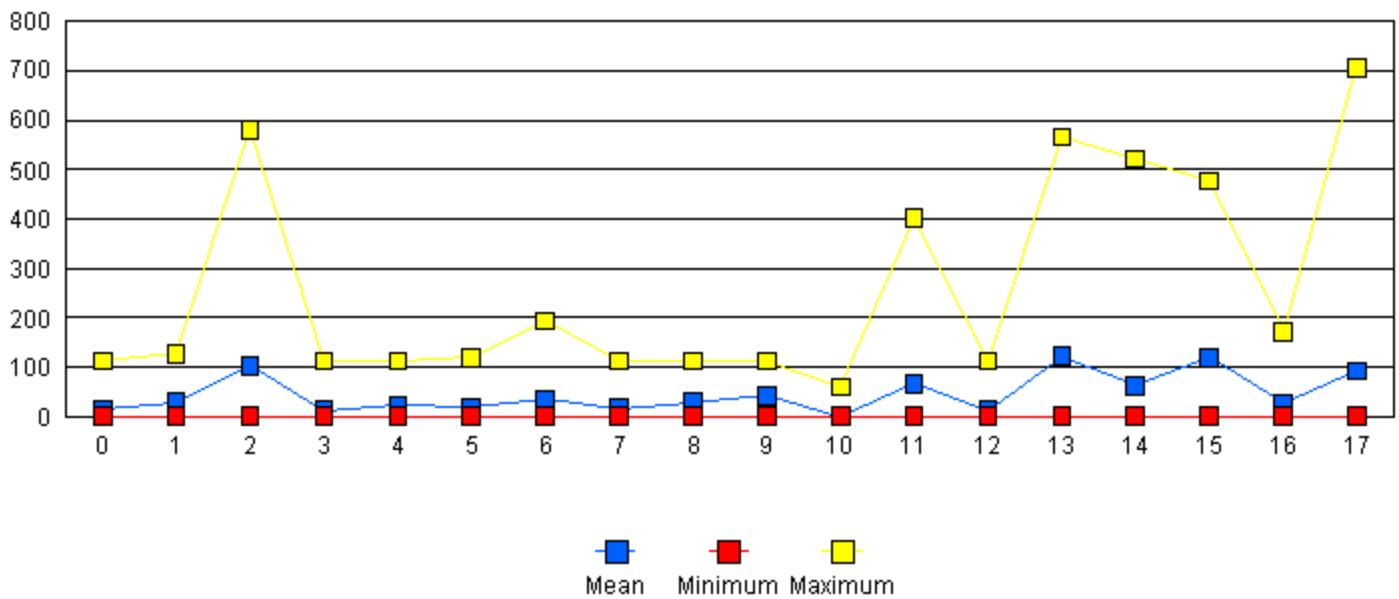
Mount Mansfield (West 2900'): February - Horizontal Wind Speed (ms)



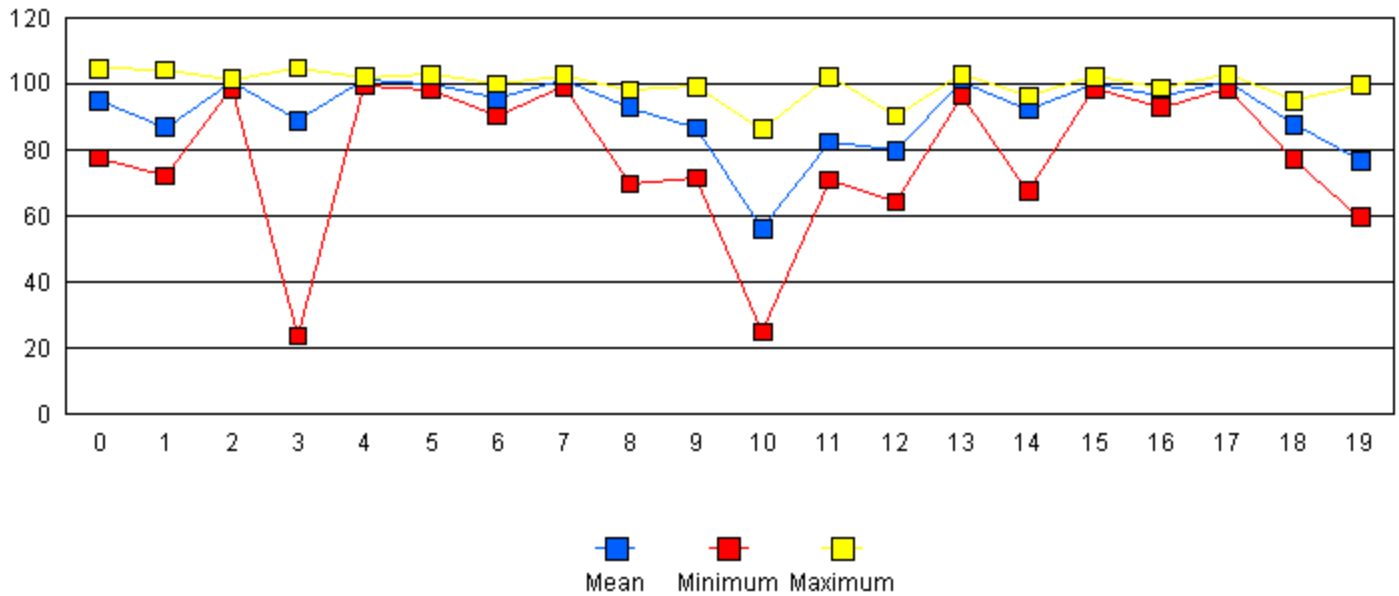
Mount Mansfield (West 2900'): February - Pyranometer (watts/m²)



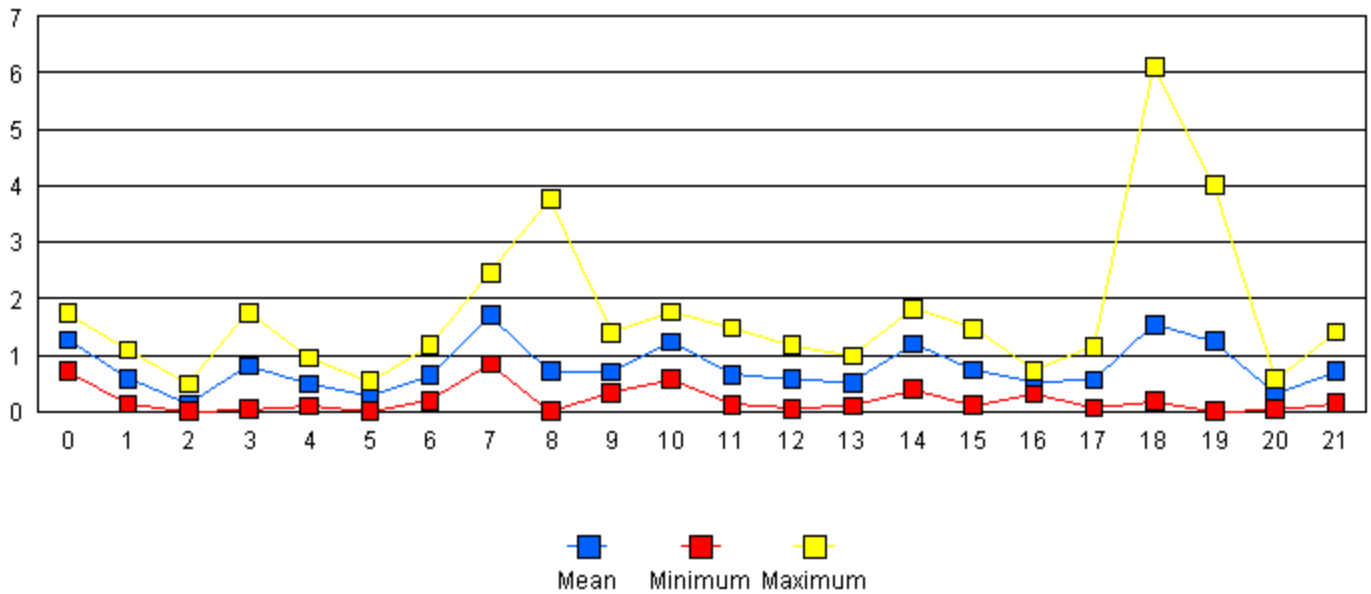
Mount Mansfield (West 2900'): February - Quantum



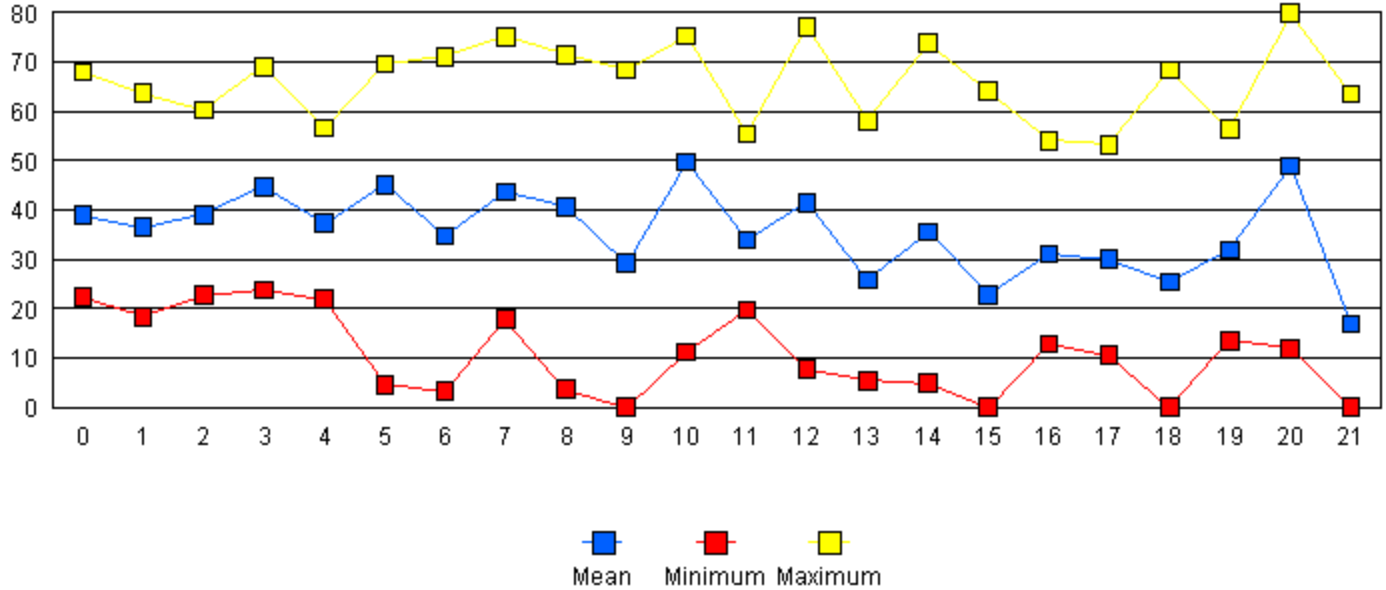
Mount Mansfield (West 2900'): February - Relative Humidity (%)



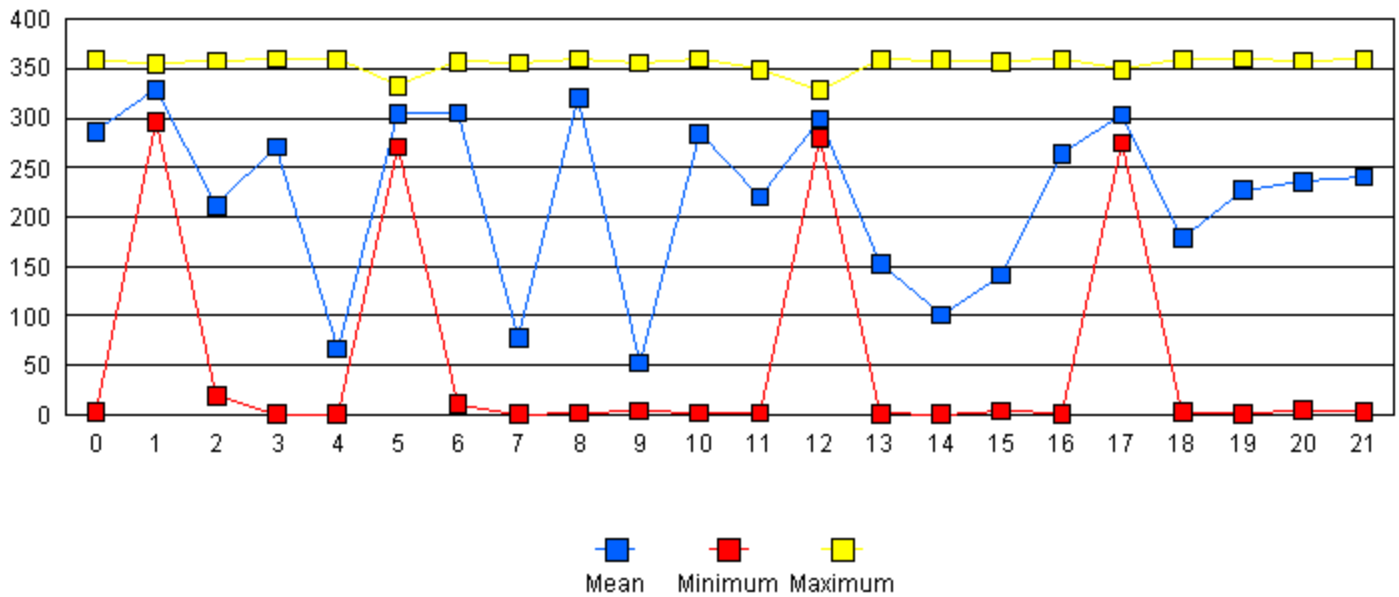
Mount Mansfield (West 2900'): February - Resultant Wind Speed (m/s)



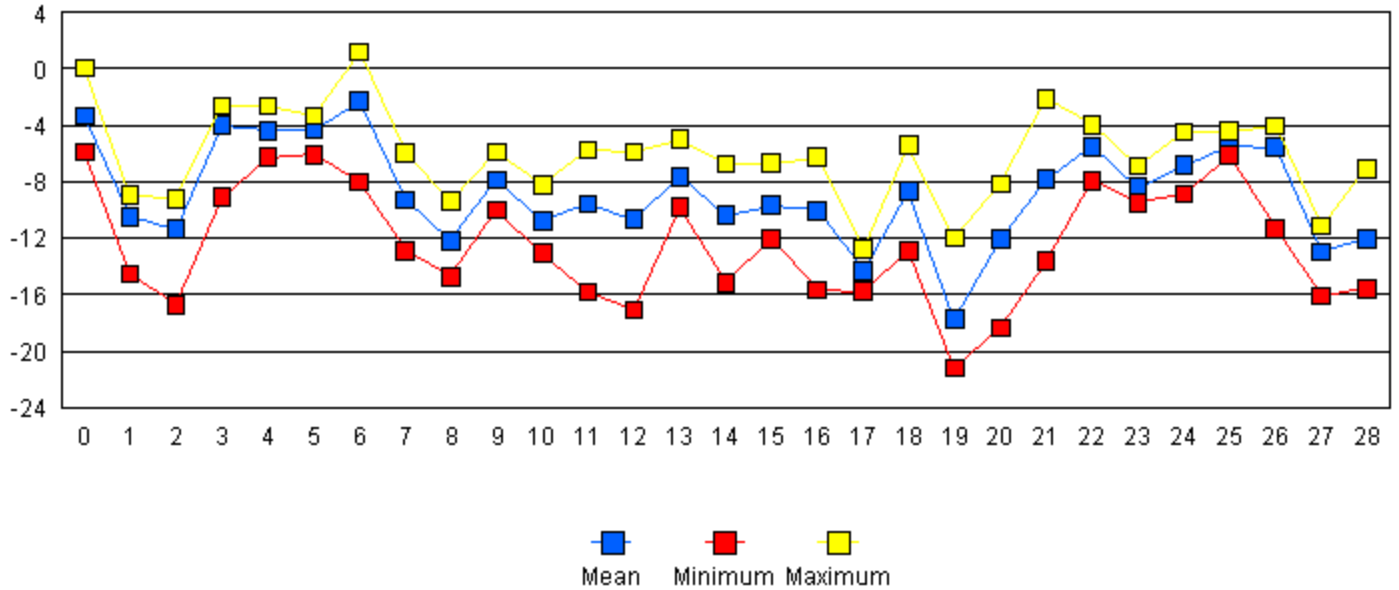
Mount Mansfield (West 2900'): February - Stand Deviation Wind Direction



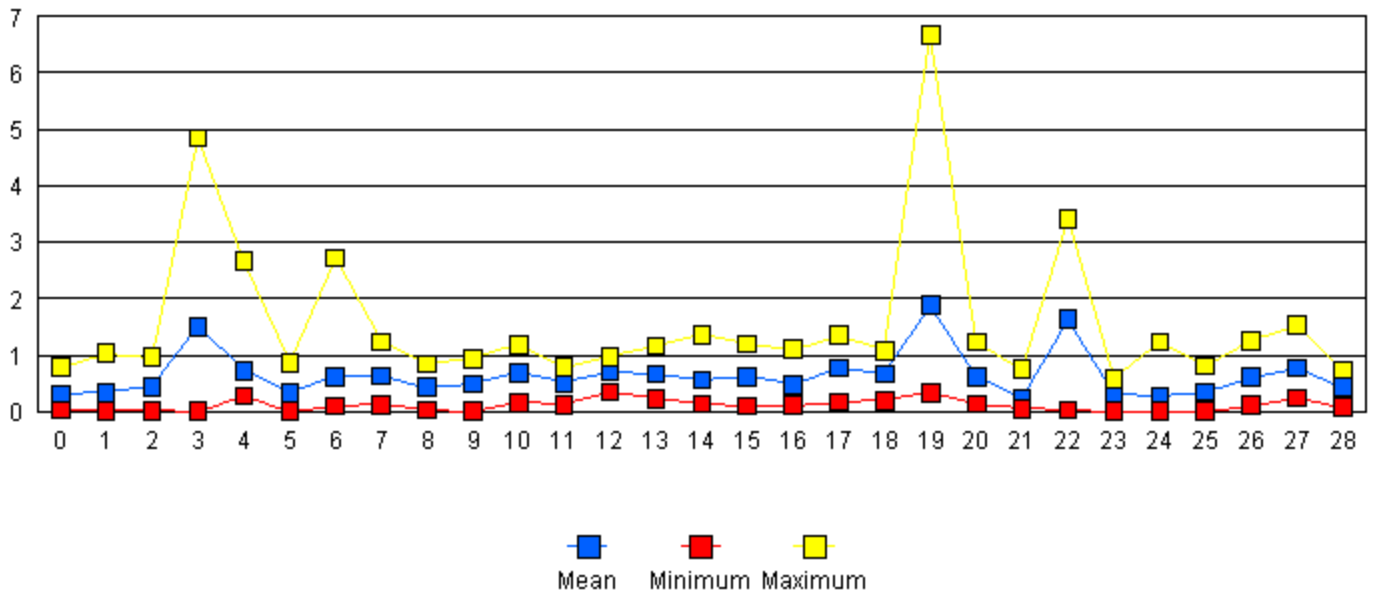
Mount Mansfield (West 2900'): February - Wind Direction (degrees)



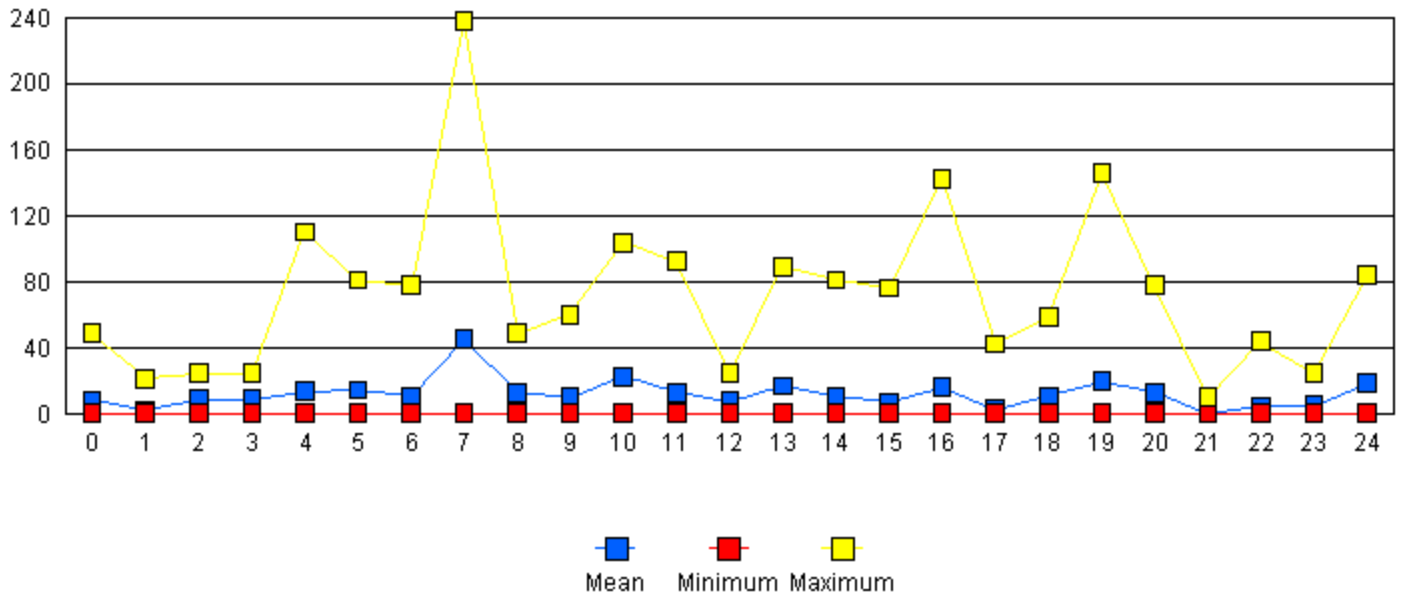
Mount Mansfield (West 2900'): January - Air Temperature (degrees C)



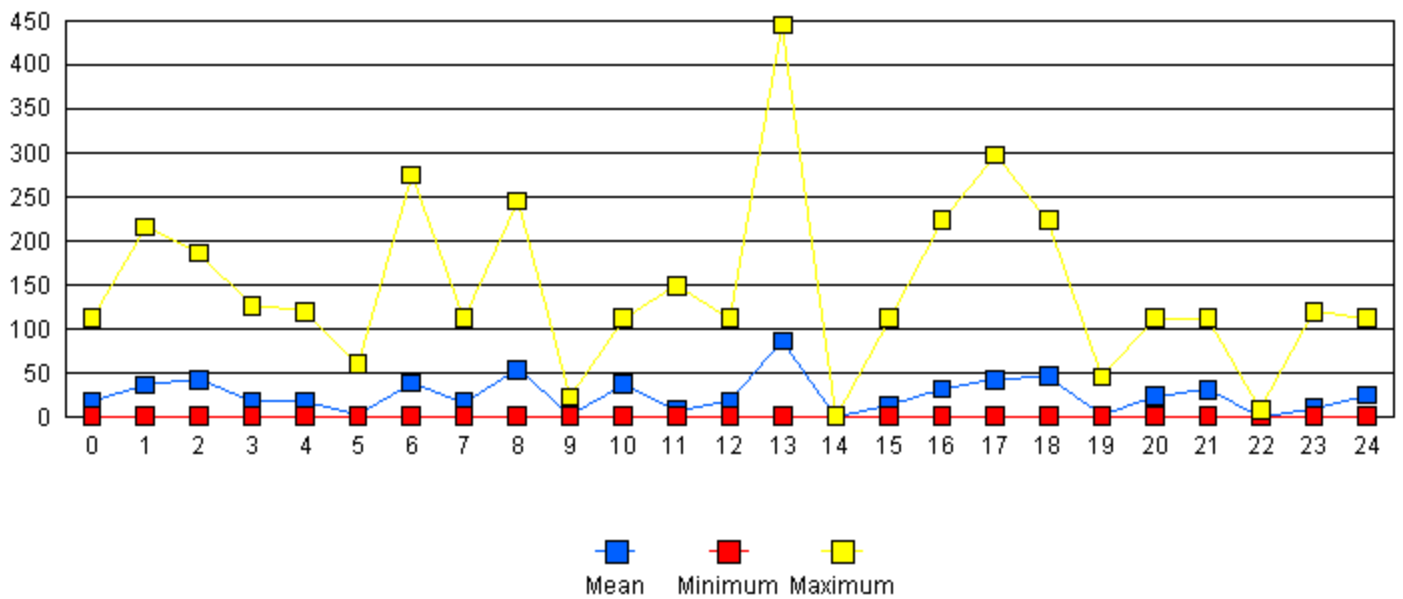
Mount Mansfield (West 2900'): January - Horizontal Wind Speed (ms)



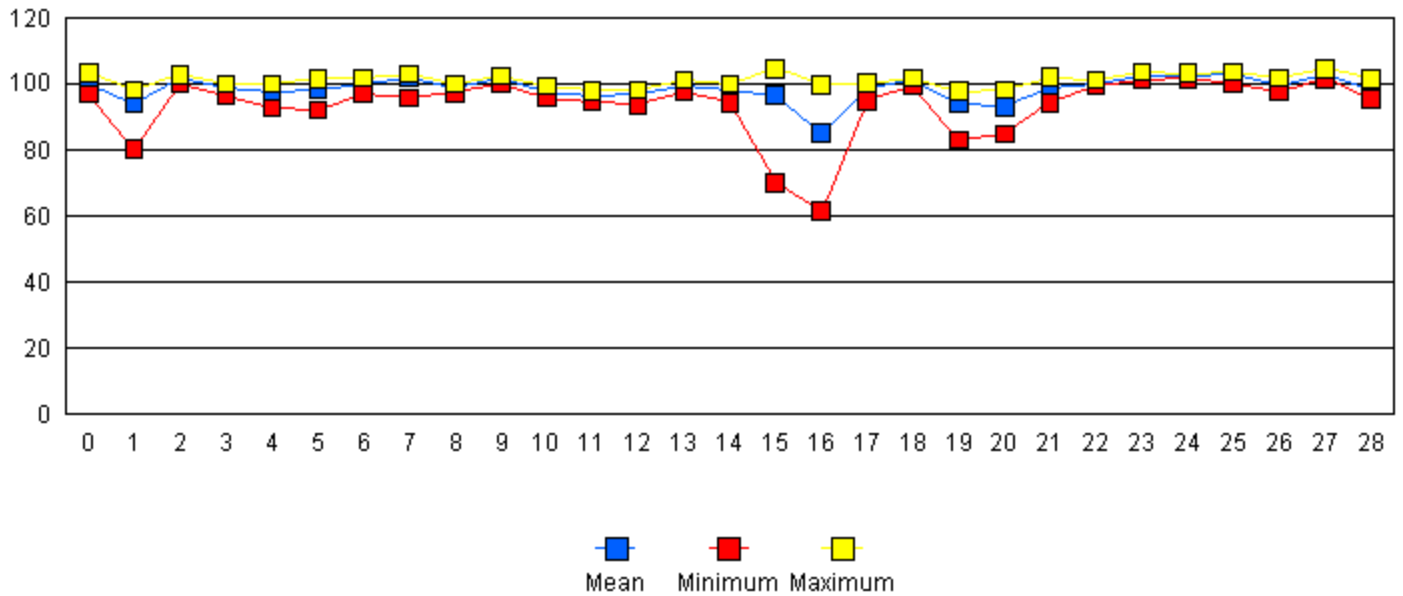
Mount Mansfield (West 2900'): January - Pyranometer (watts/m²)



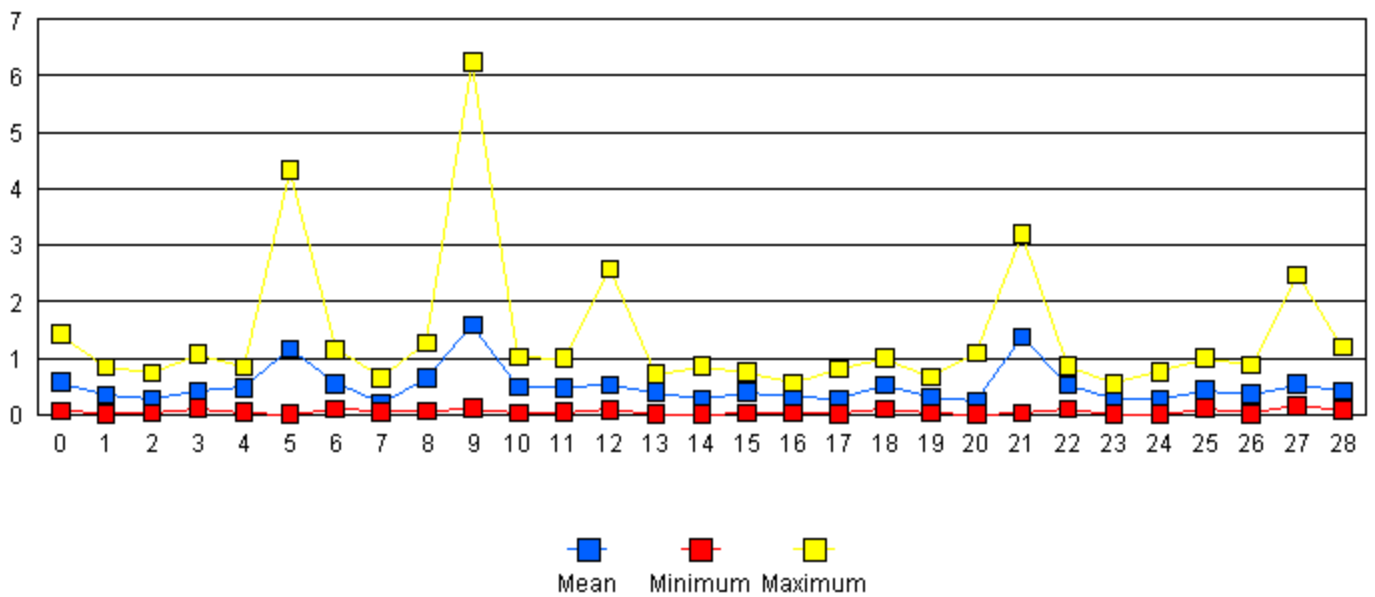
Mount Mansfield (West 2900'): January - Quantum



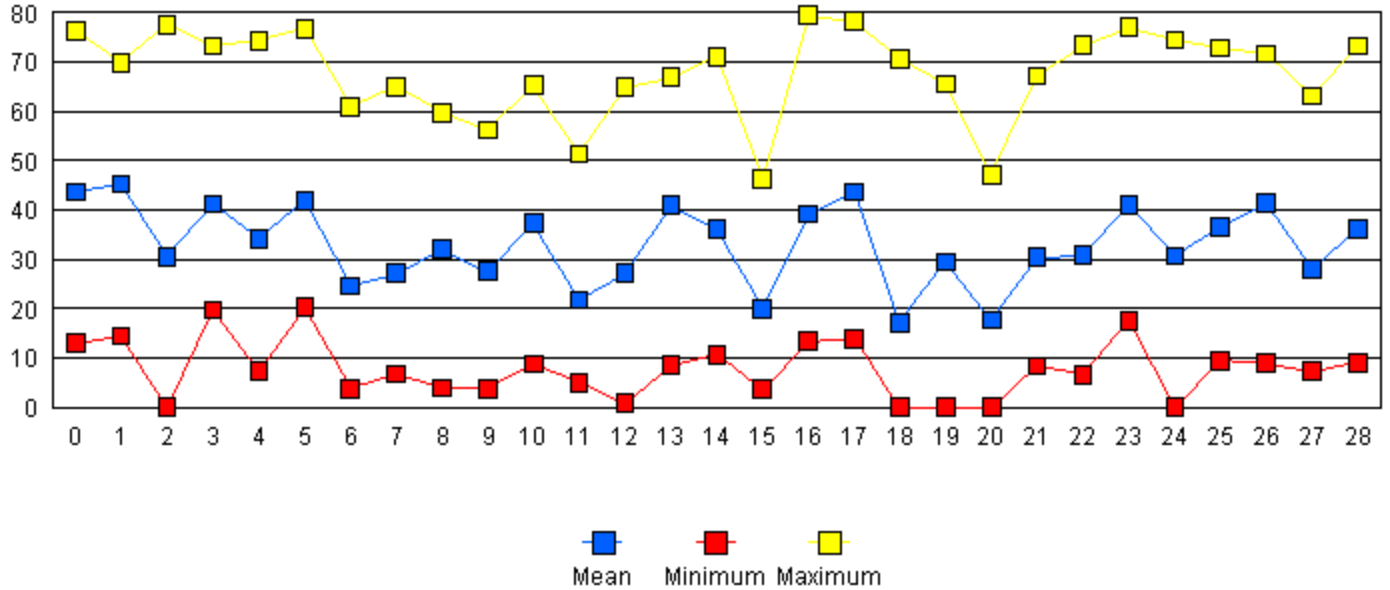
Mount Mansfield (West 2900'): January - Relative Humidity (%)



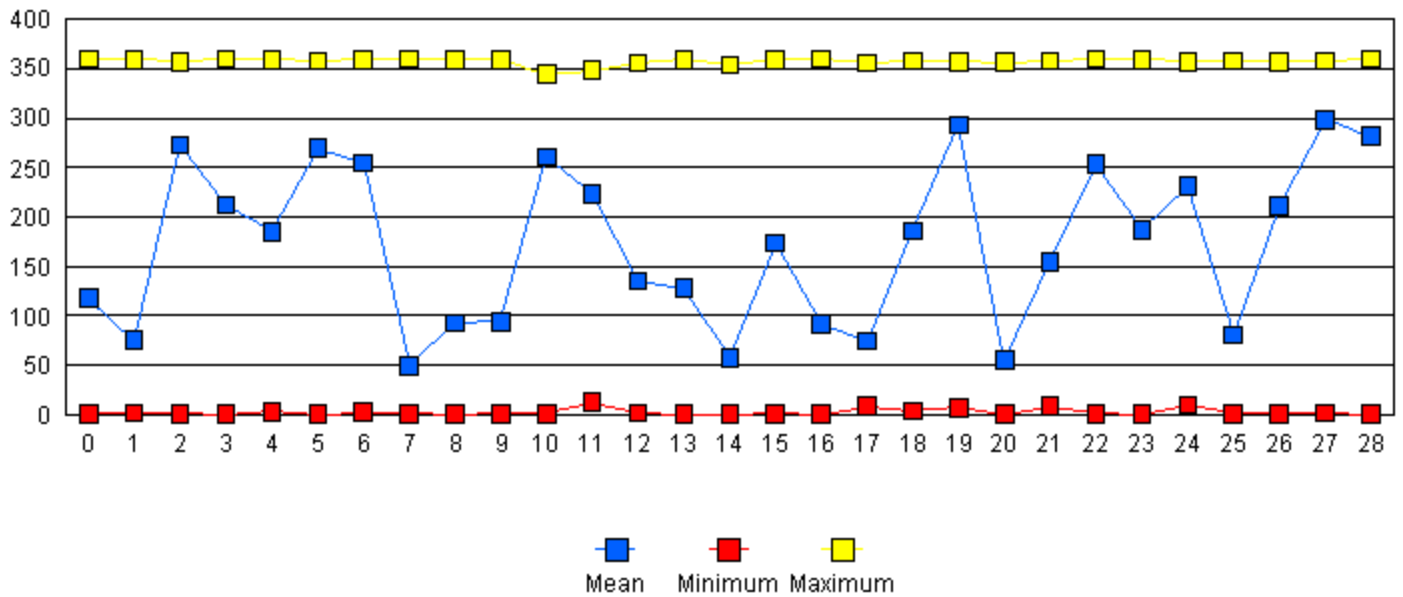
Mount Mansfield (West 2900'): January - Resultant Wind Speed (m/s)



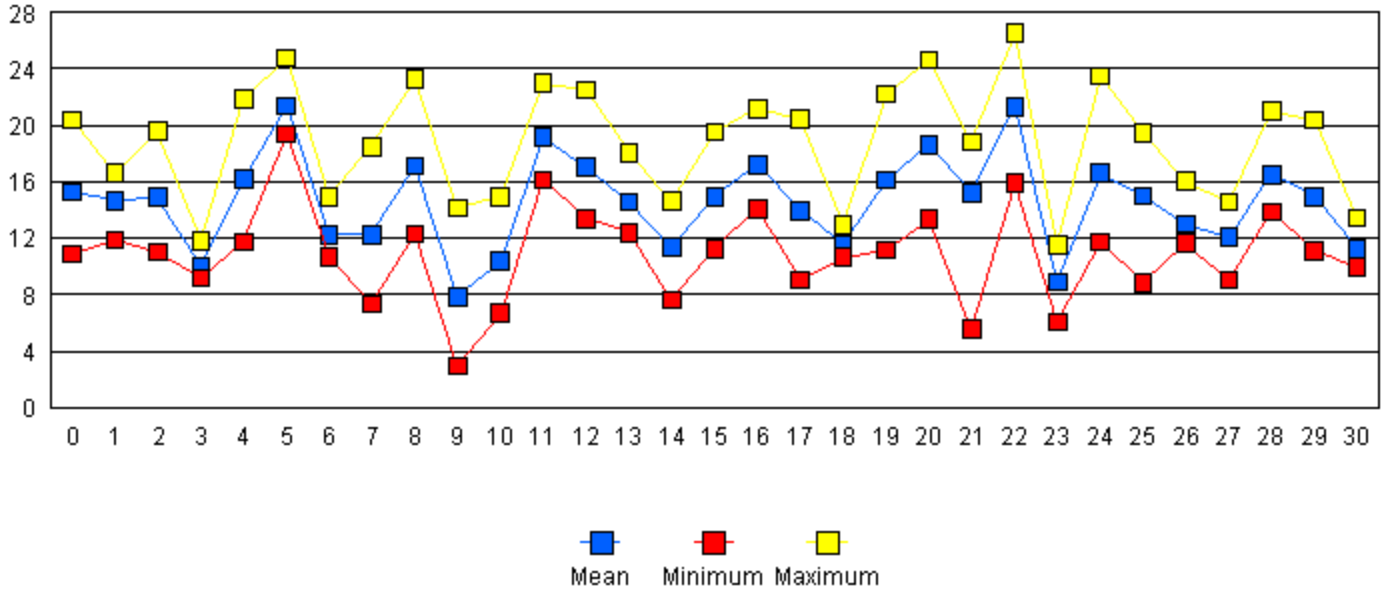
Mount Mansfield (West 2900'): January - Stand Deviation Wind Direction



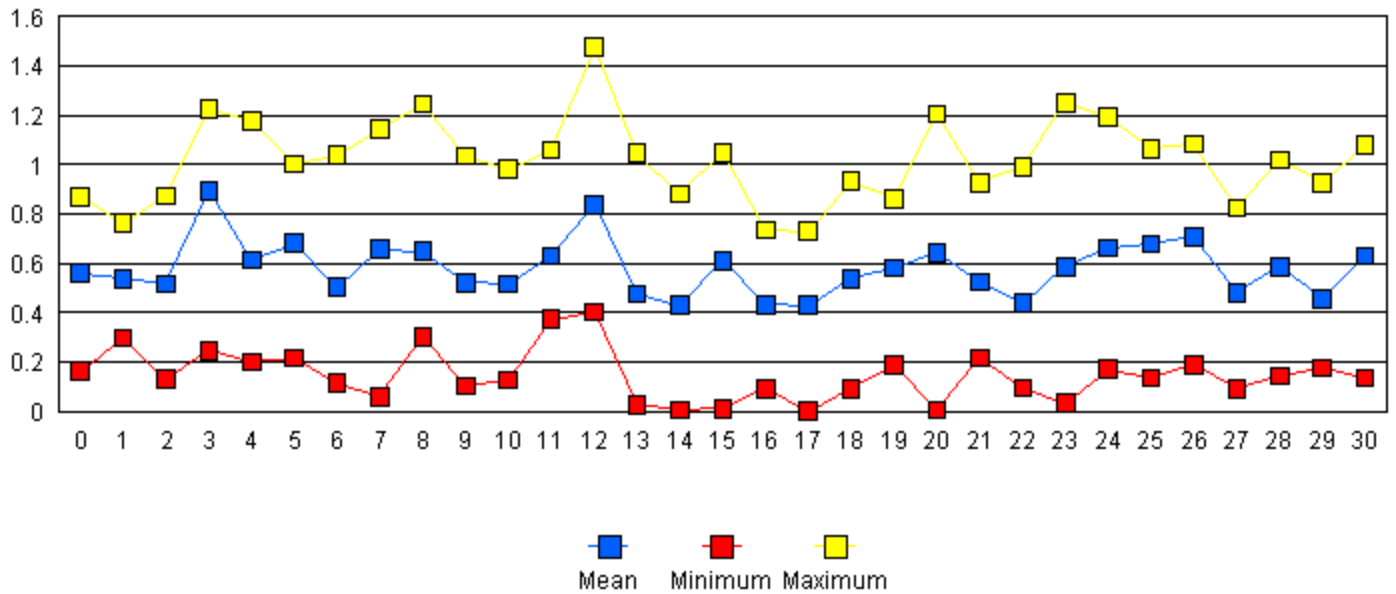
Mount Mansfield (West 2900'): January - Wind Direction (degrees)



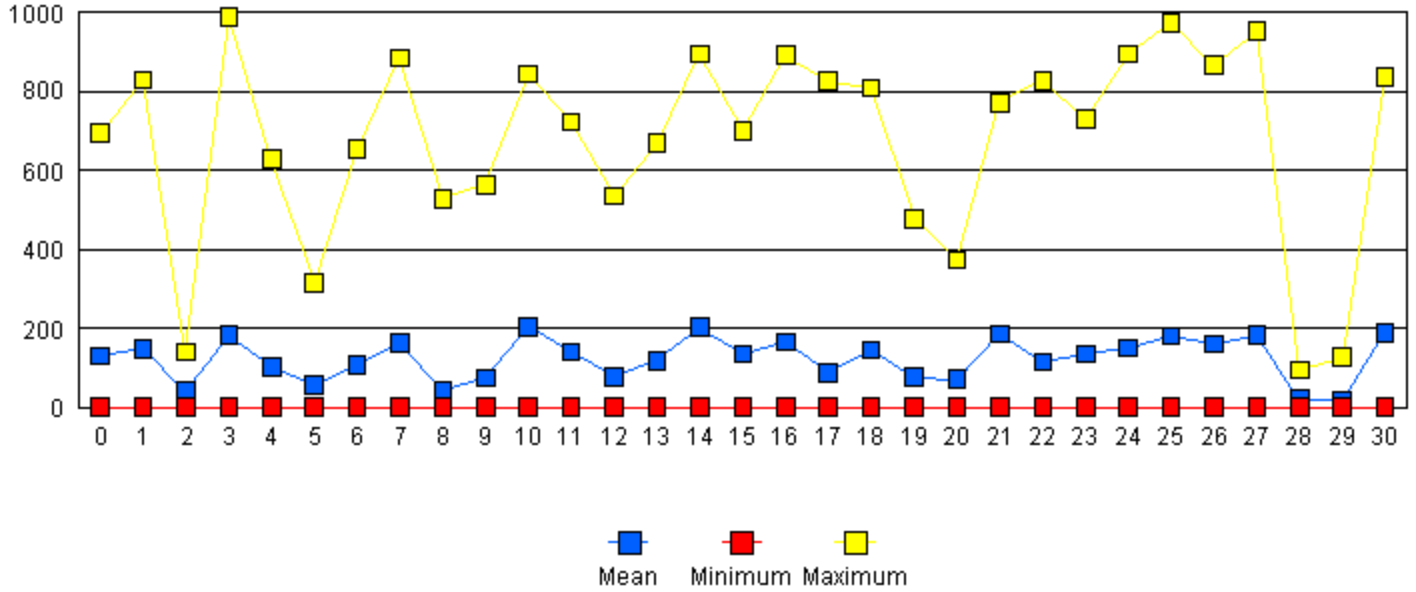
Mount Mansfield (West 2900'): July - Air Temperature (degrees C)



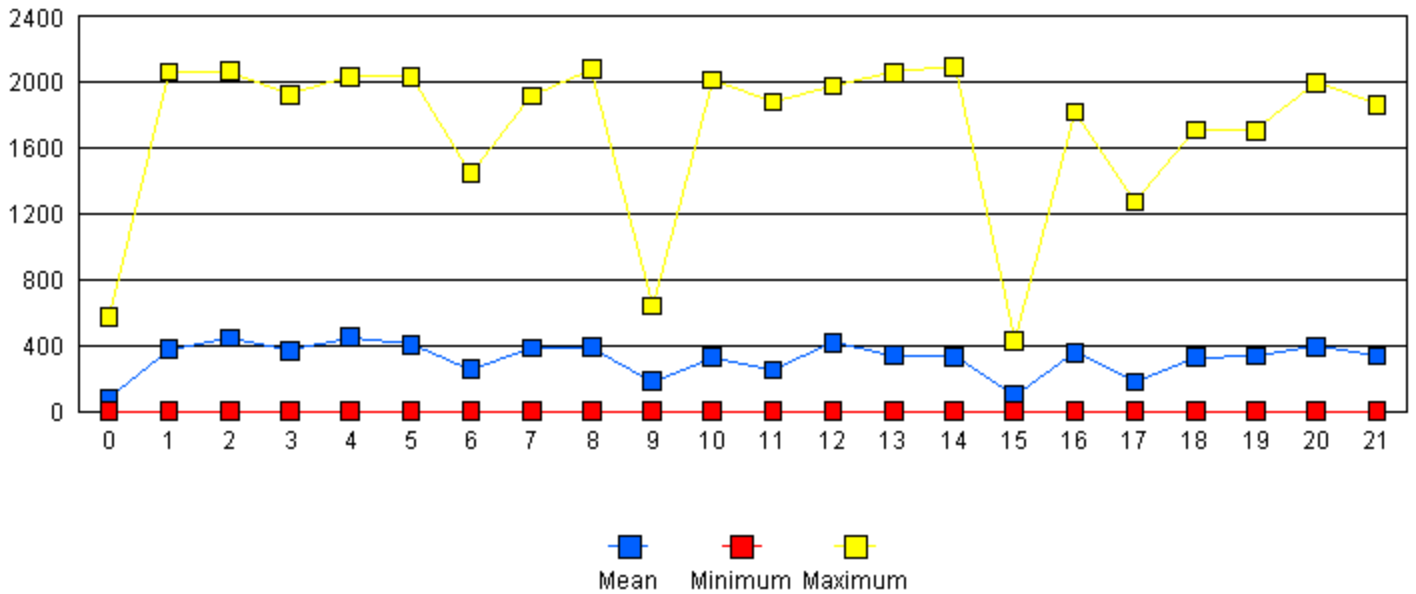
Mount Mansfield (West 2900'): July - Horizontal Wind Speed (ms)



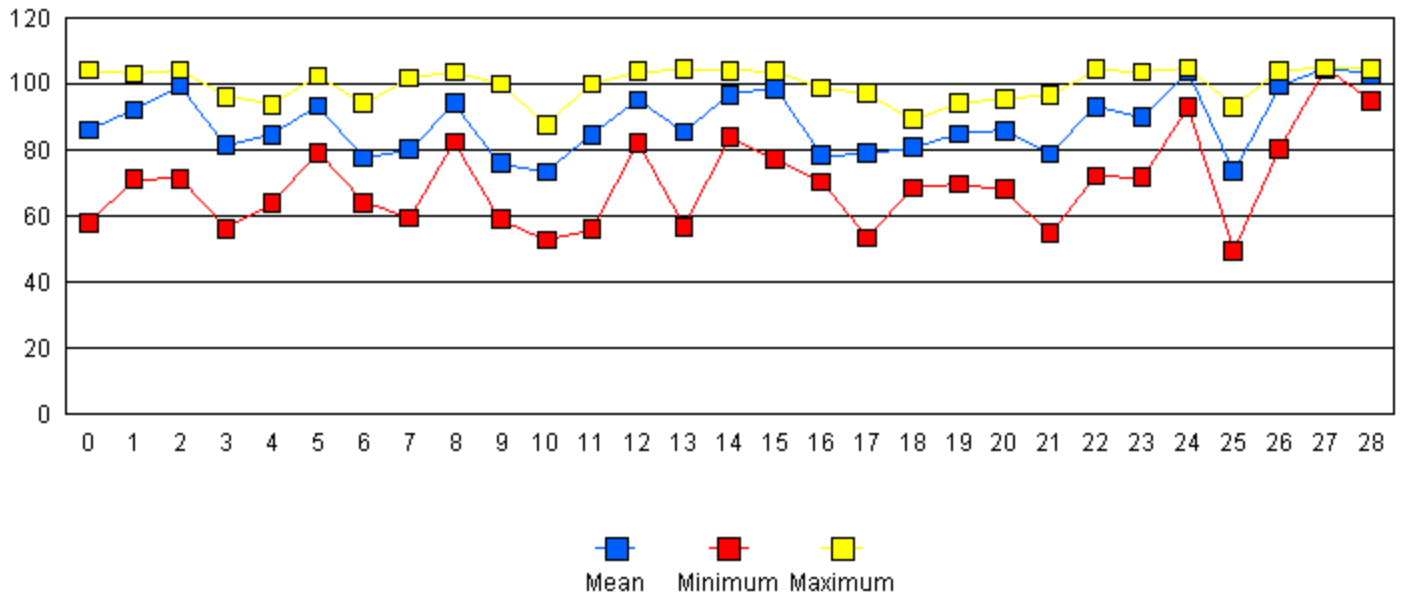
Mount Mansfield (West 2900'): July - Pyranometer (watts/m²)



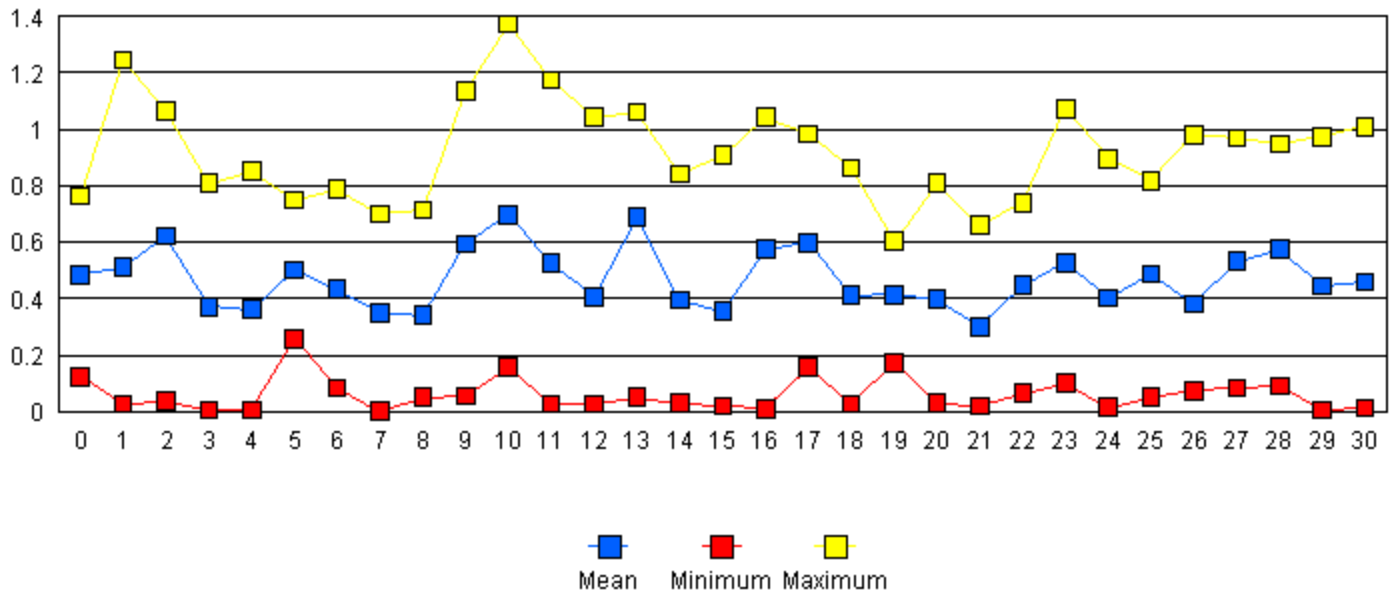
Mount Mansfield (West 2900'): July - Quantum



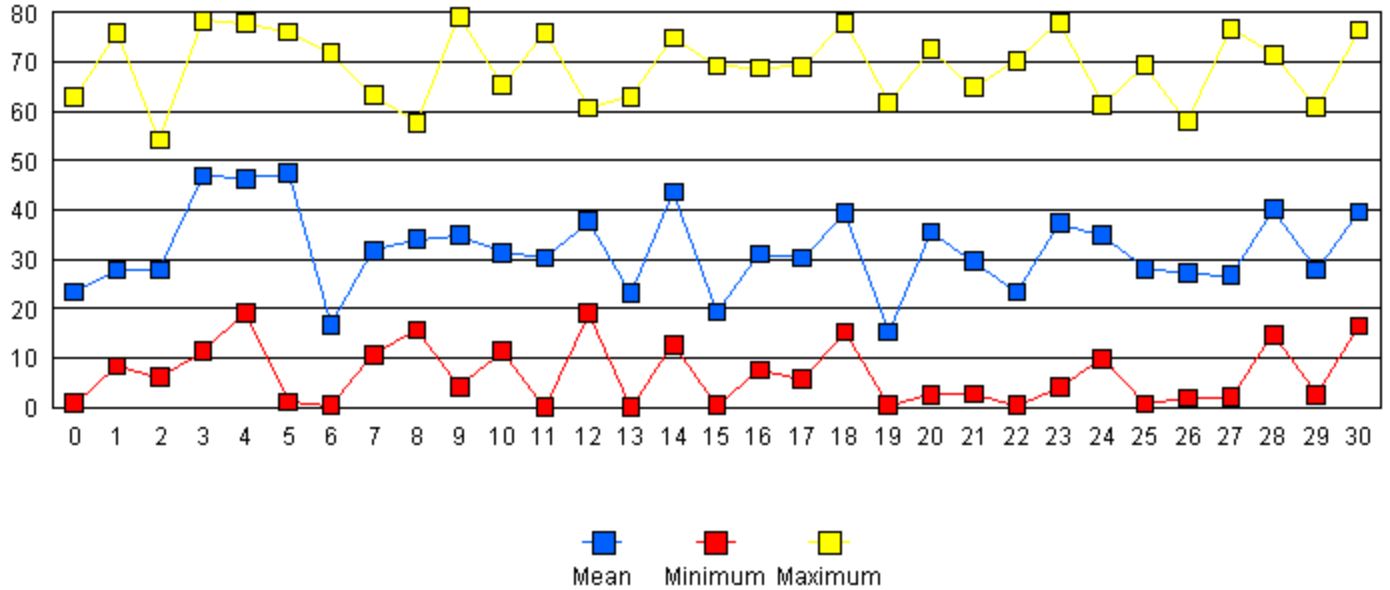
Mount Mansfield (West 2900'): July - Relative Humidity (%)



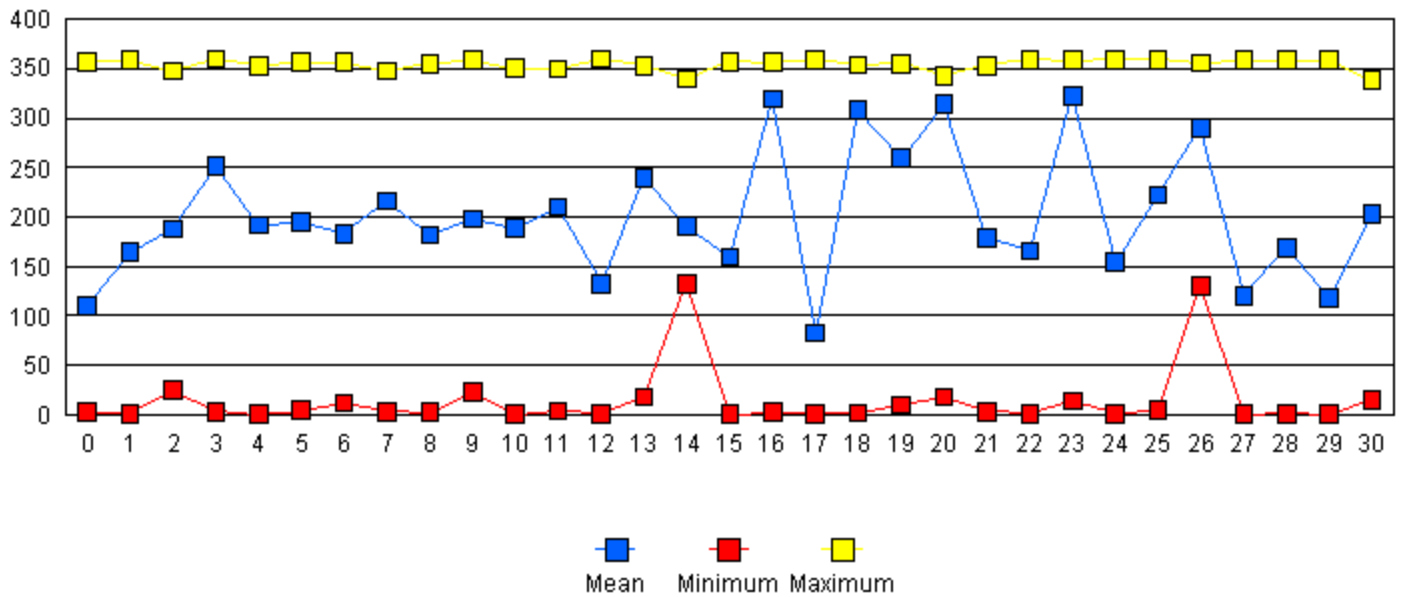
Mount Mansfield (West 2900'): July - Resultant Wind Speed (m/s)



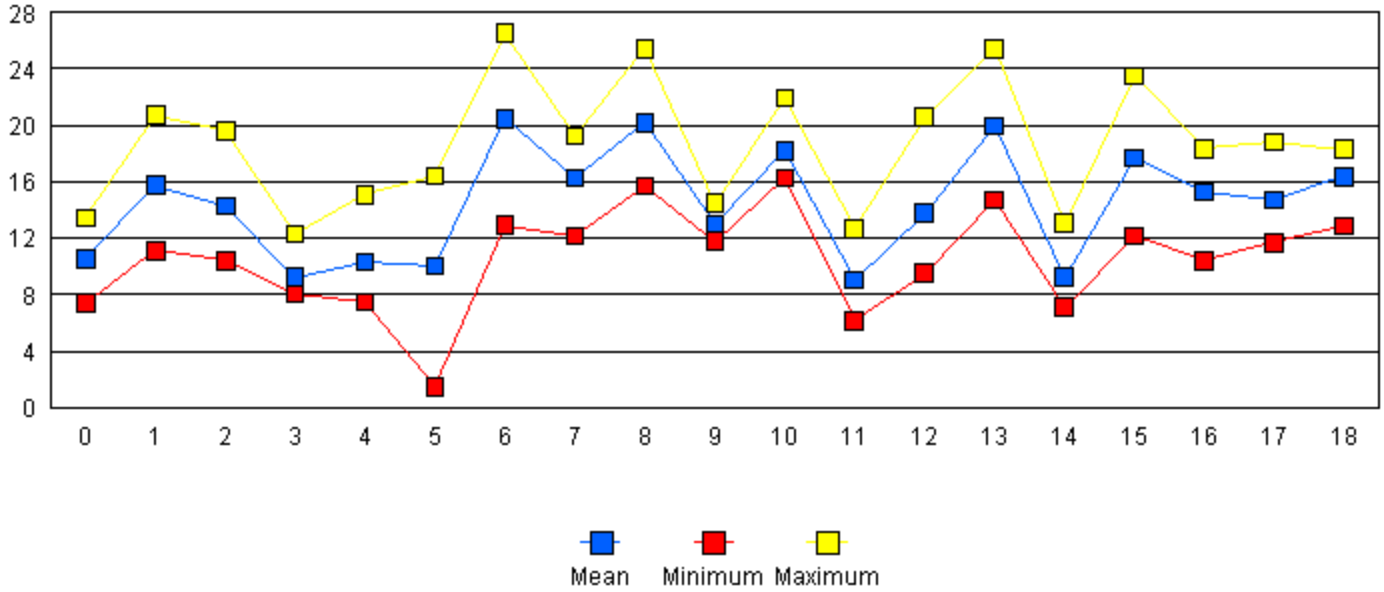
Mount Mansfield (West 2900'): July - Stand Deviation Wind Direction



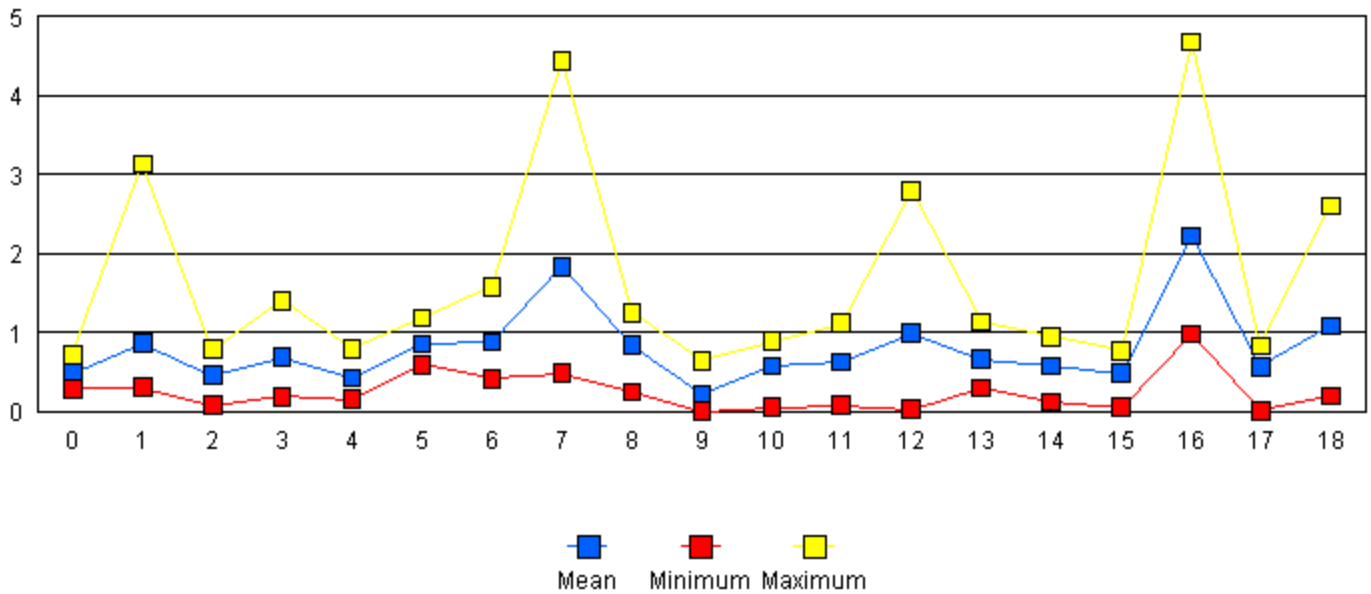
Mount Mansfield (West 2900'): July - Wind Direction (degrees)



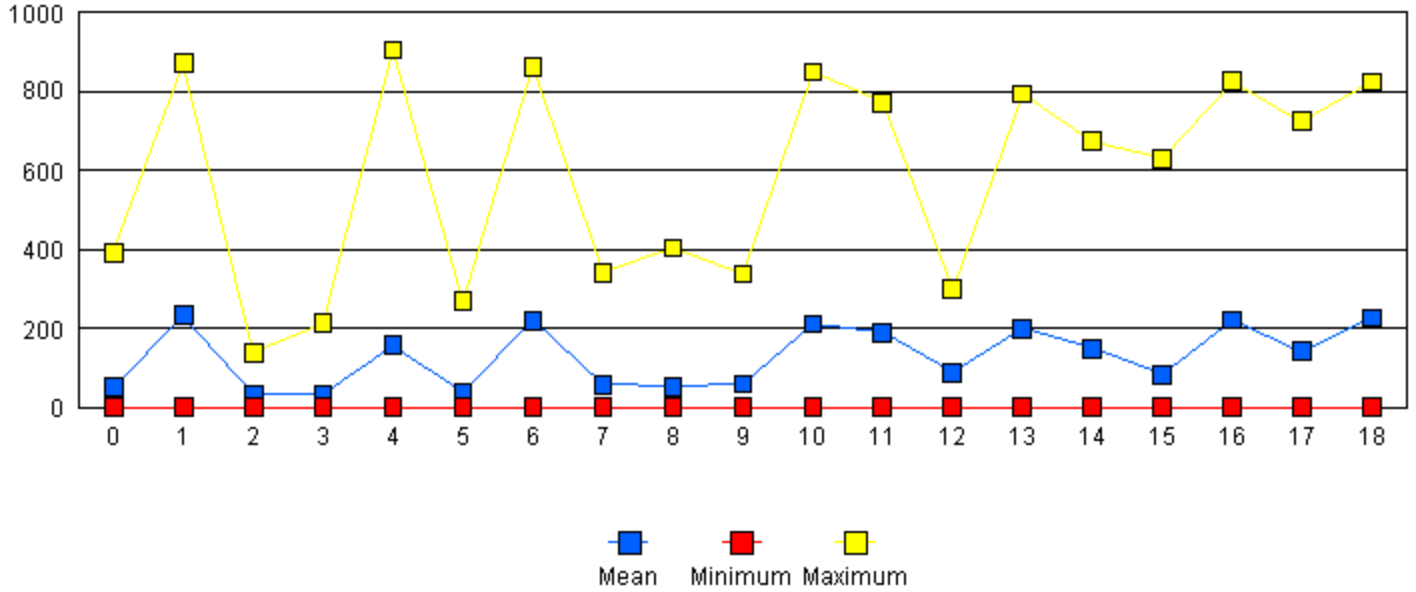
Mount Mansfield (West 2900'): June - Air Temperature (degrees C)



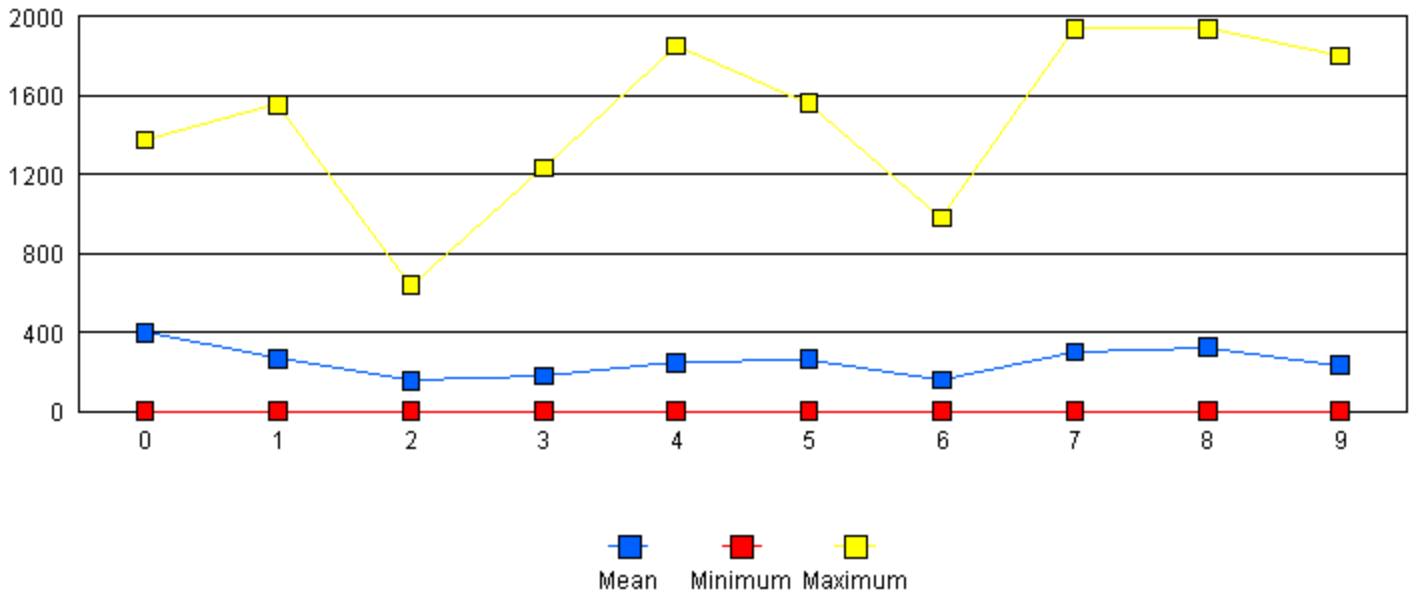
Mount Mansfield (West 2900'): June - Horizontal Wind Speed (ms)



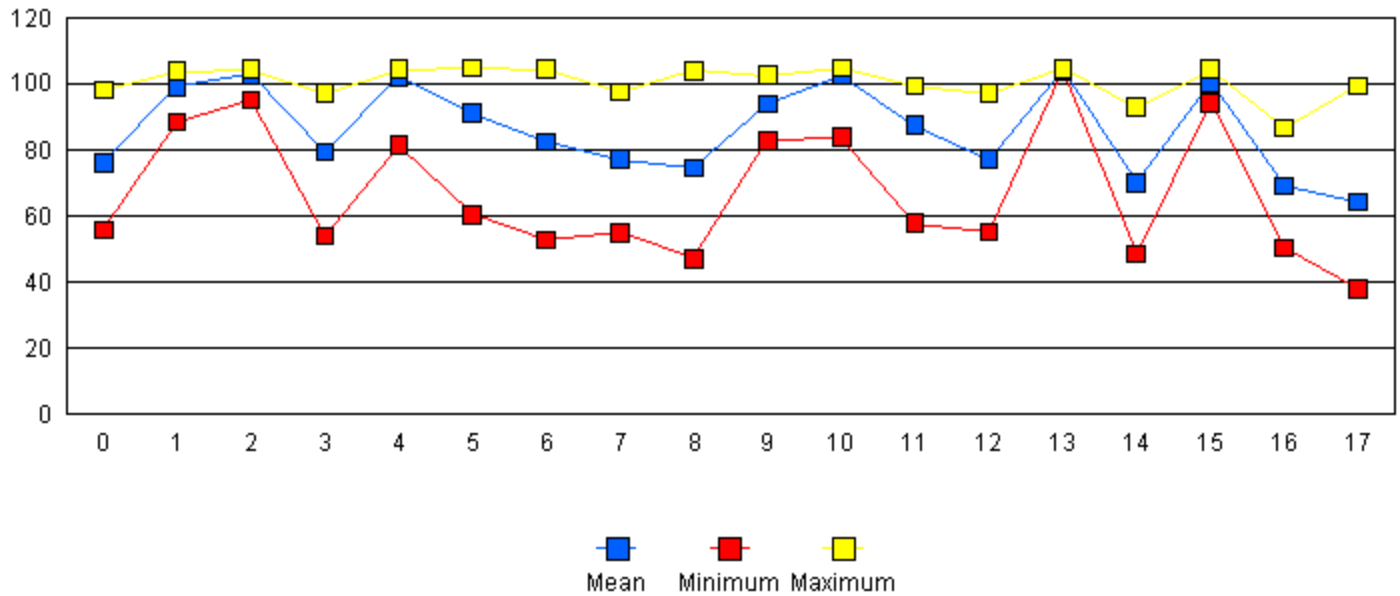
Mount Mansfield (West 2900'): June - Pyranometer (watts/m²)



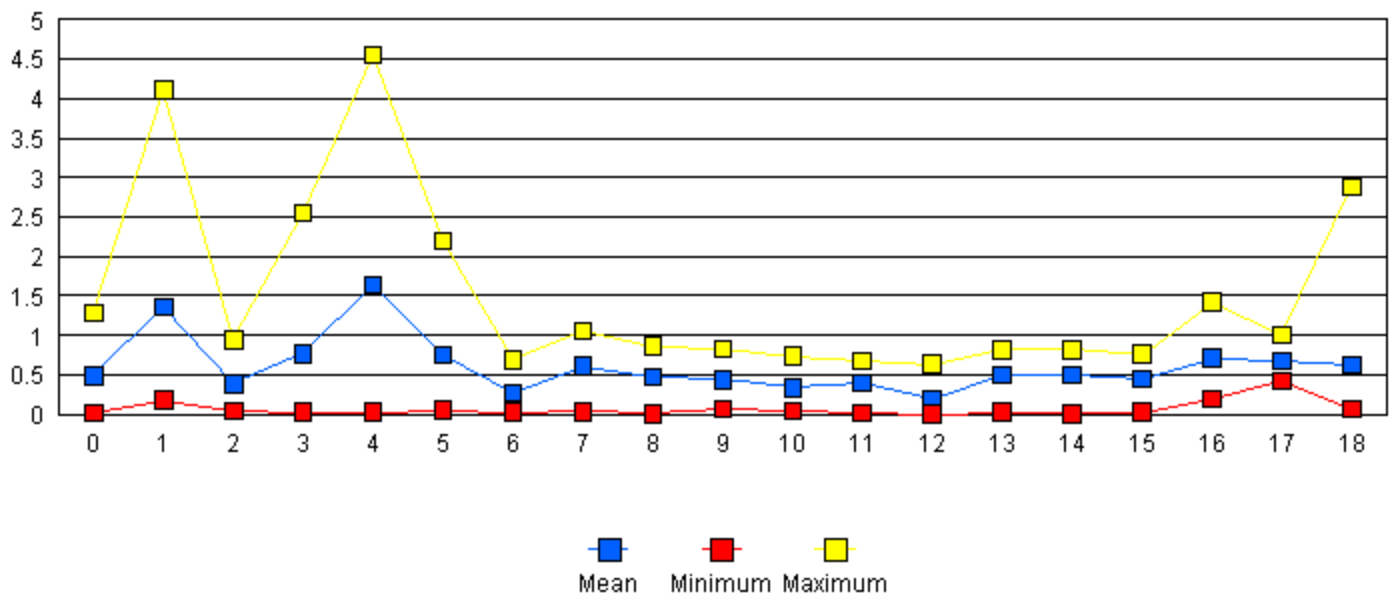
Mount Mansfield (West 2900'): June - Quantum



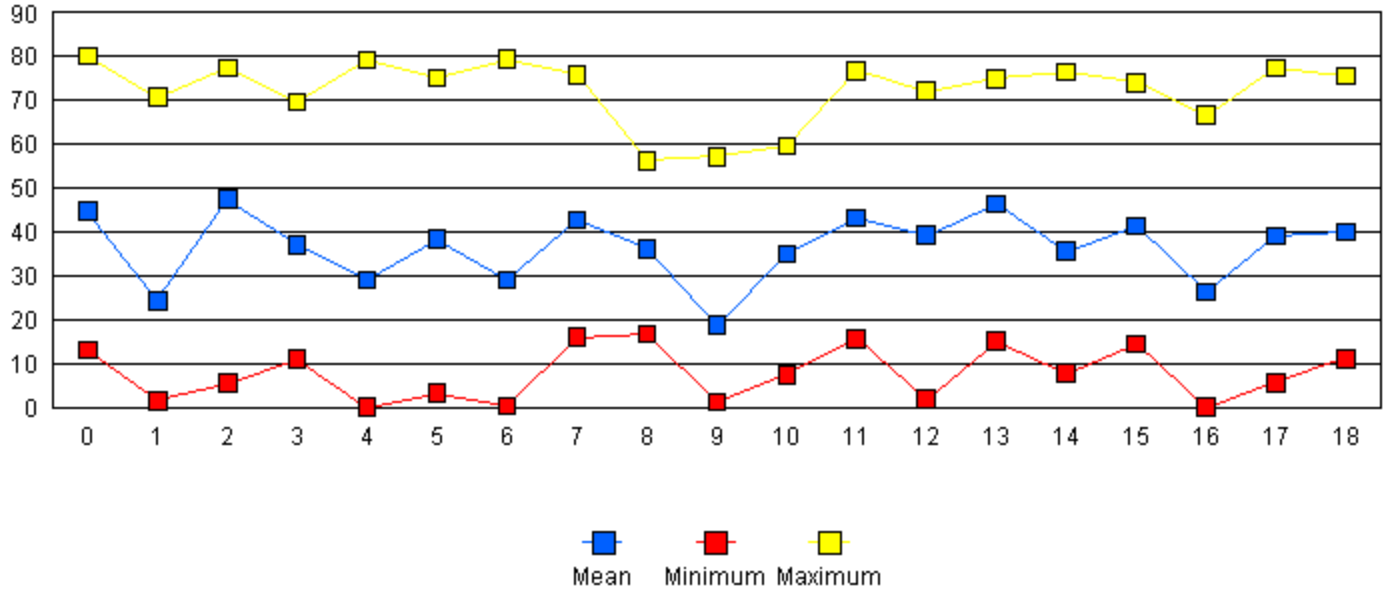
Mount Mansfield (West 2900'): June - Relative Humidity (%)



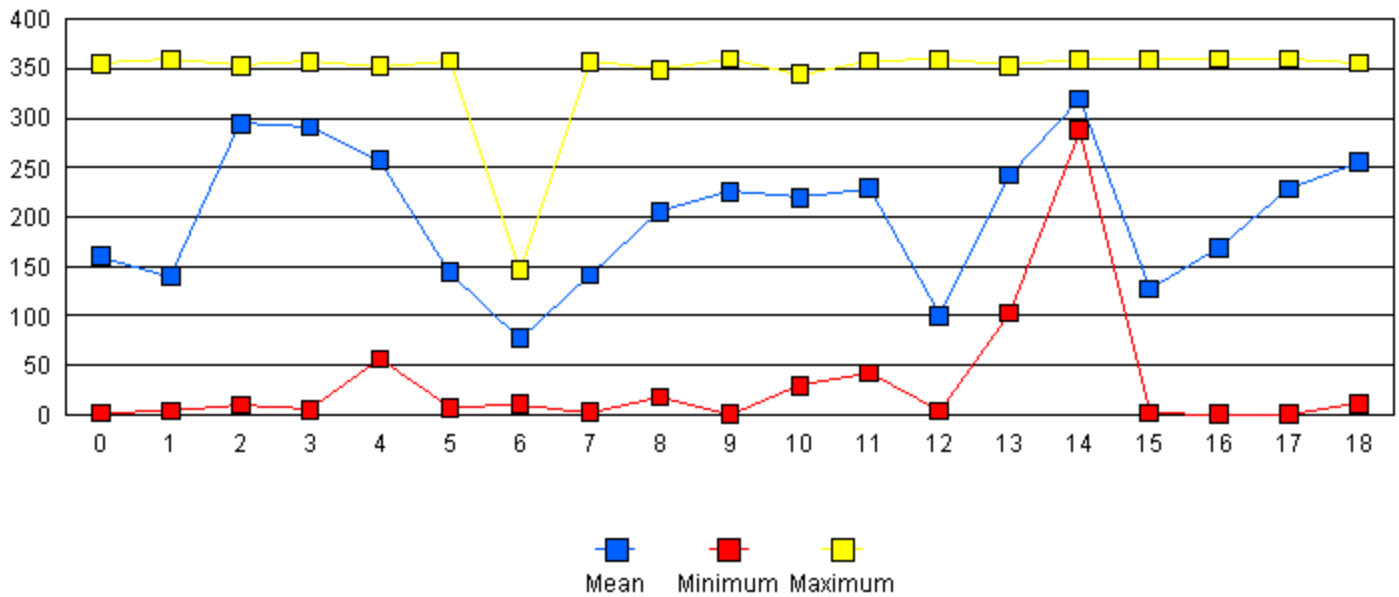
Mount Mansfield (West 2900'): June - Resultant Wind Speed (m/s)



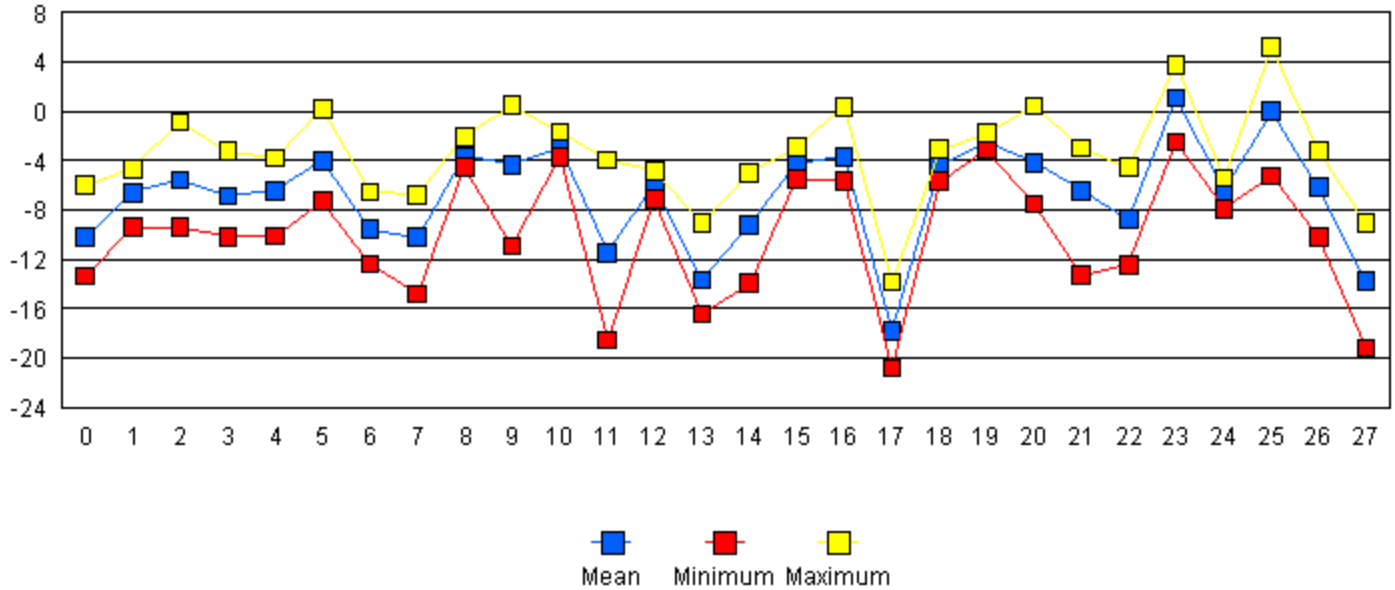
Mount Mansfield (West 2900'): June - Stand Deviation Wind Direction



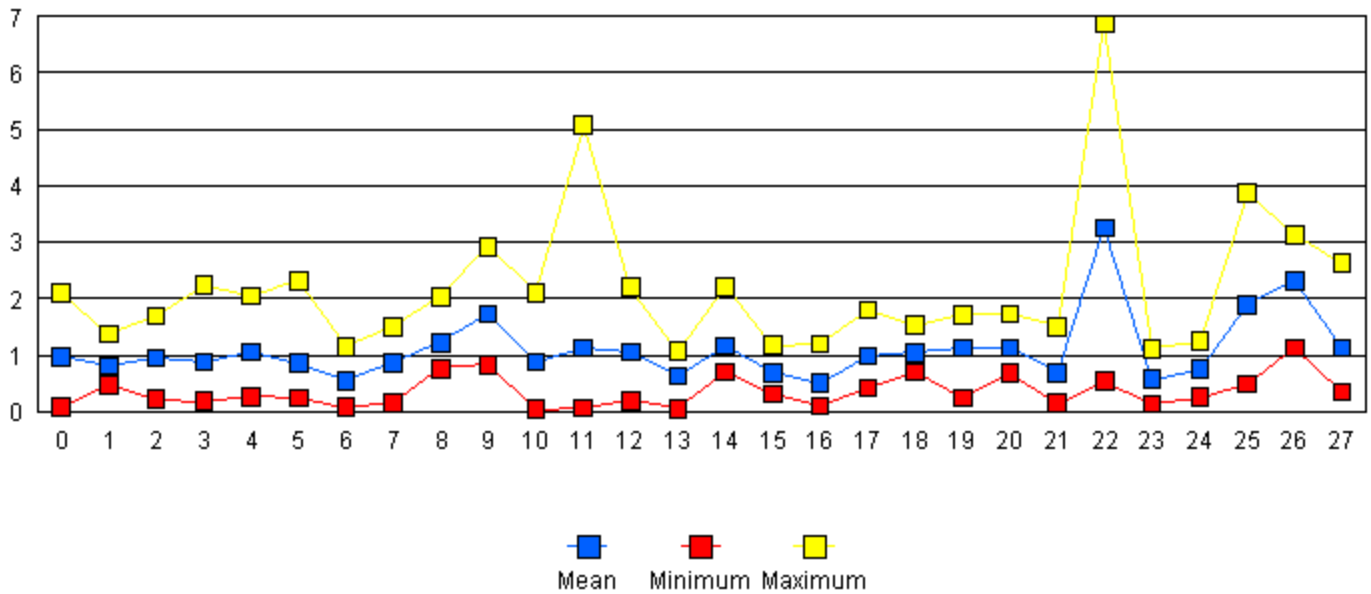
Mount Mansfield (West 2900'): June - Wind Direction (degrees)



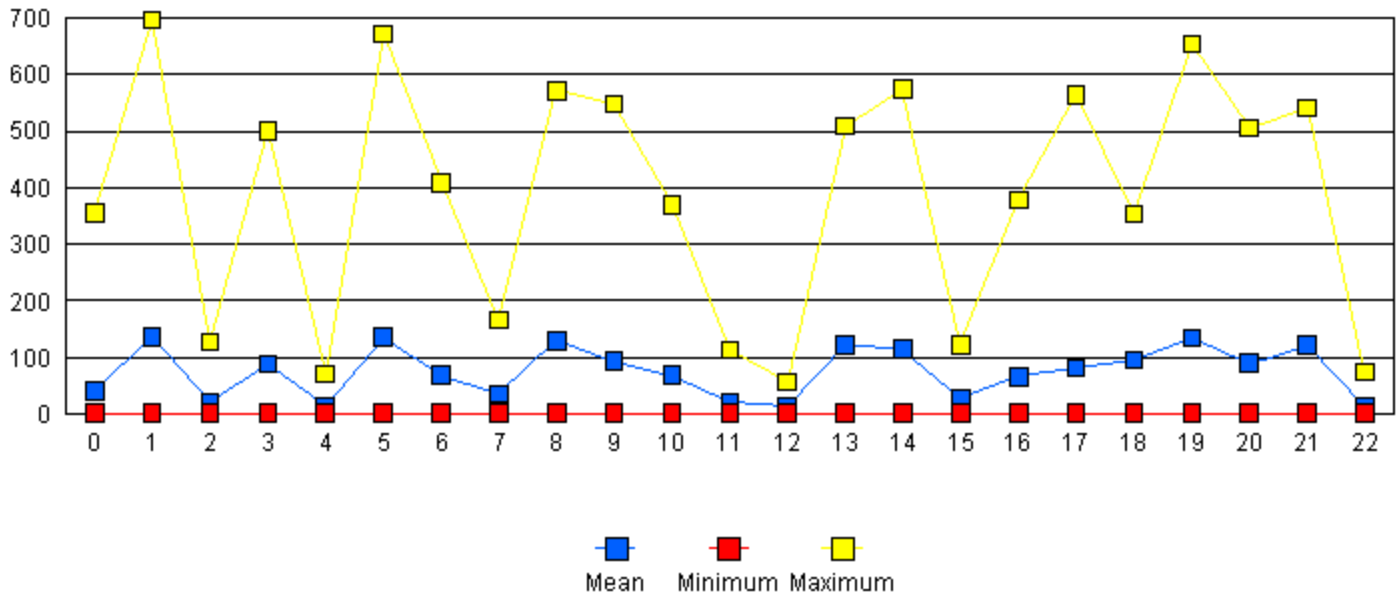
Mount Mansfield (West 2900'): March - Air Temperature (degrees C)



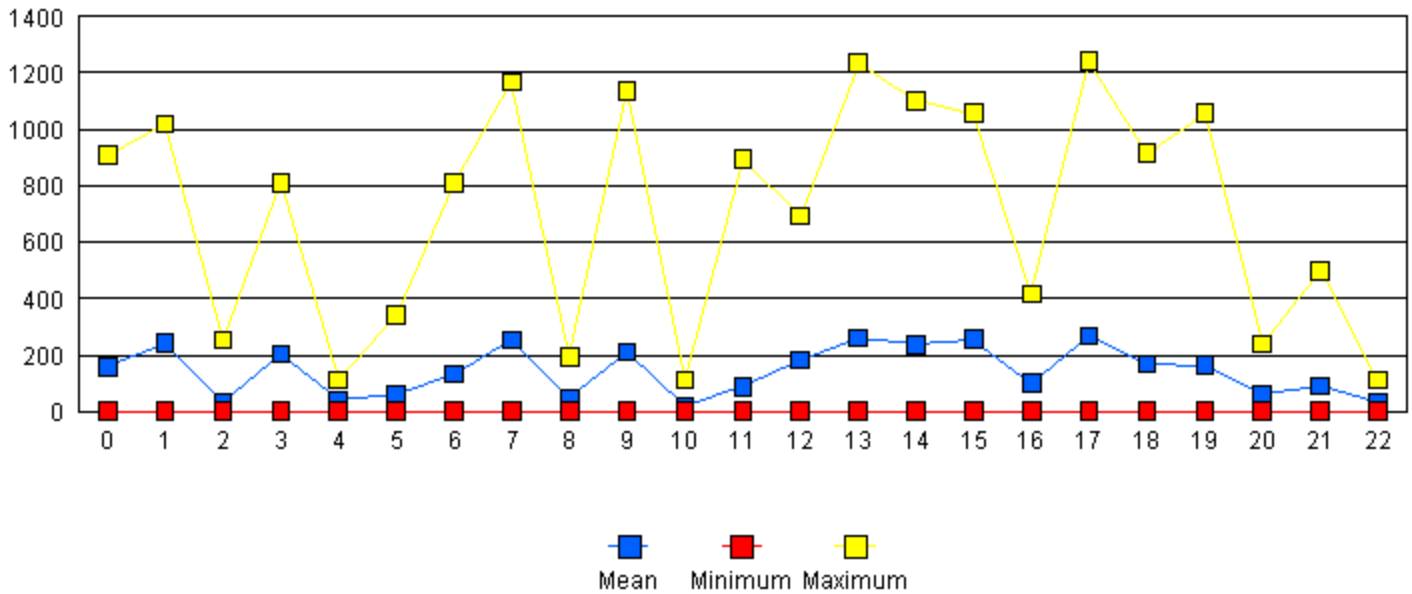
Mount Mansfield (West 2900'): March - Horizontal Wind Speed (ms)



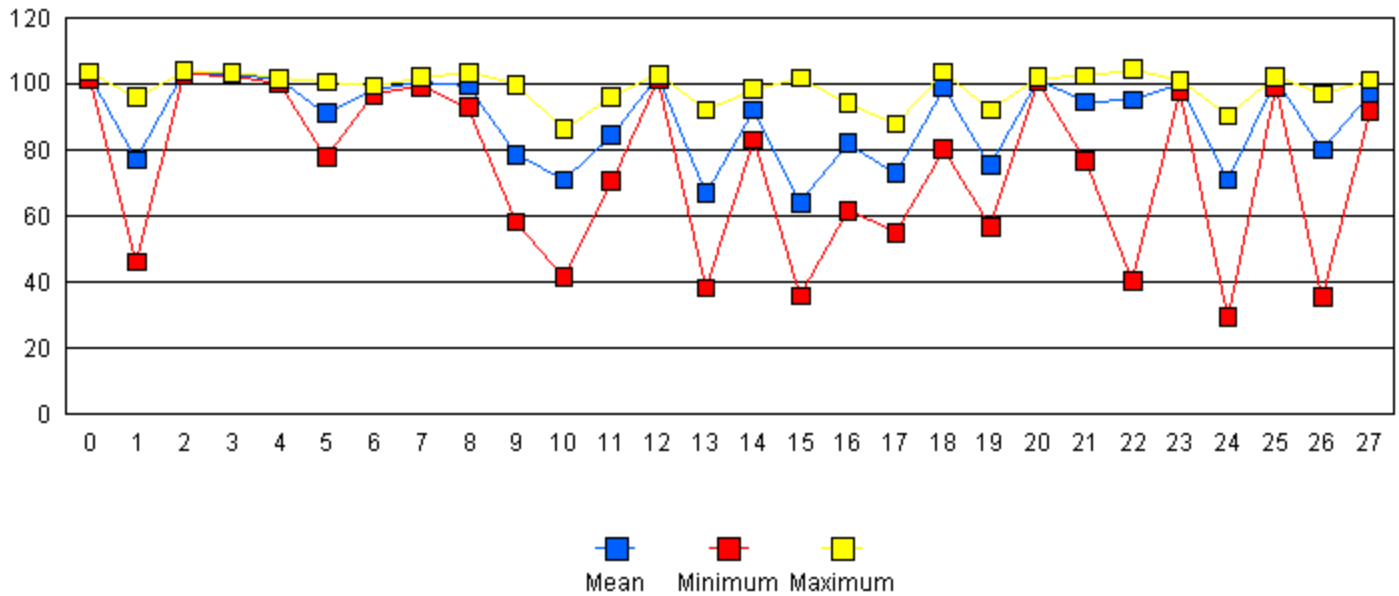
Mount Mansfield (West 2900'): March - Pyranometer (watts/m²)



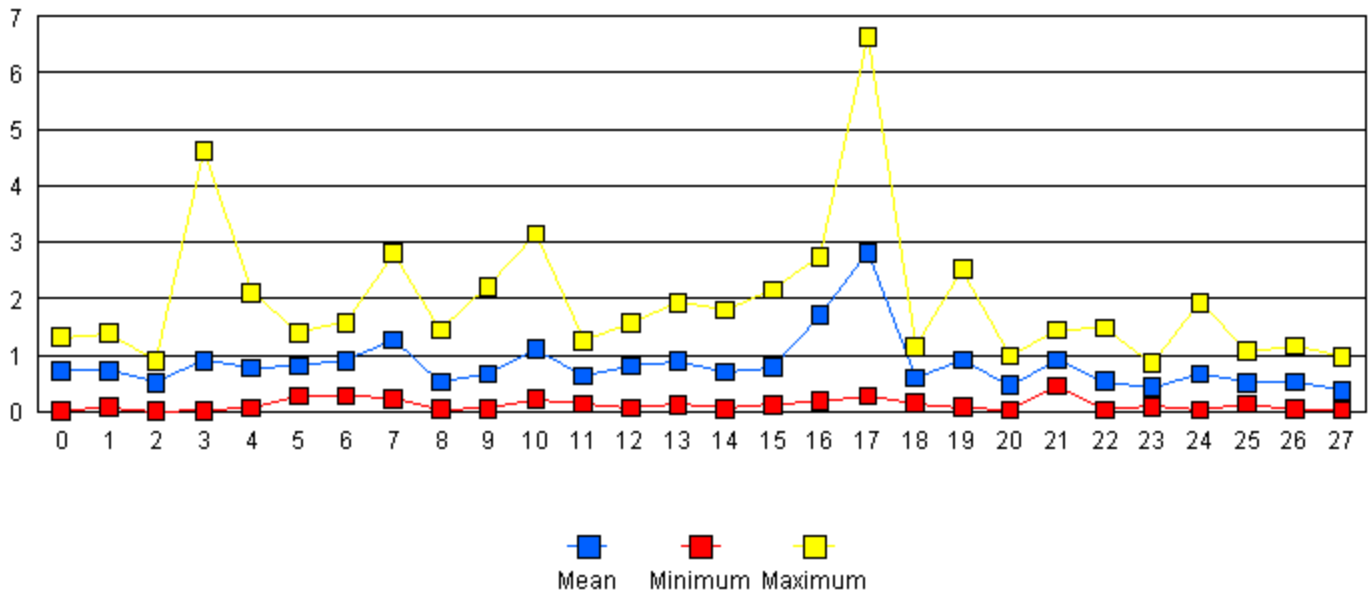
Mount Mansfield (West 2900'): March - Quantum



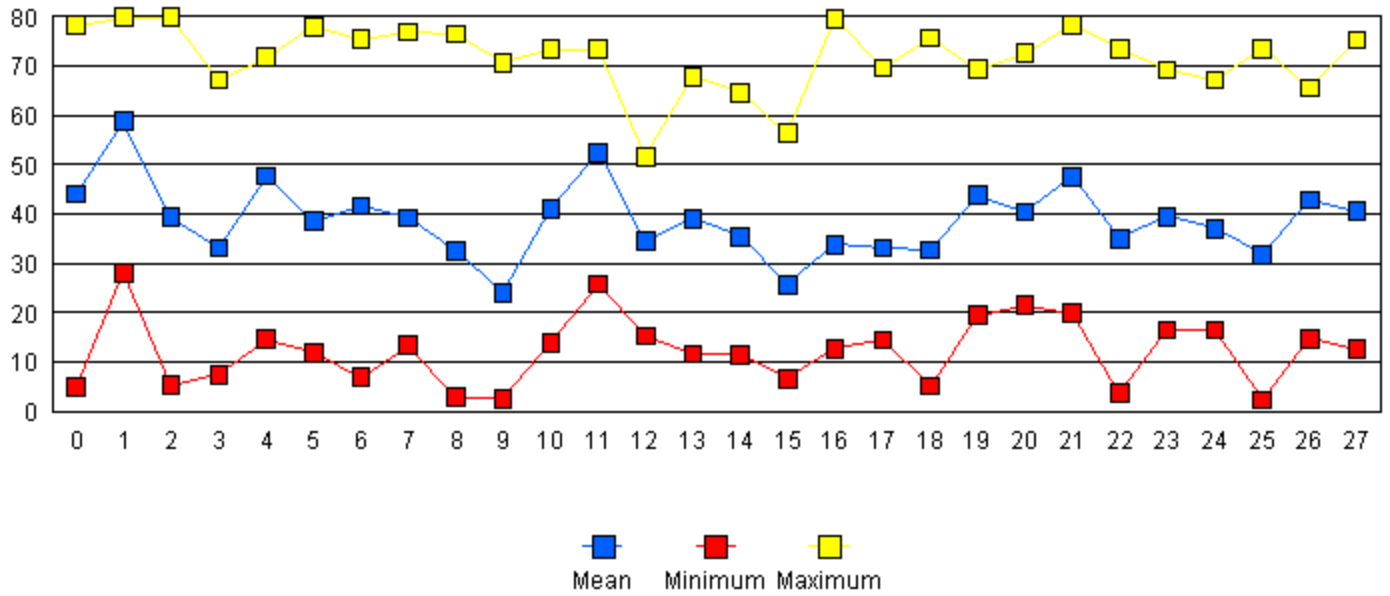
Mount Mansfield (West 2900'): March - Relative Humidity (%)



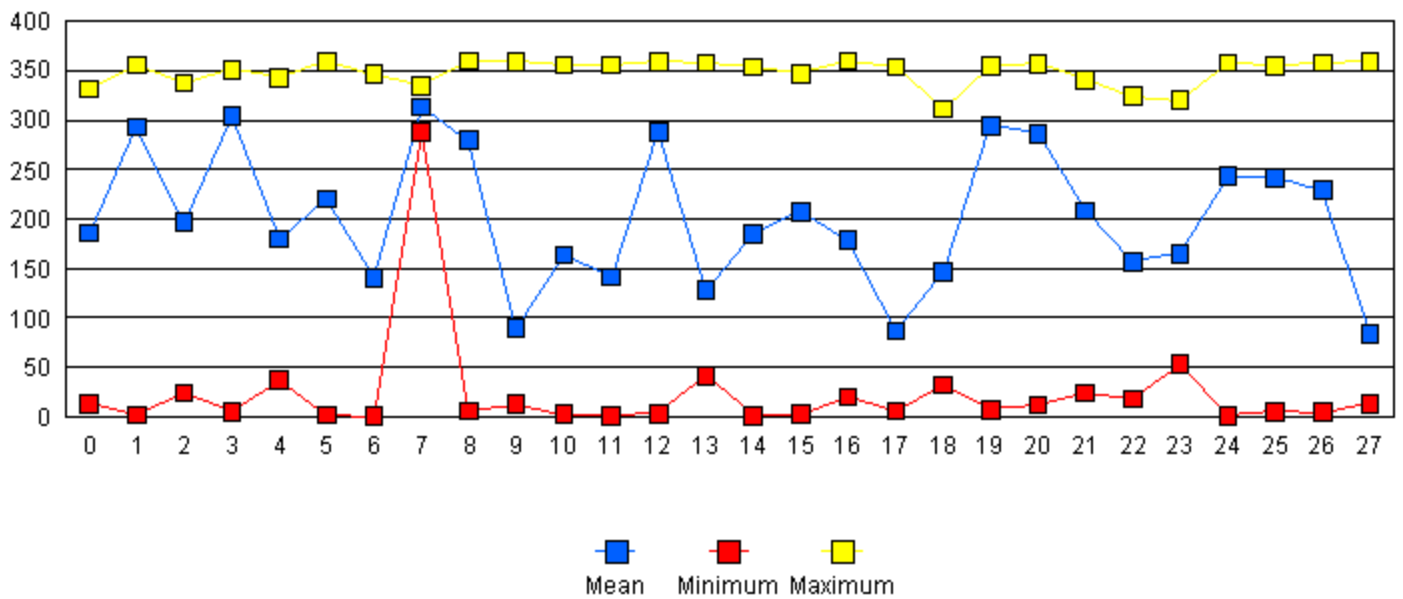
Mount Mansfield (West 2900'): March - Resultant Wind Speed (m/s)



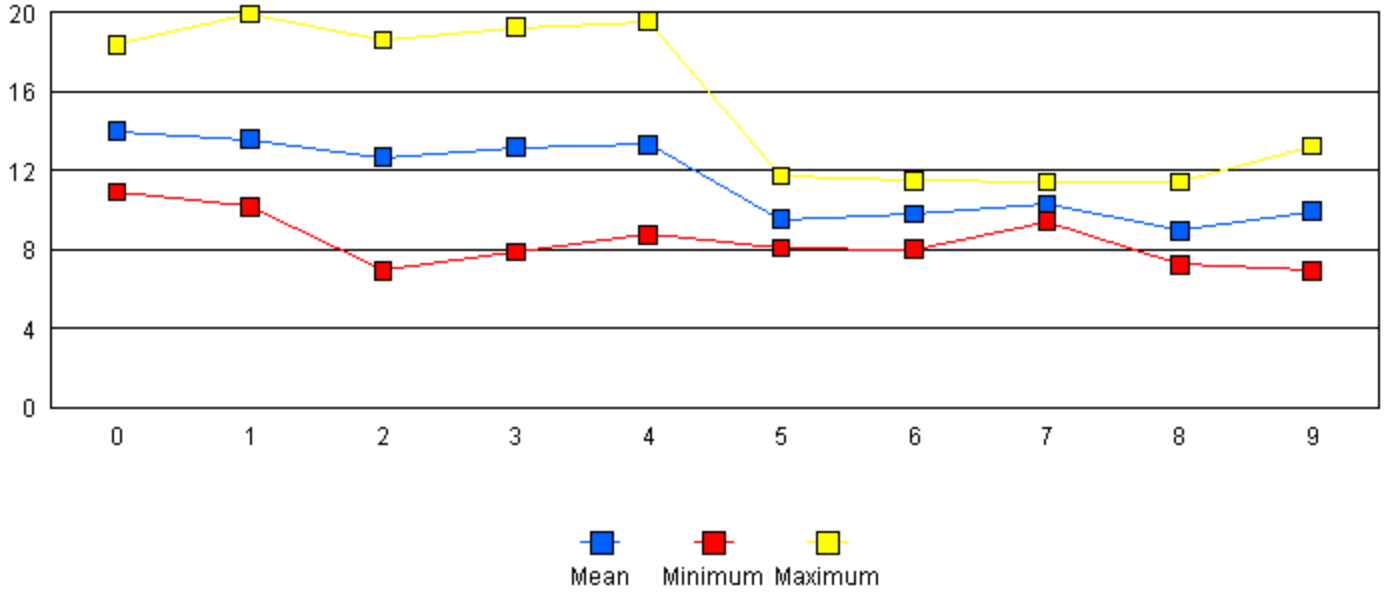
Mount Mansfield (West 2900'): March - Stand Deviation Wind Direction



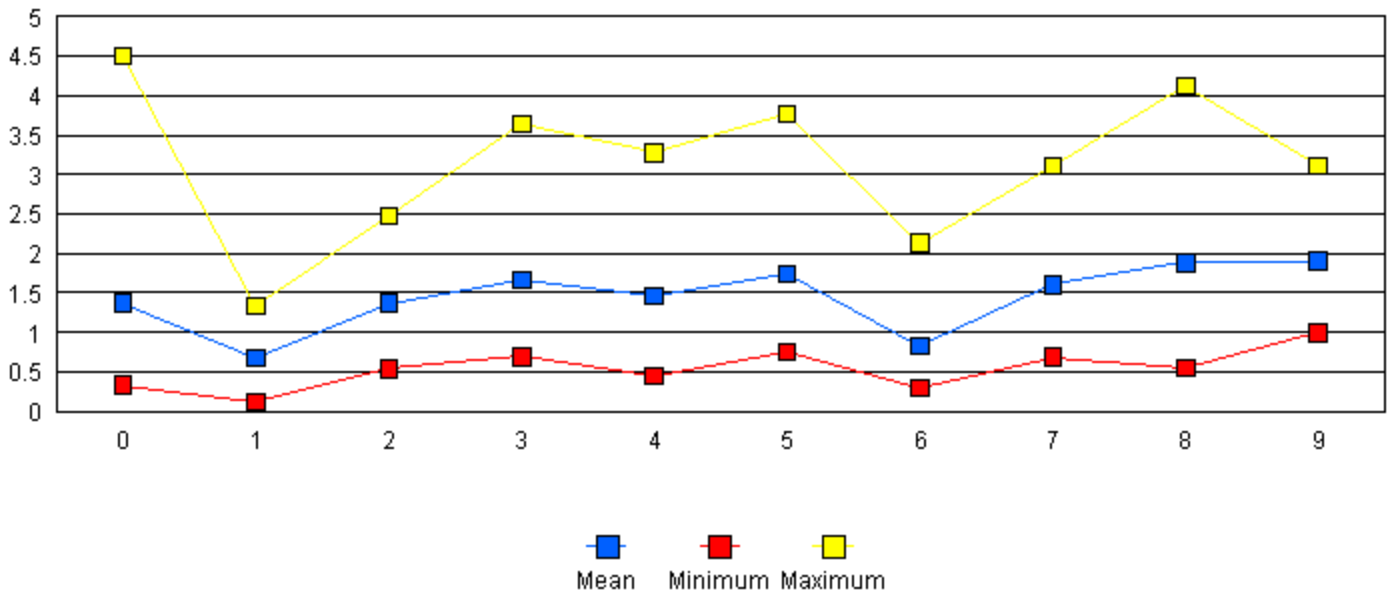
Mount Mansfield (West 2900'): March - Wind Direction (degrees)



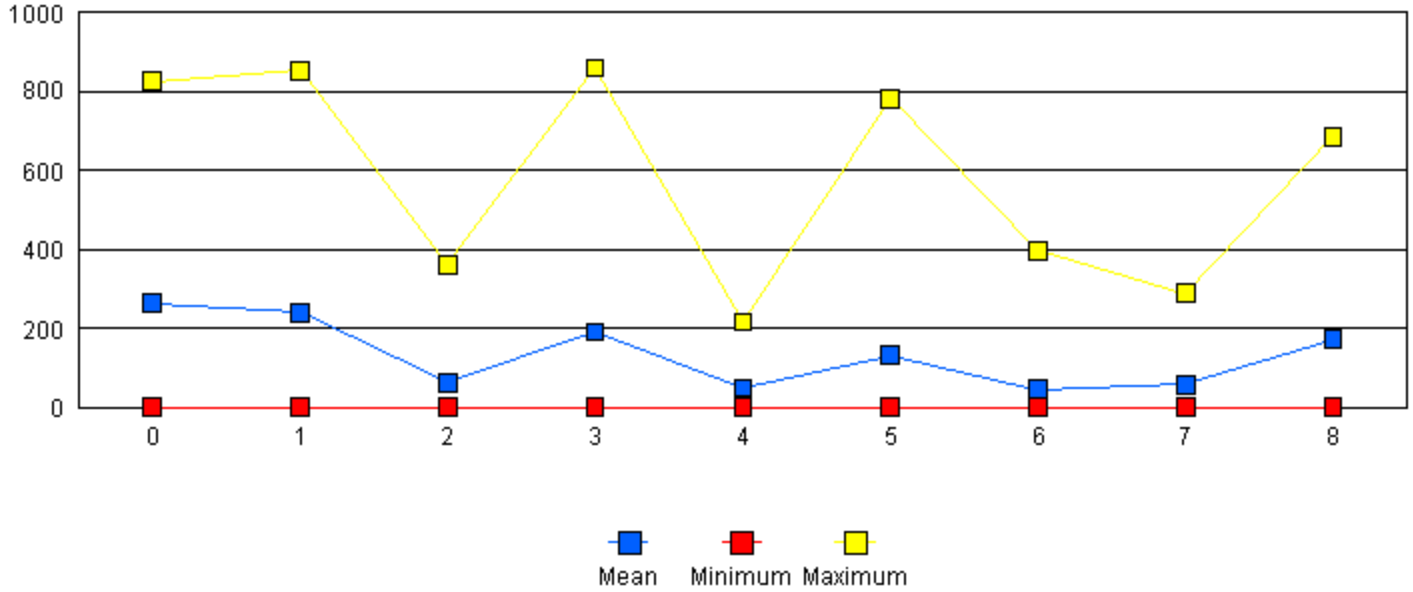
Mount Mansfield (West 2900'): May - Air Temperature (degrees C)



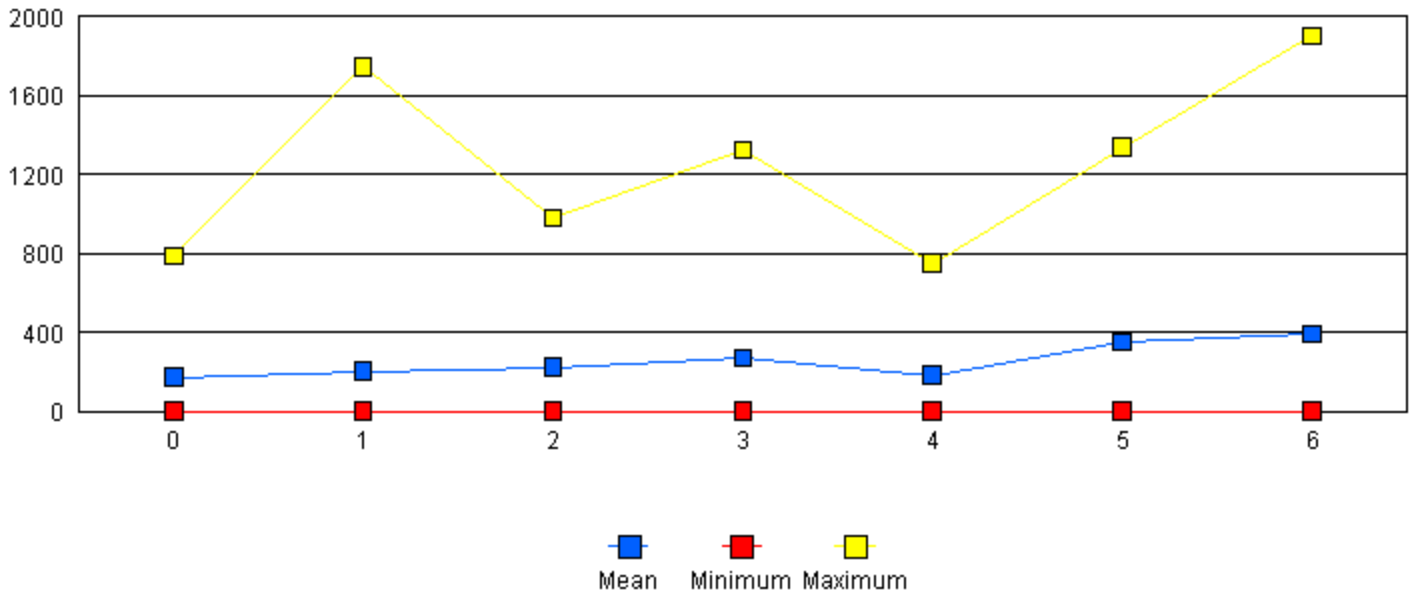
Mount Mansfield (West 2900'): May - Horizontal Wind Speed (ms)



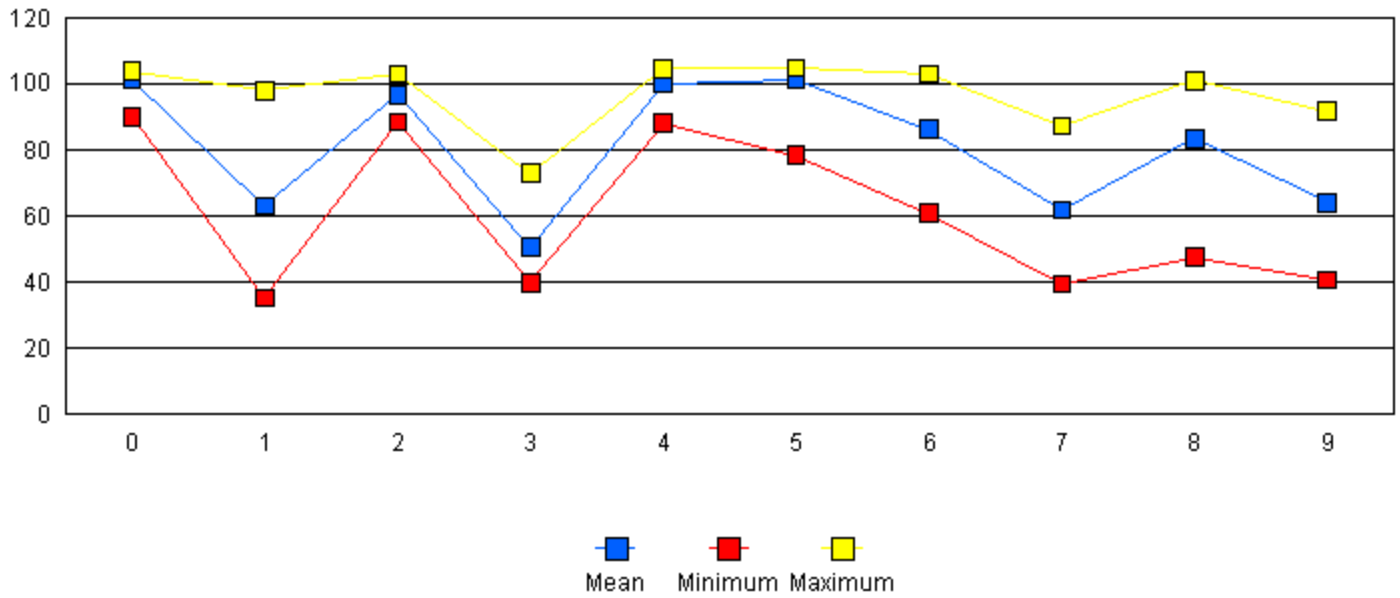
Mount Mansfield (West 2900'): May - Pyranometer (watts/m²)



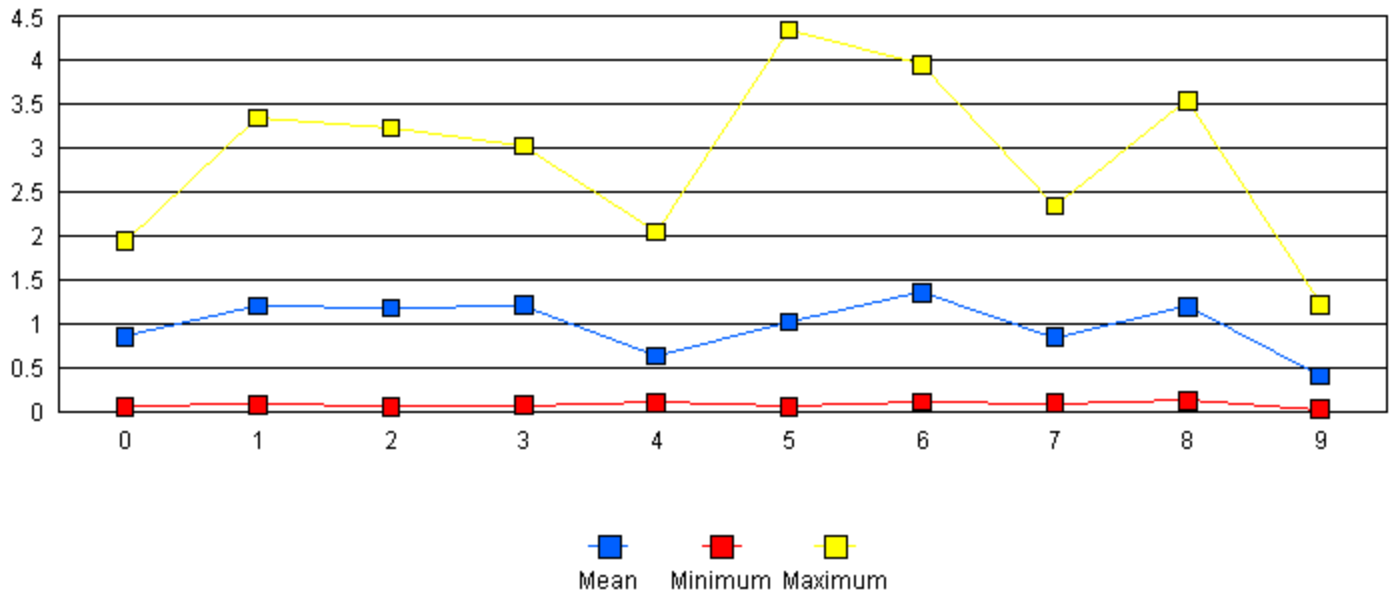
Mount Mansfield (West 2900'): May - Quantum



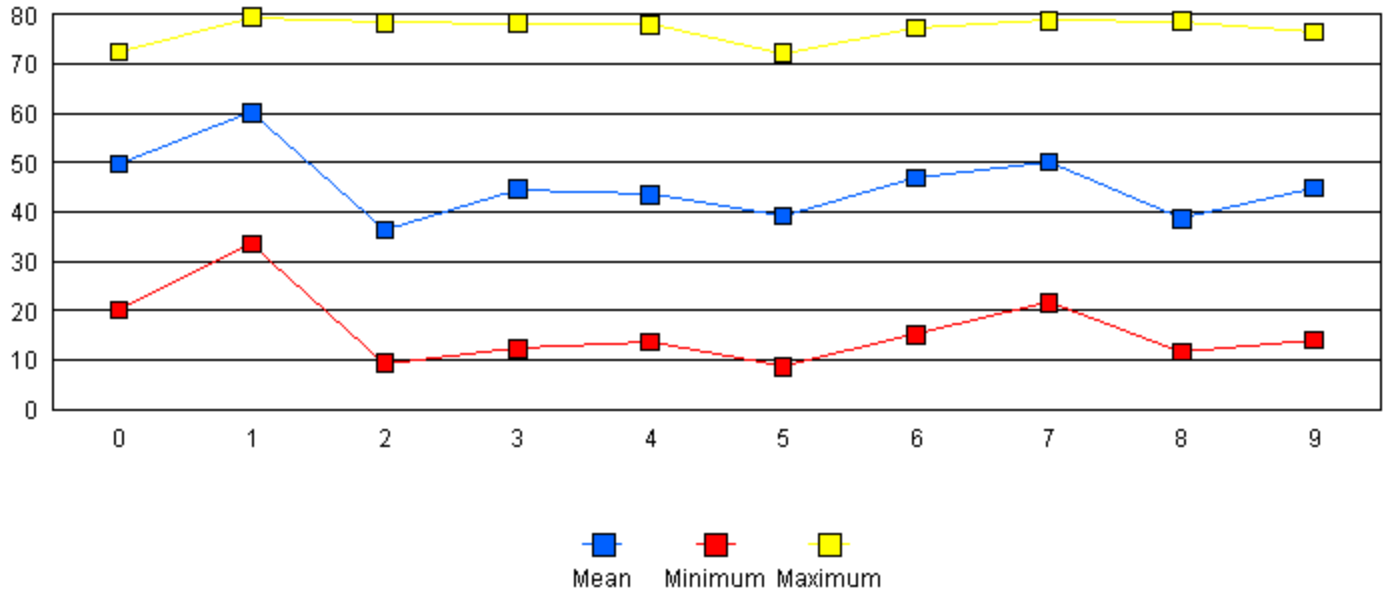
Mount Mansfield (West 2900'): May - Relative Humidity (%)



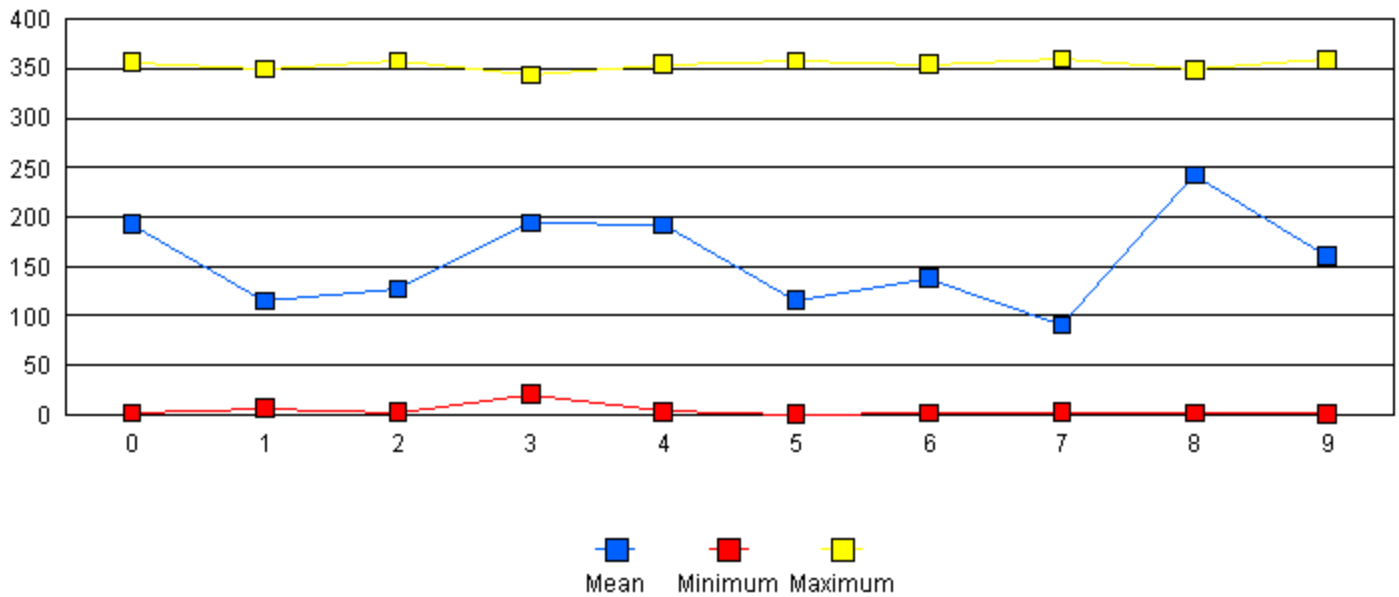
Mount Mansfield (West 2900'): May - Resultant Wind Speed (m/s)



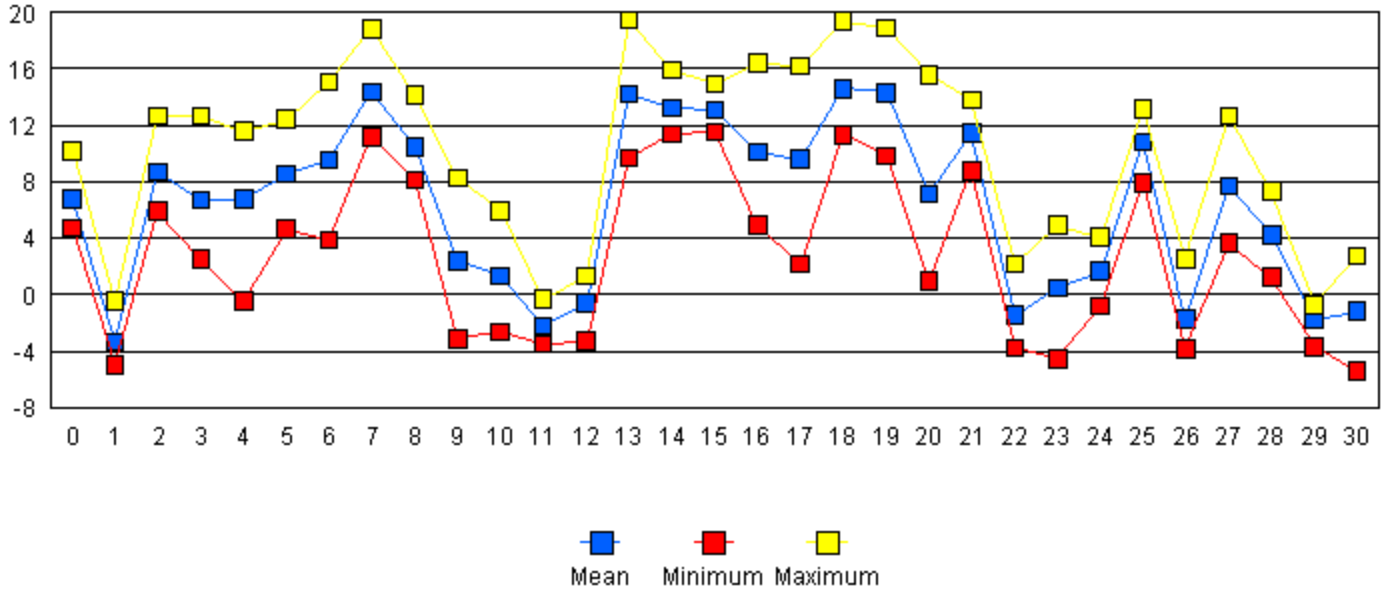
Mount Mansfield (West 2900'): May - Stand Deviation Wind Direction



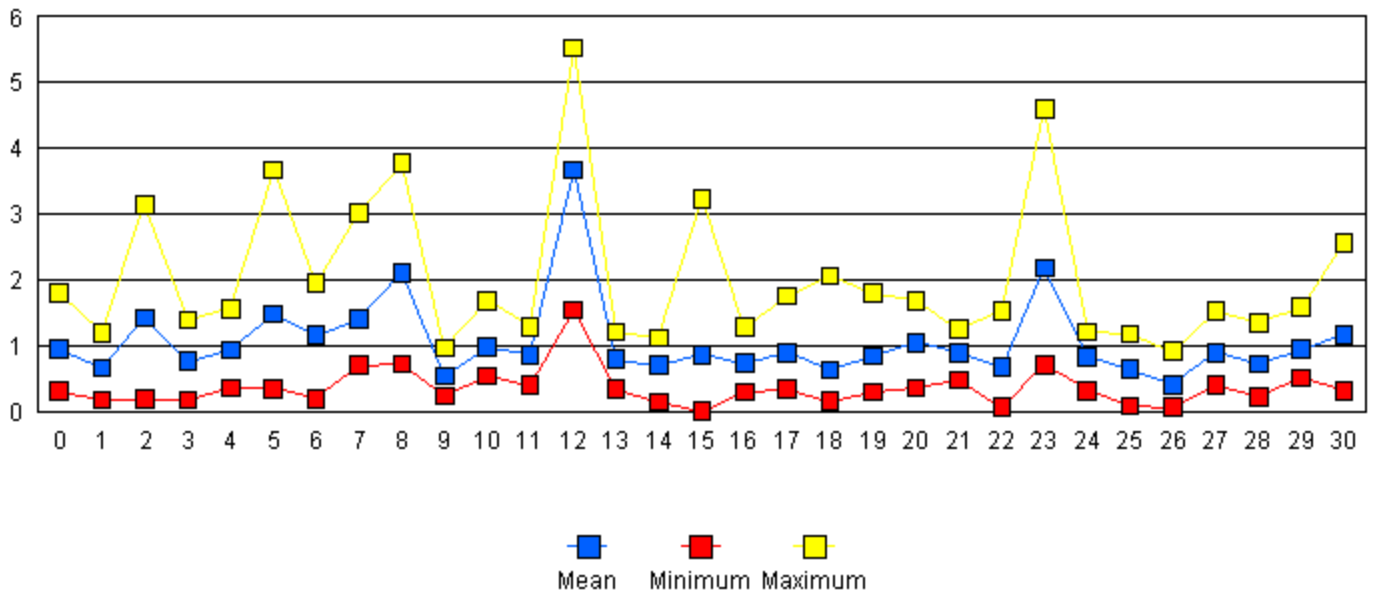
Mount Mansfield (West 2900'): May - Wind Direction (degrees)



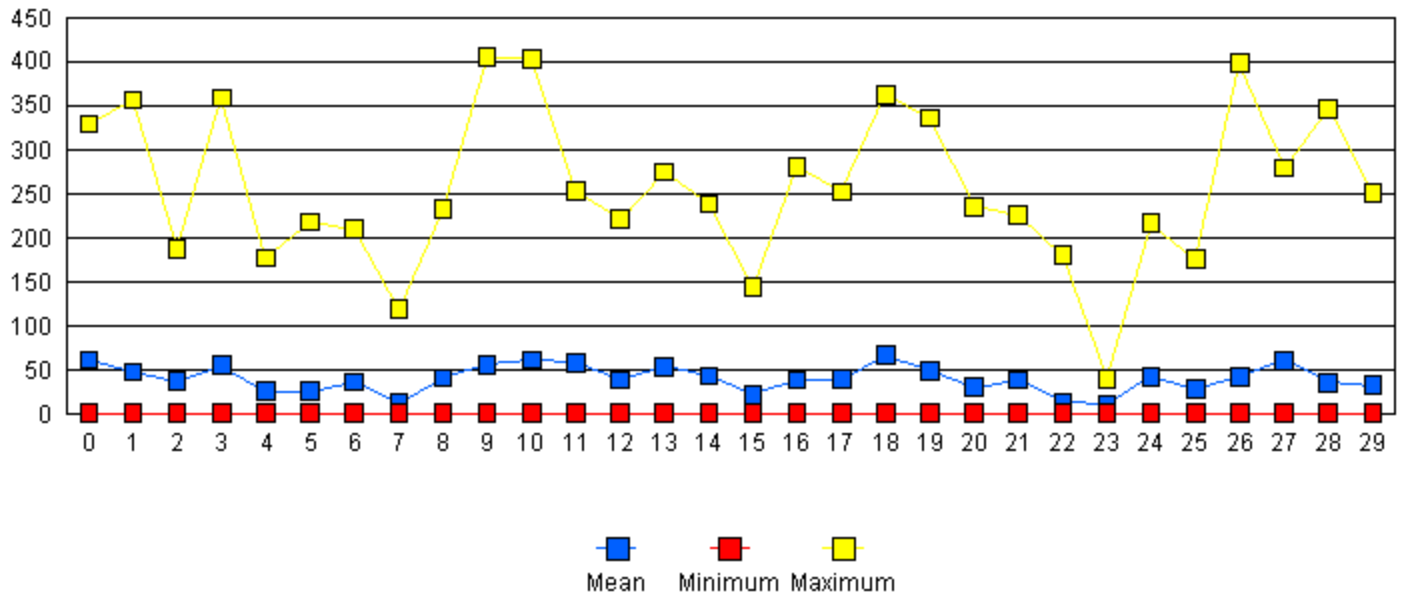
Mount Mansfield (West 2900'): October - Air Temperature (degrees C)



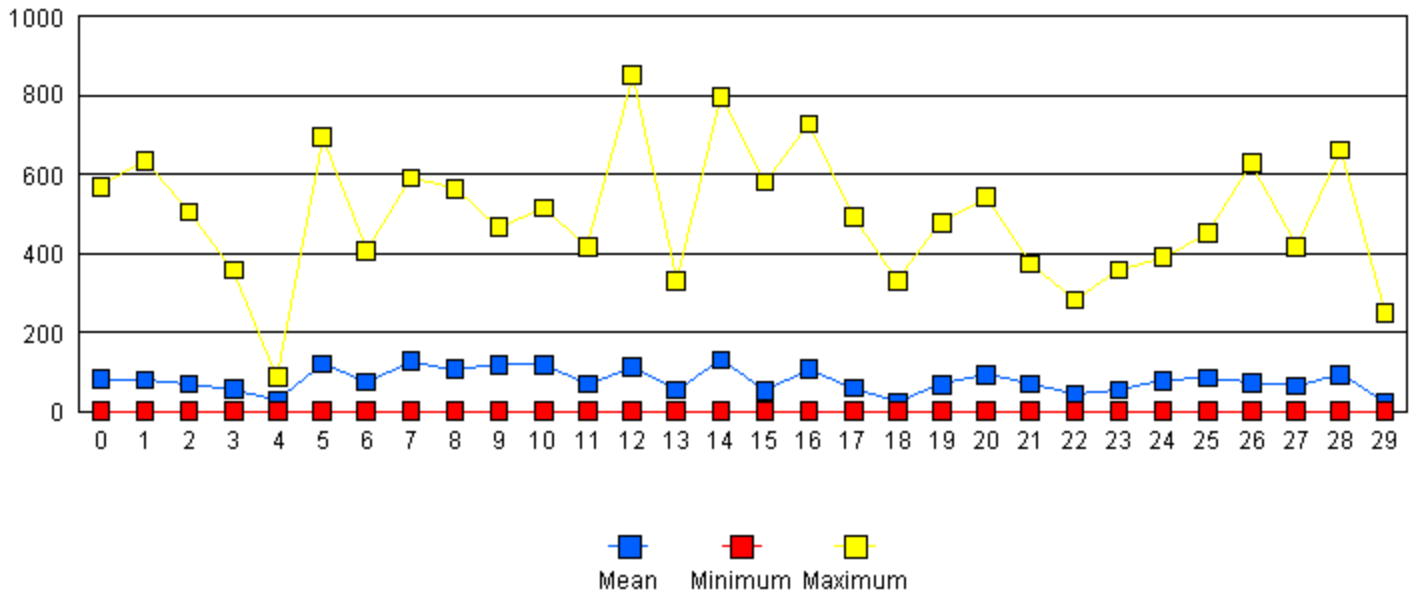
Mount Mansfield (West 2900'): October - Horizontal Wind Speed (ms)



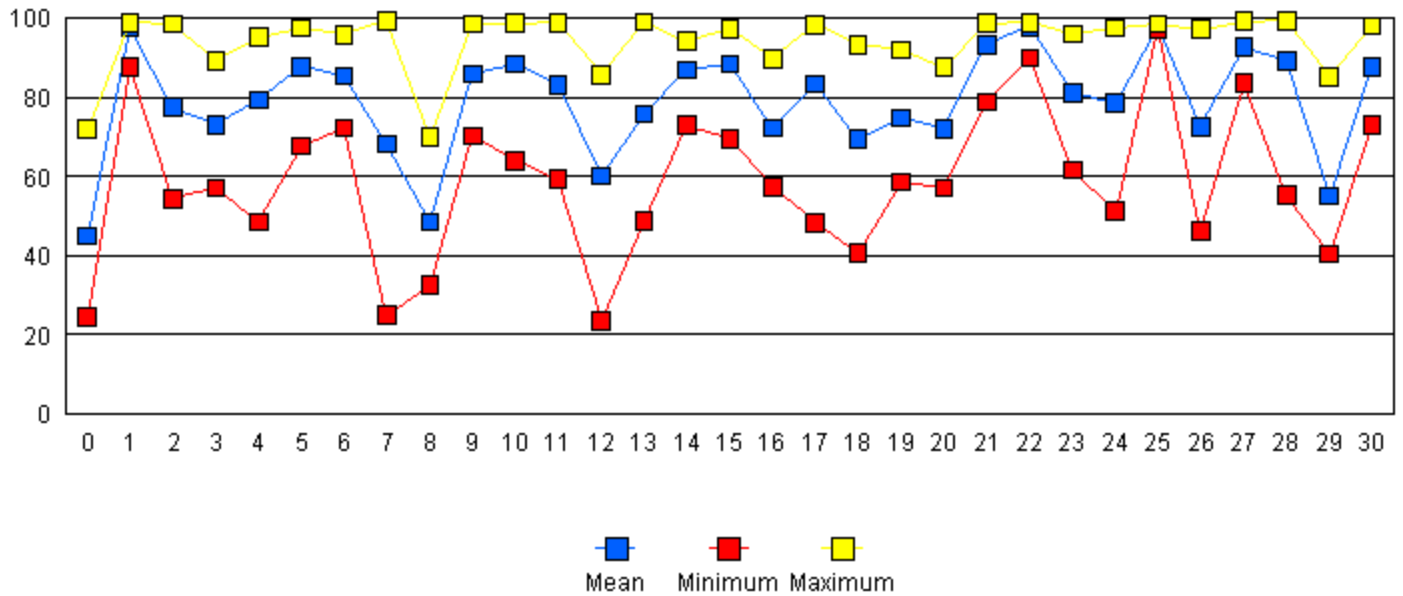
Mount Mansfield (West 2900'): October - Pyranometer (watts/m²)



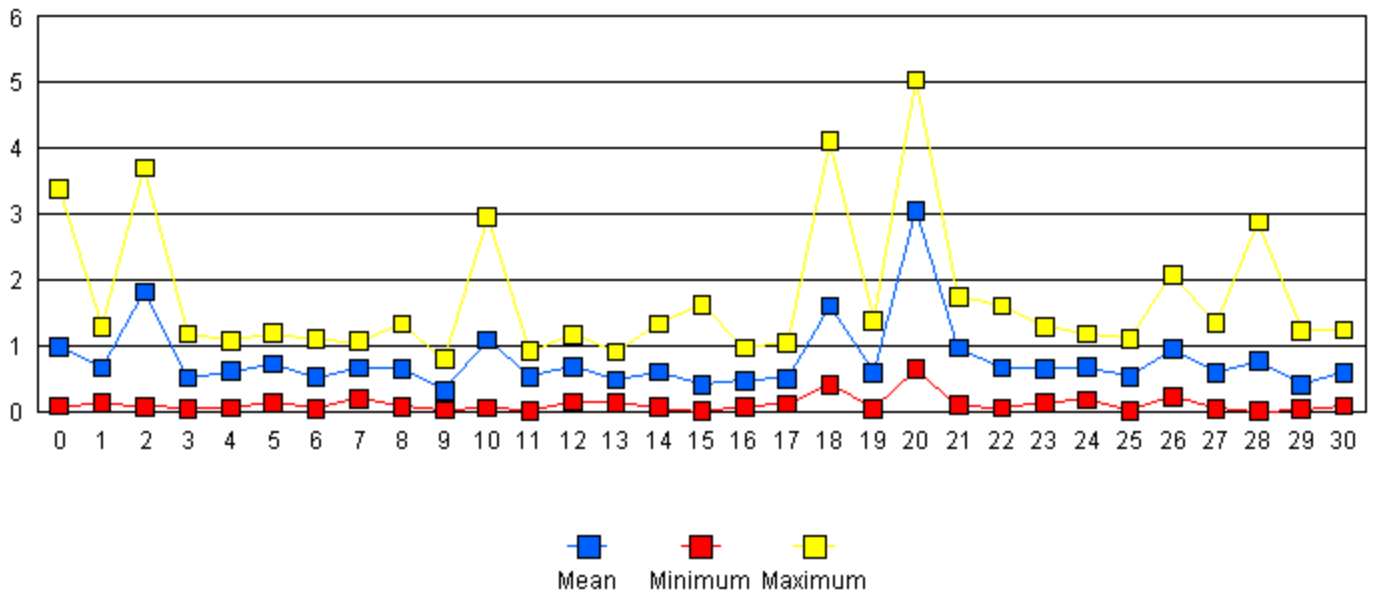
Mount Mansfield (West 2900'): October - Quantum



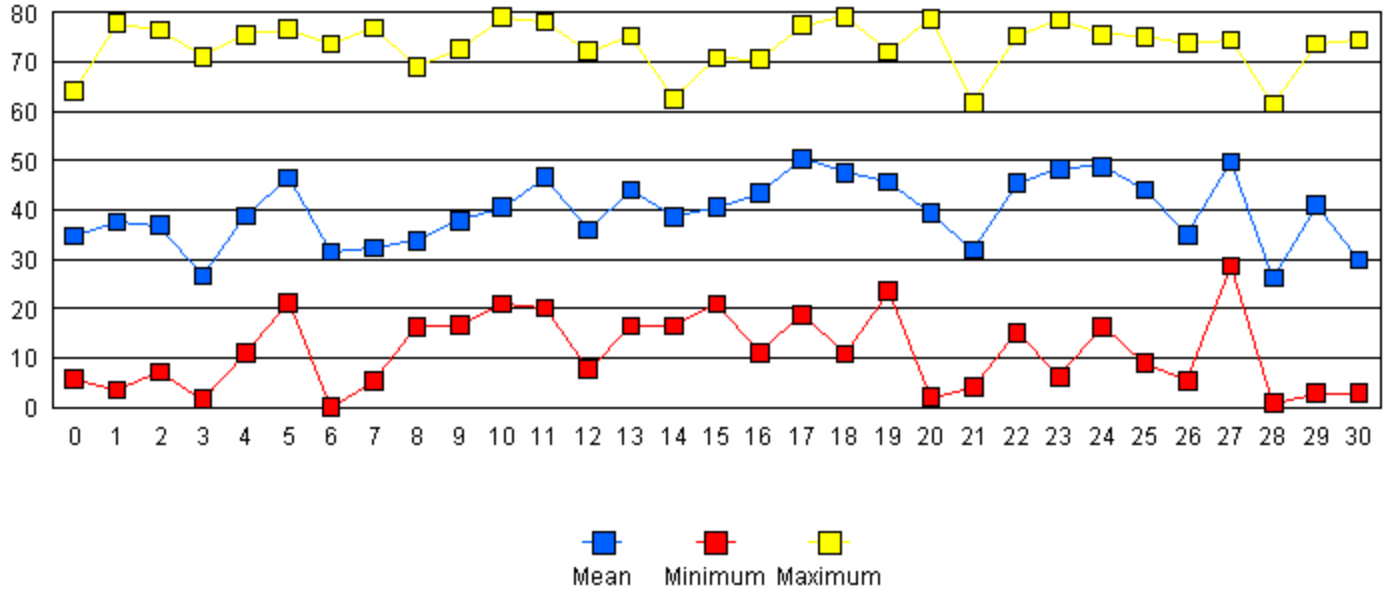
Mount Mansfield (West 2900'): October - Relative Humidity (%)



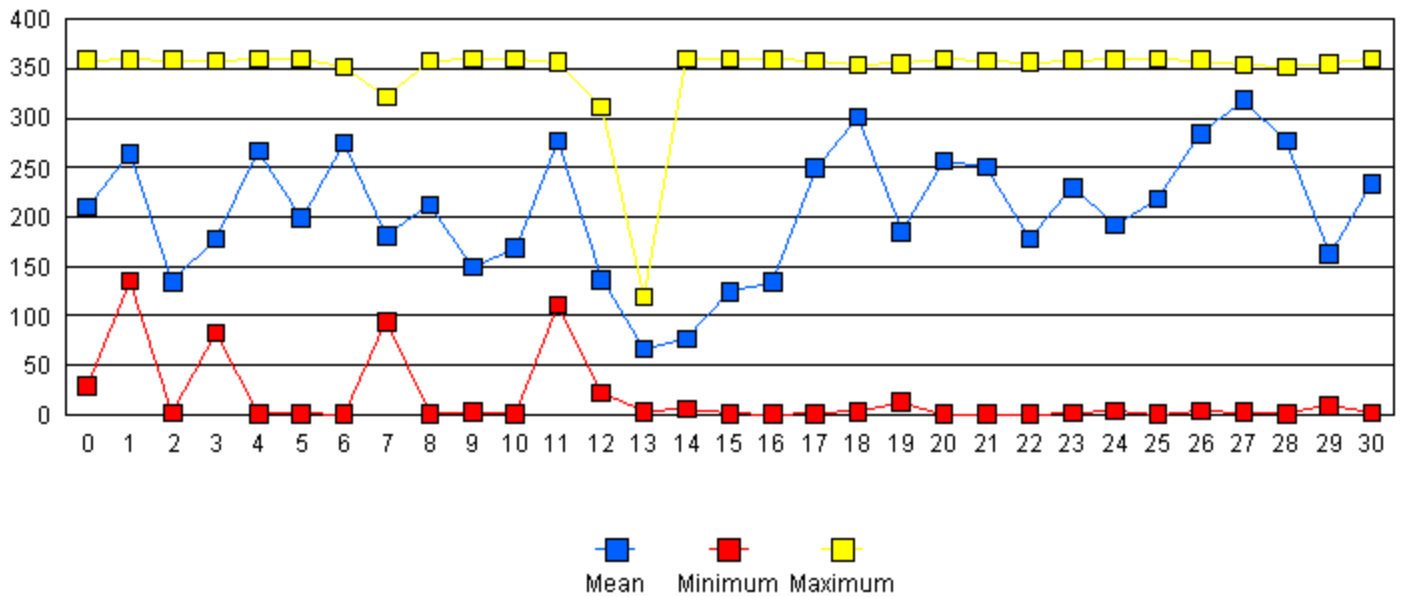
Mount Mansfield (West 2900'): October - Resultant Wind Speed (m/s)



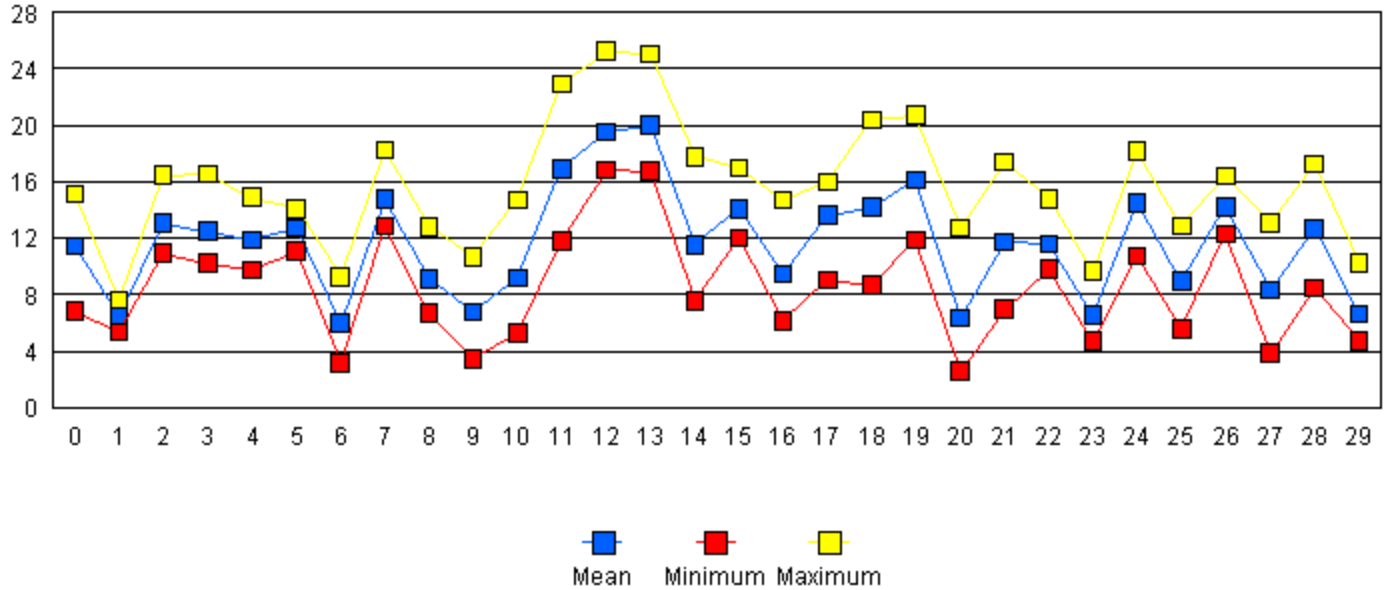
Mount Mansfield (West 2900'): October - Stand Deviation Wind Direction



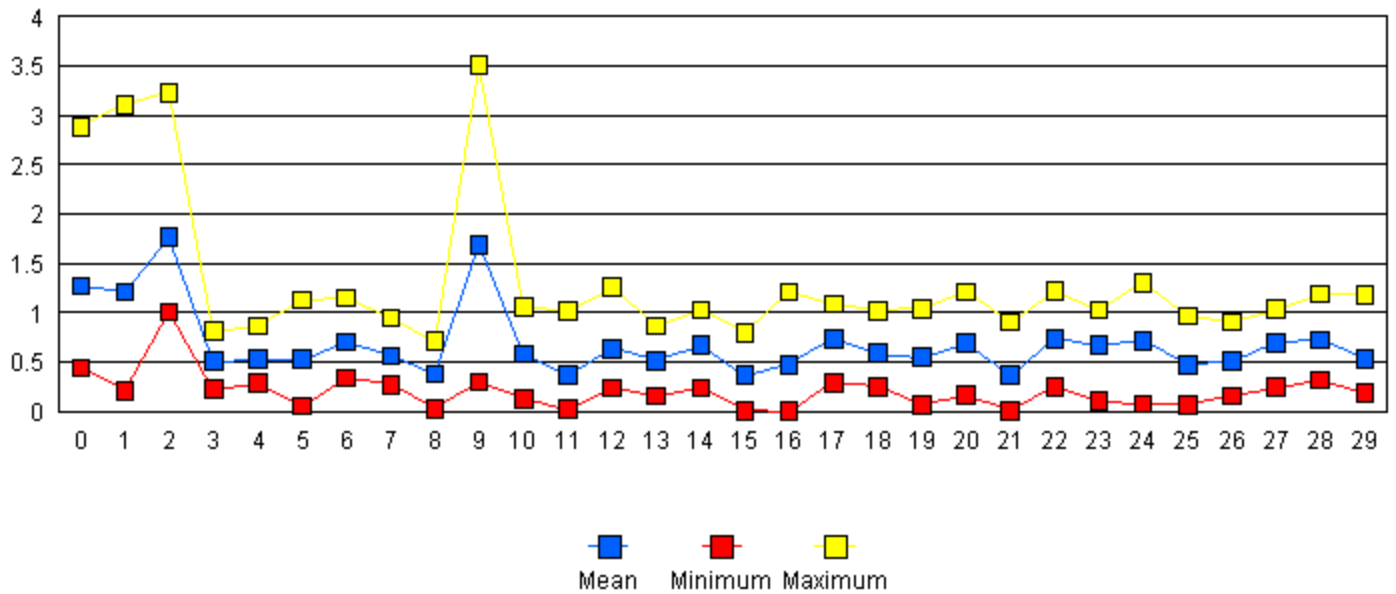
Mount Mansfield (West 2900'): October - Wind Direction (degrees)



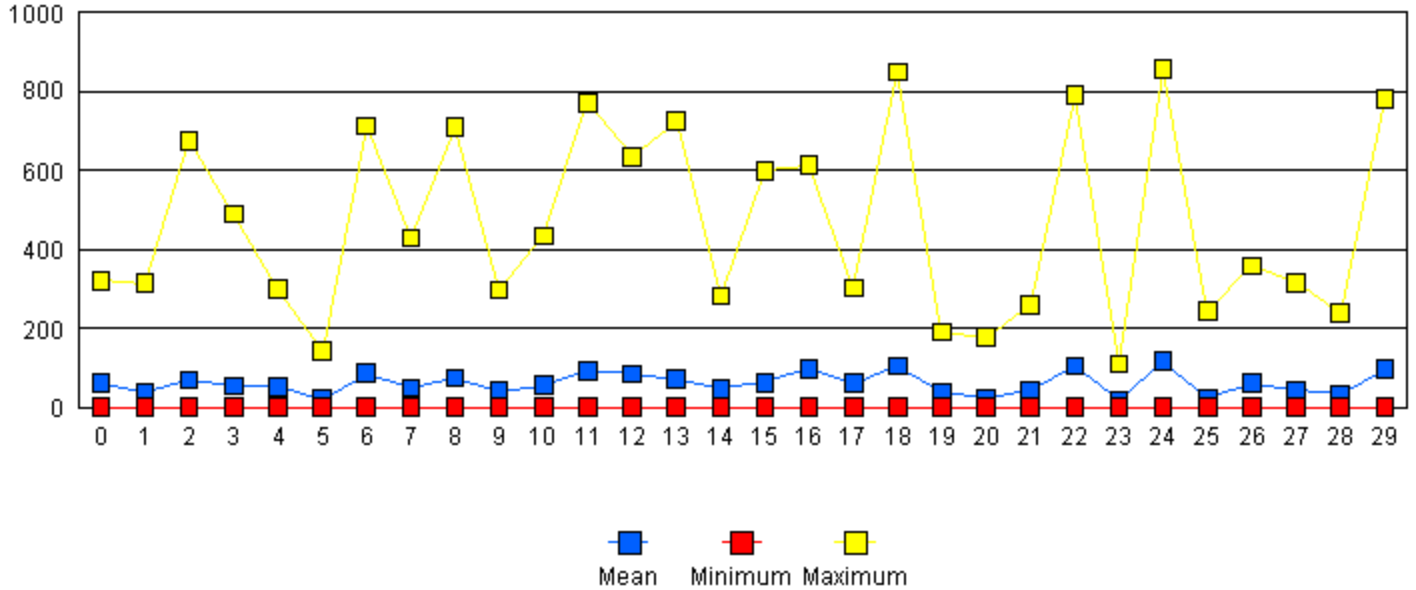
Mount Mansfield (West 2900'): September - Air Temperature (degrees C)



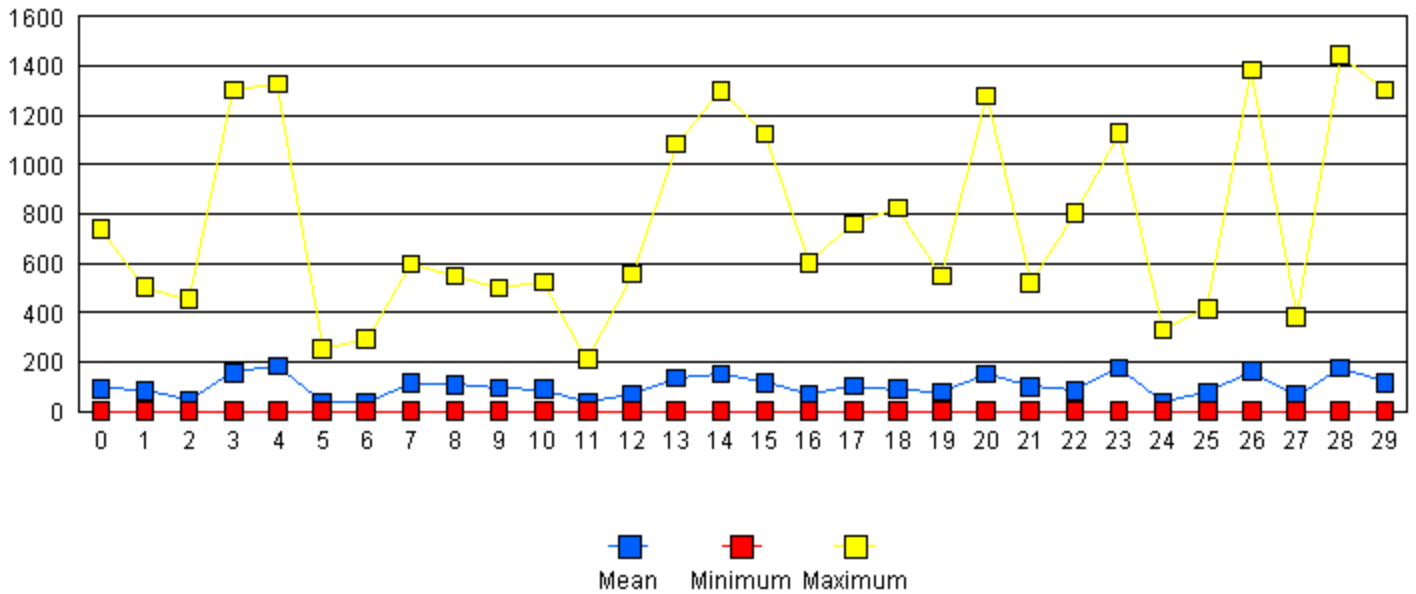
Mount Mansfield (West 2900'): September - Horizontal Wind Speed (ms)



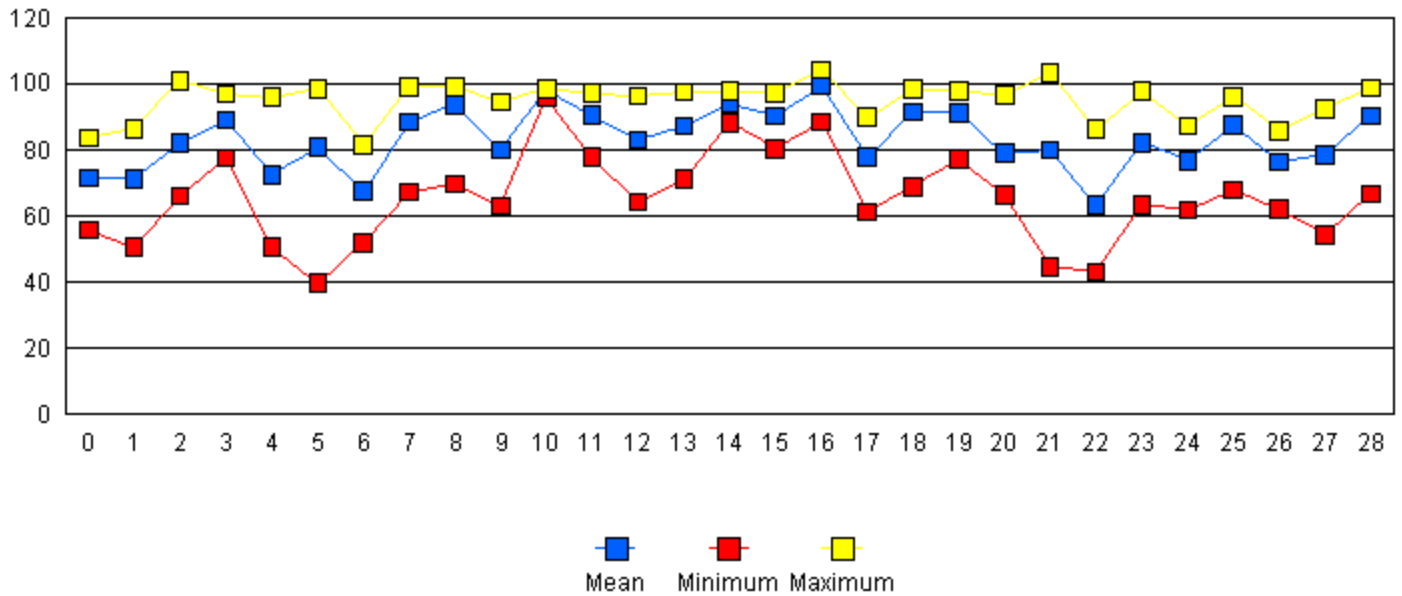
Mount Mansfield (West 2900'): September - Pyranometer (watts/m²)



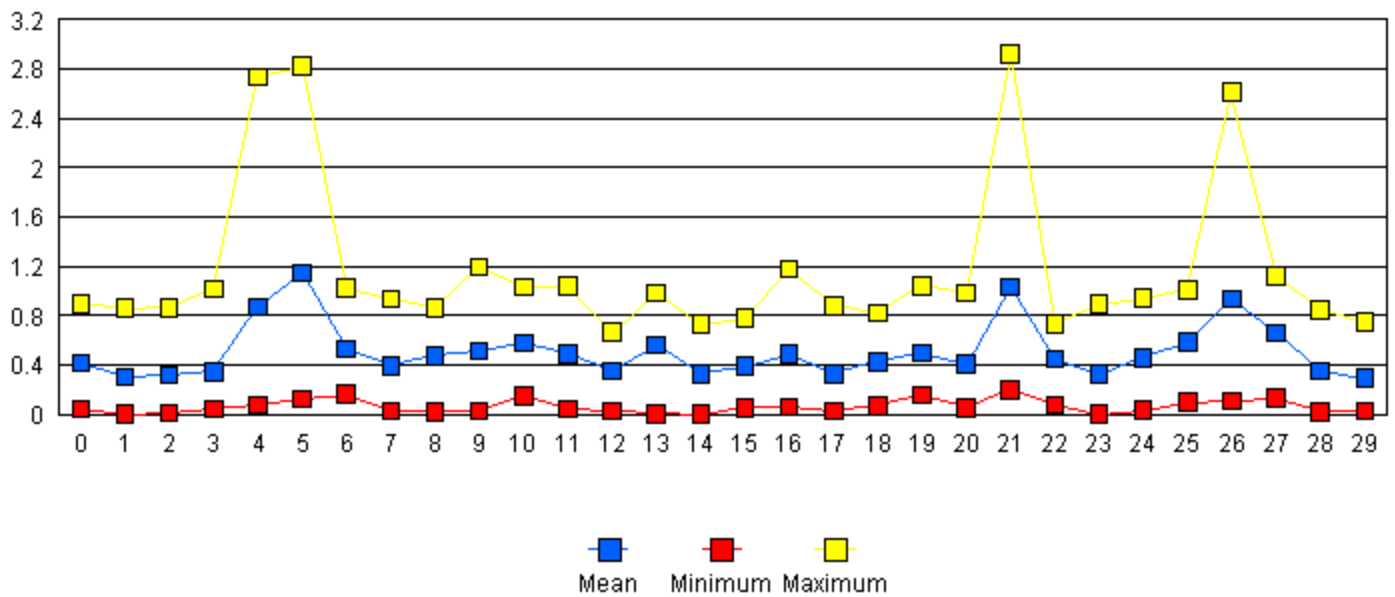
Mount Mansfield (West 2900'): September - Quantum



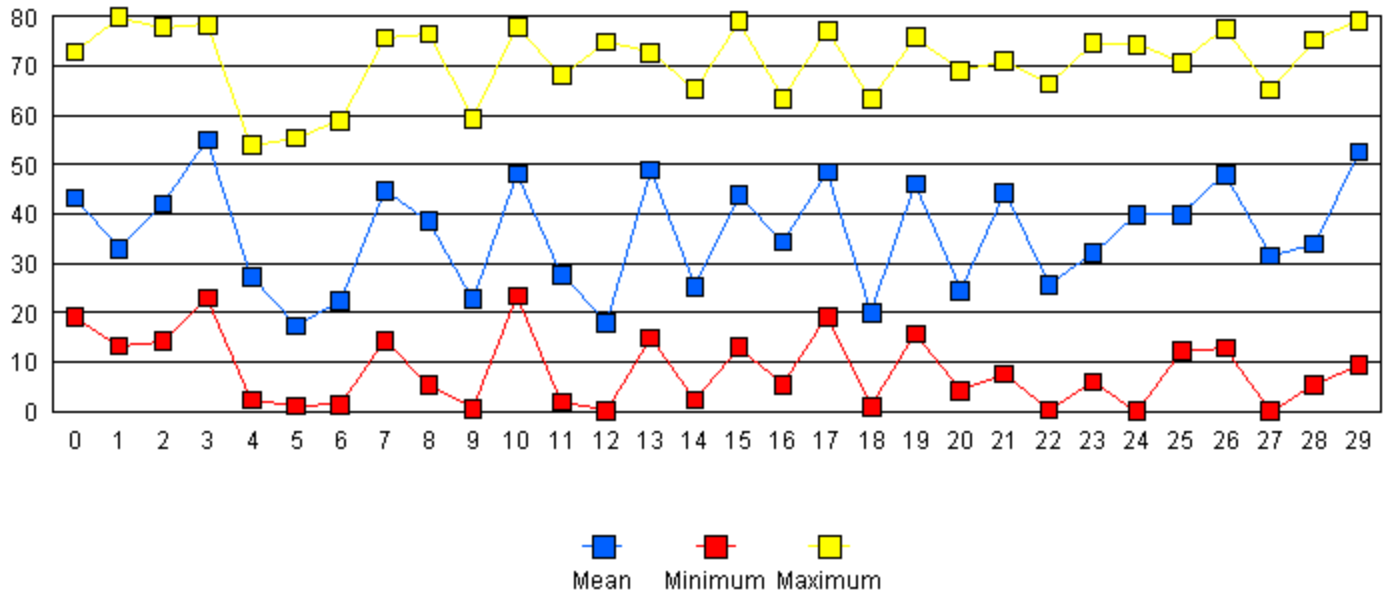
Mount Mansfield (West 2900'): September - Relative Humidity (%)



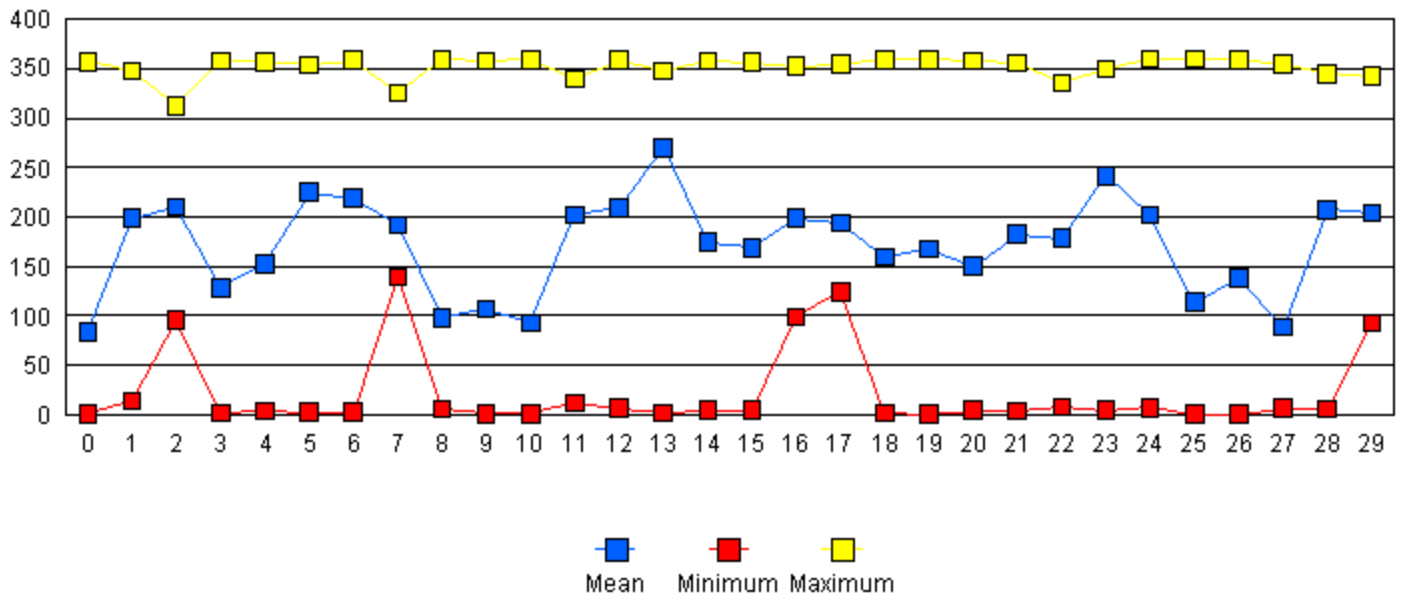
Mount Mansfield (West 2900'): September - Resultant Wind Speed (m/s)



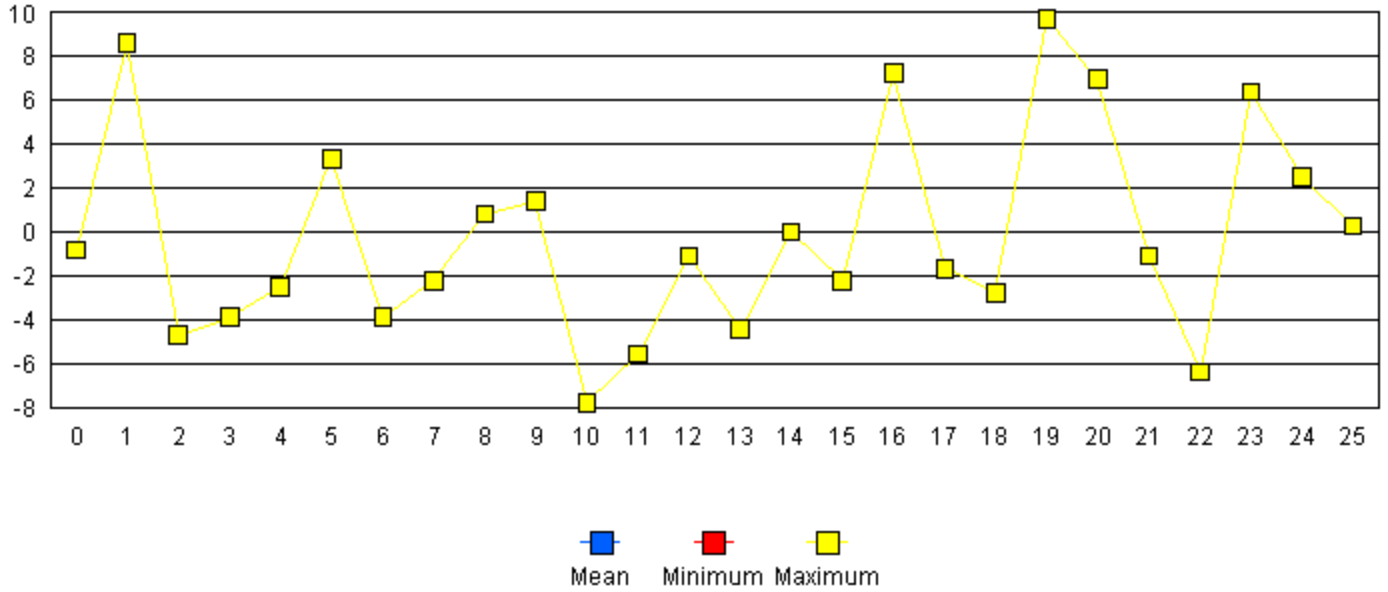
Mount Mansfield (West 2900'): September - Stand Deviation Wind Direction



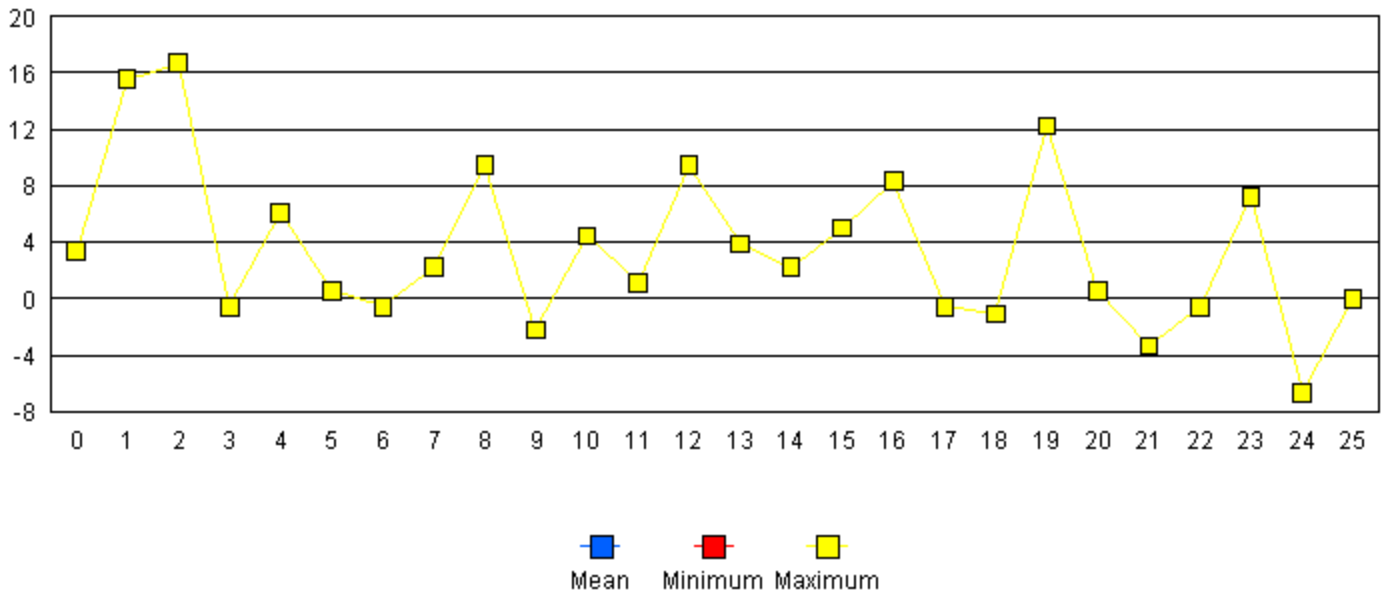
Mount Mansfield (West 2900'): September - Wind Direction (degrees)



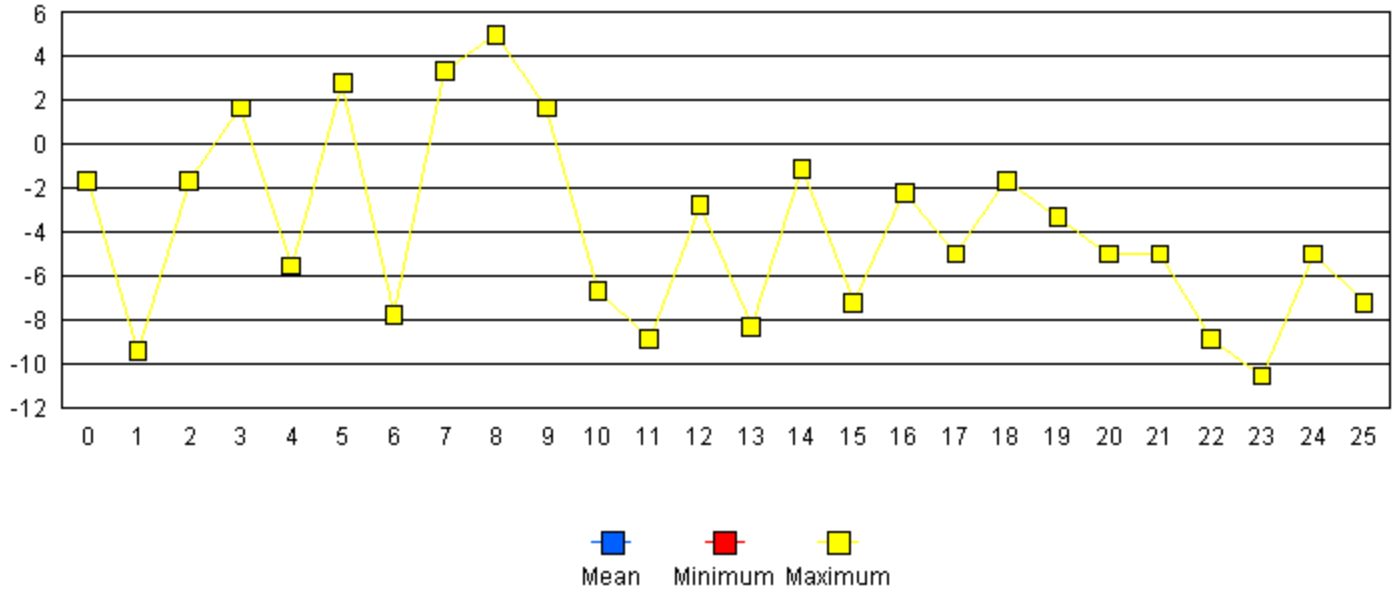
Mount Mansfield Summit: April - Air Temperature (degrees C)



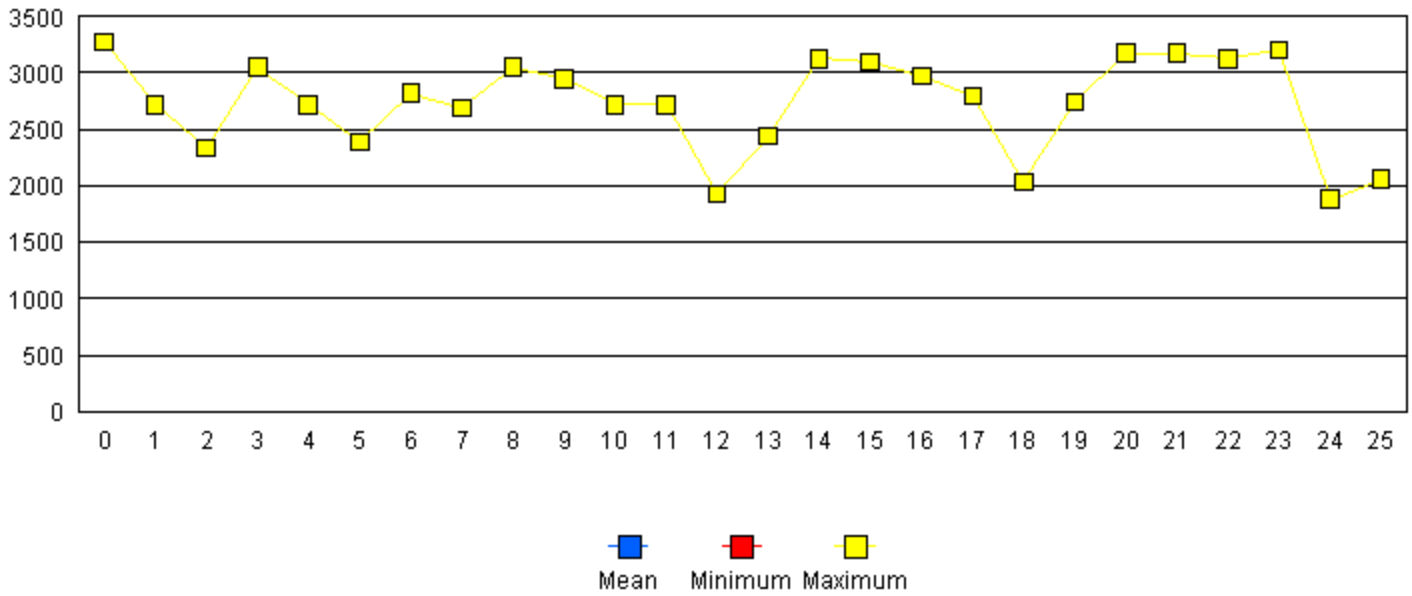
Mount Mansfield Summit: April - Air Temperature Maximum (degrees C)



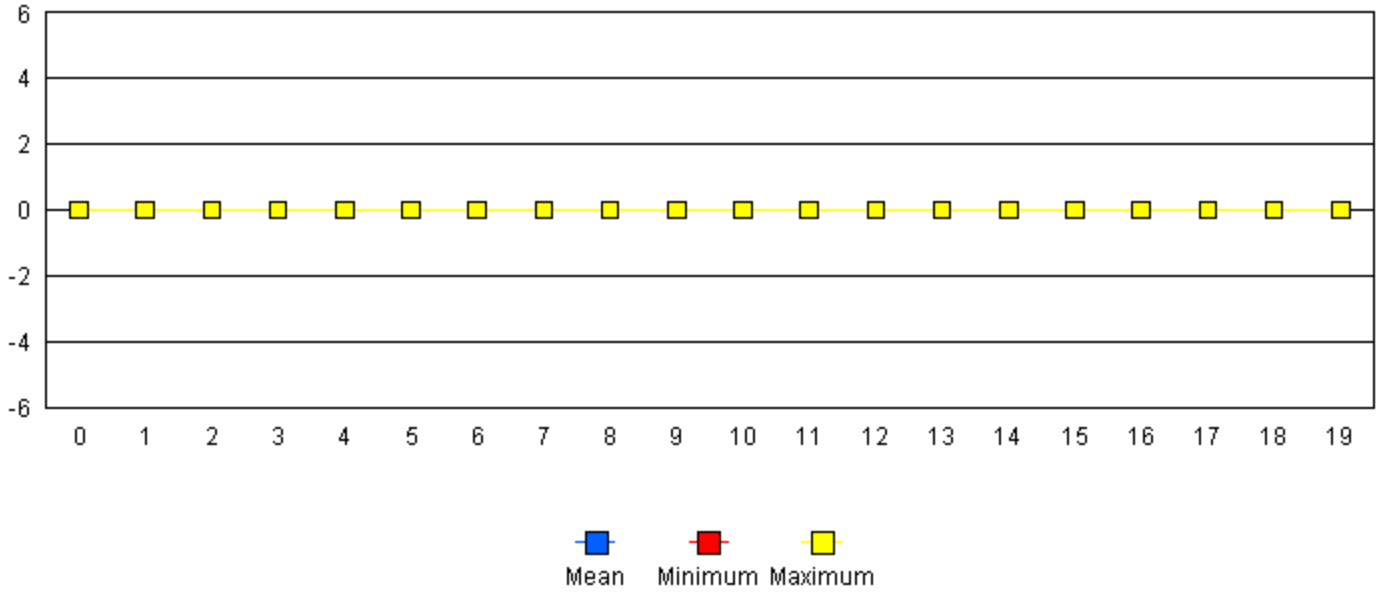
Mount Mansfield Summit: April - Air Temperature Minimum (degrees C)



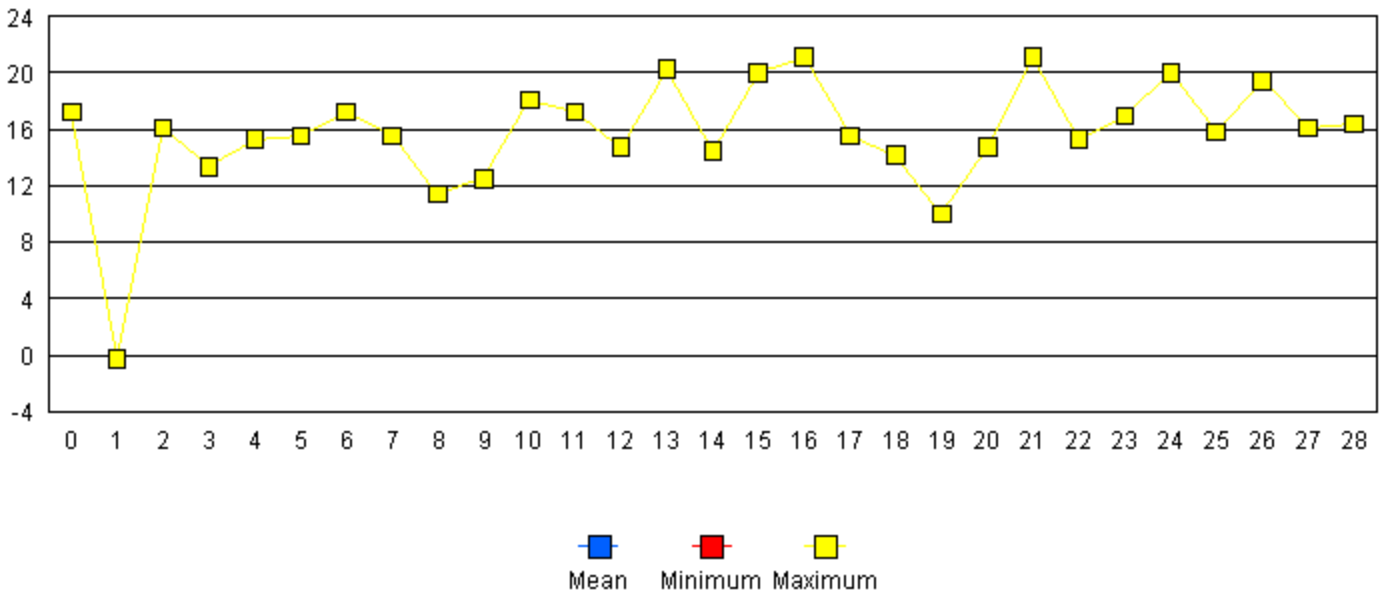
Mount Mansfield Summit: April - Snow Depth (mm)



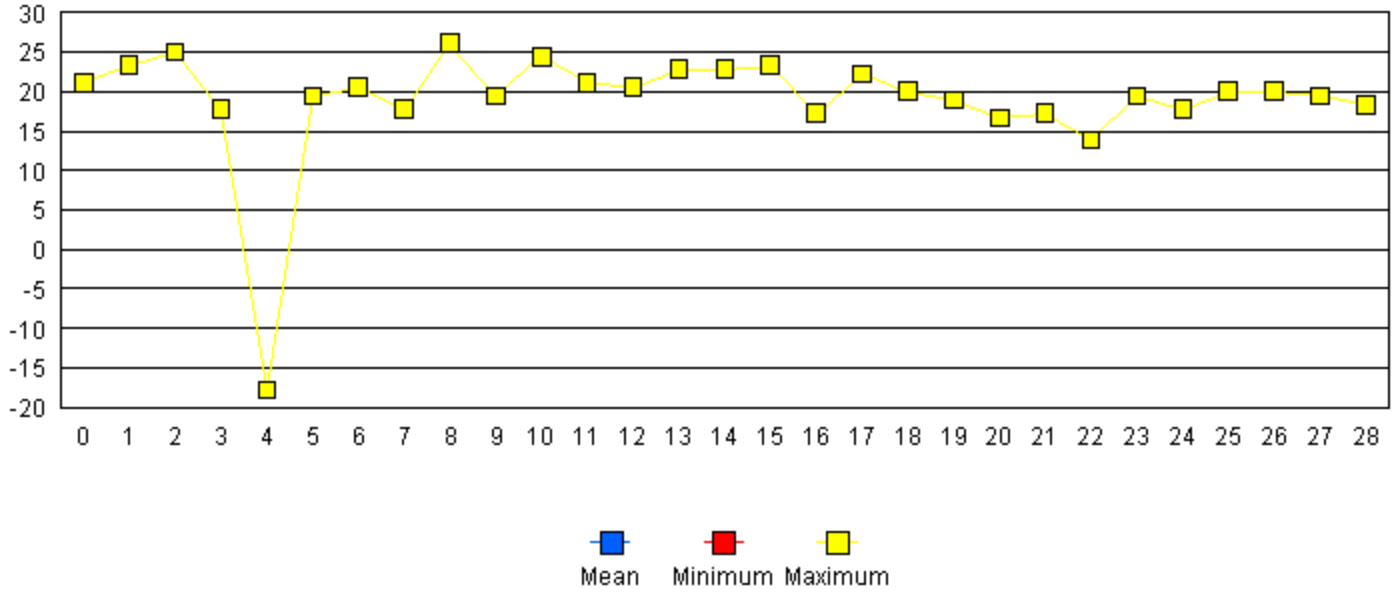
Mount Mansfield Summit: April - Snowfall (mm)



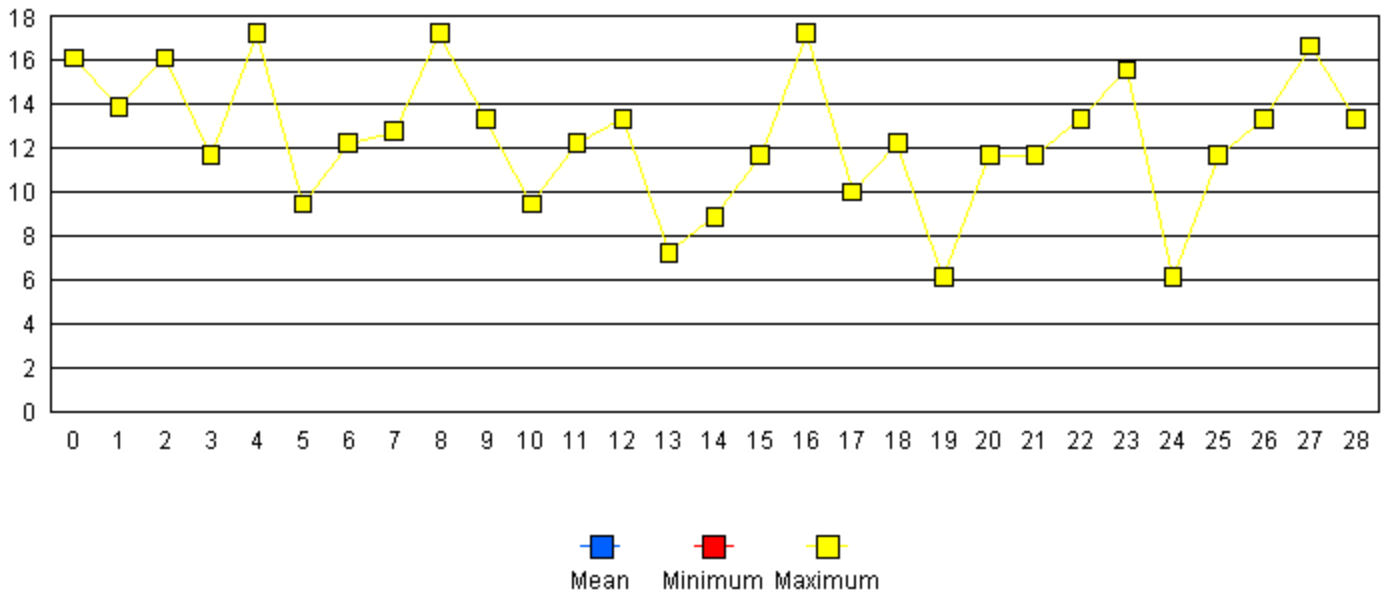
Mount Mansfield Summit: August - Air Temperature (degrees C)



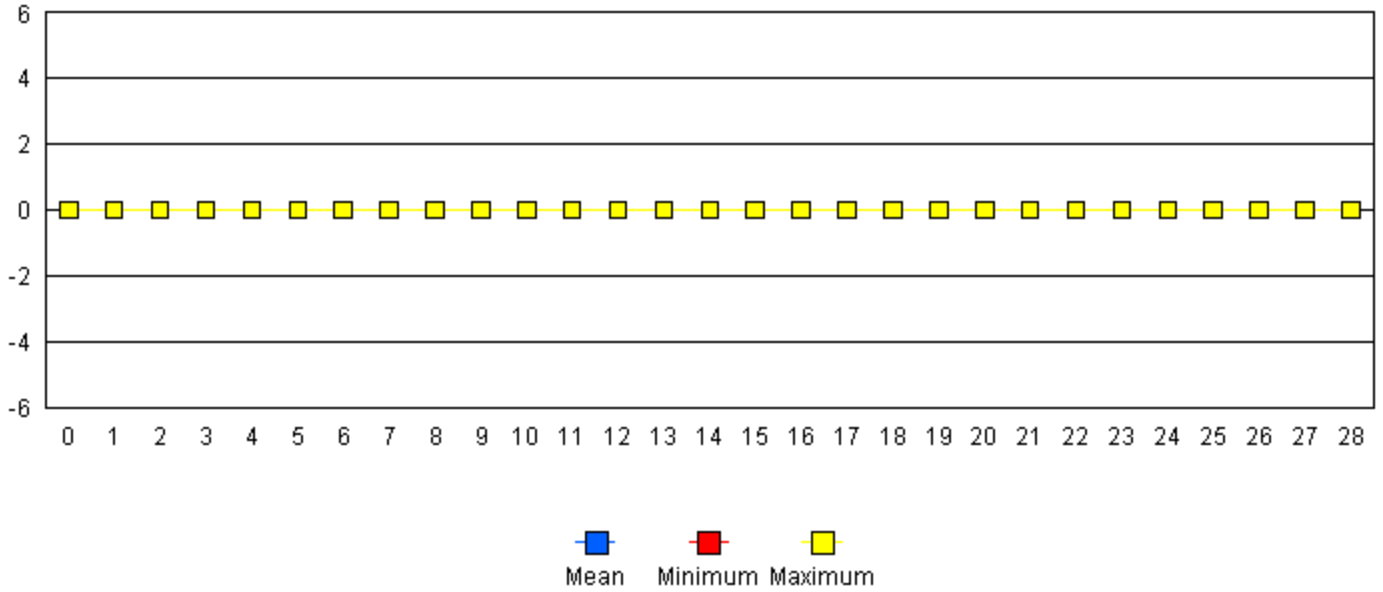
Mount Mansfield Summit: August - Air Temperature Maximum (degrees C)



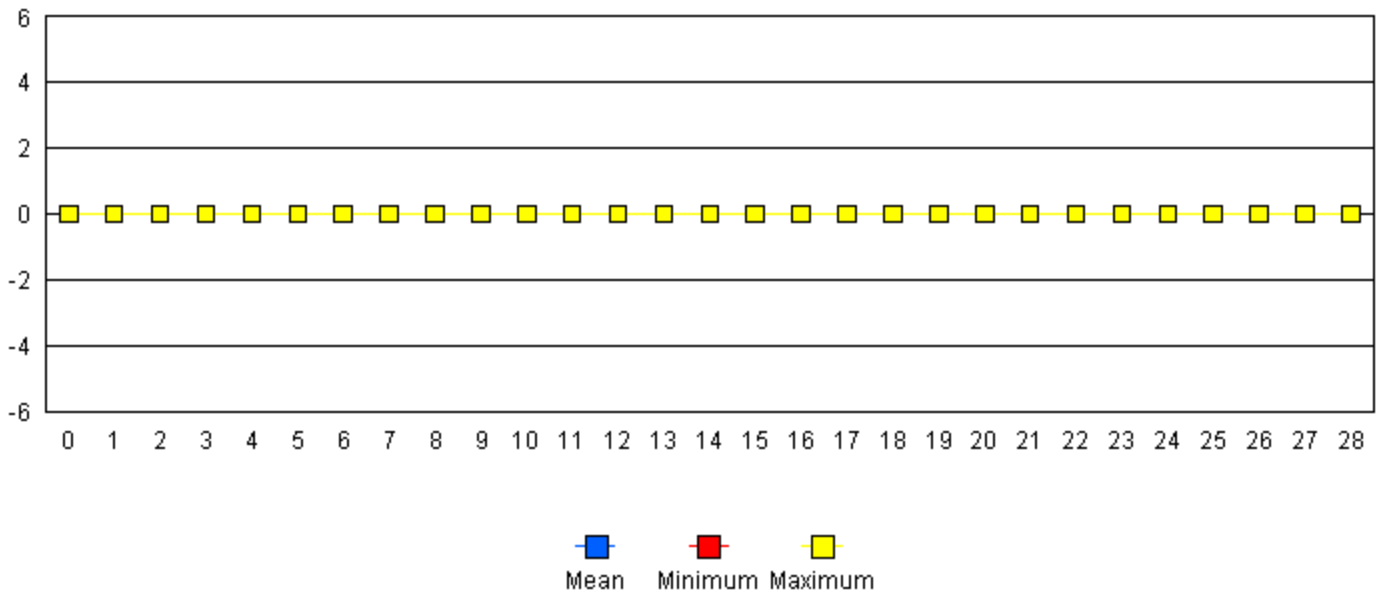
Mount Mansfield Summit: August - Air Temperature Minimum (degrees C)



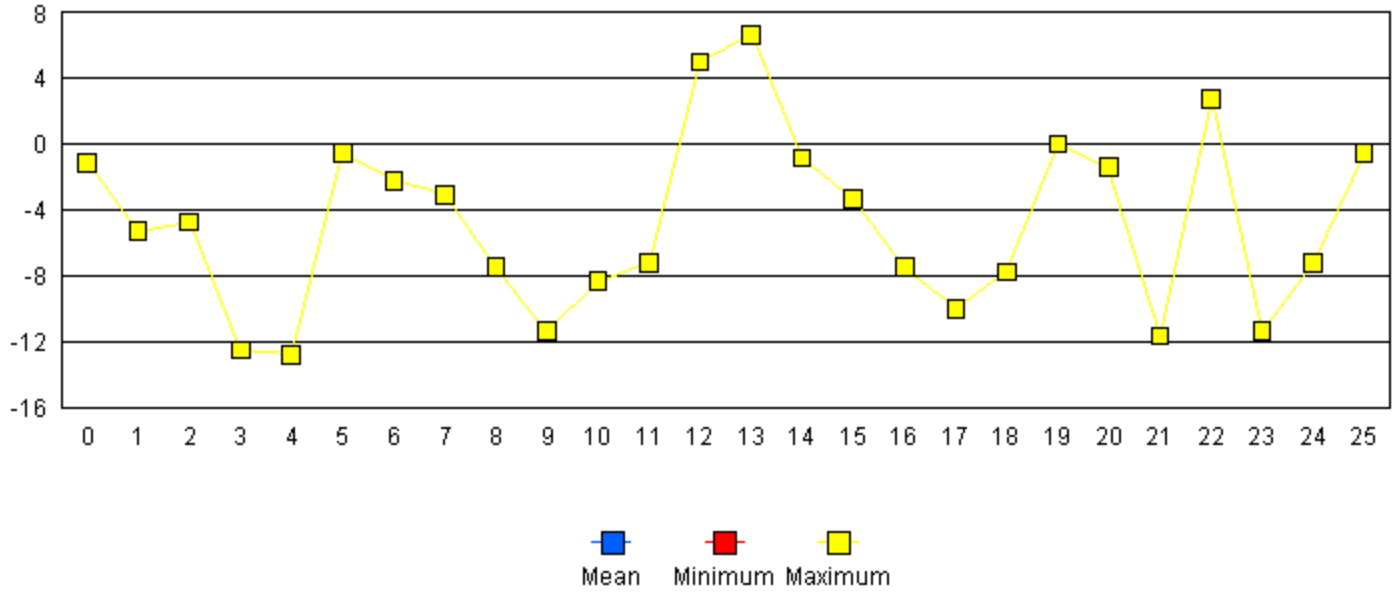
Mount Mansfield Summit: August - Snow Depth (mm)



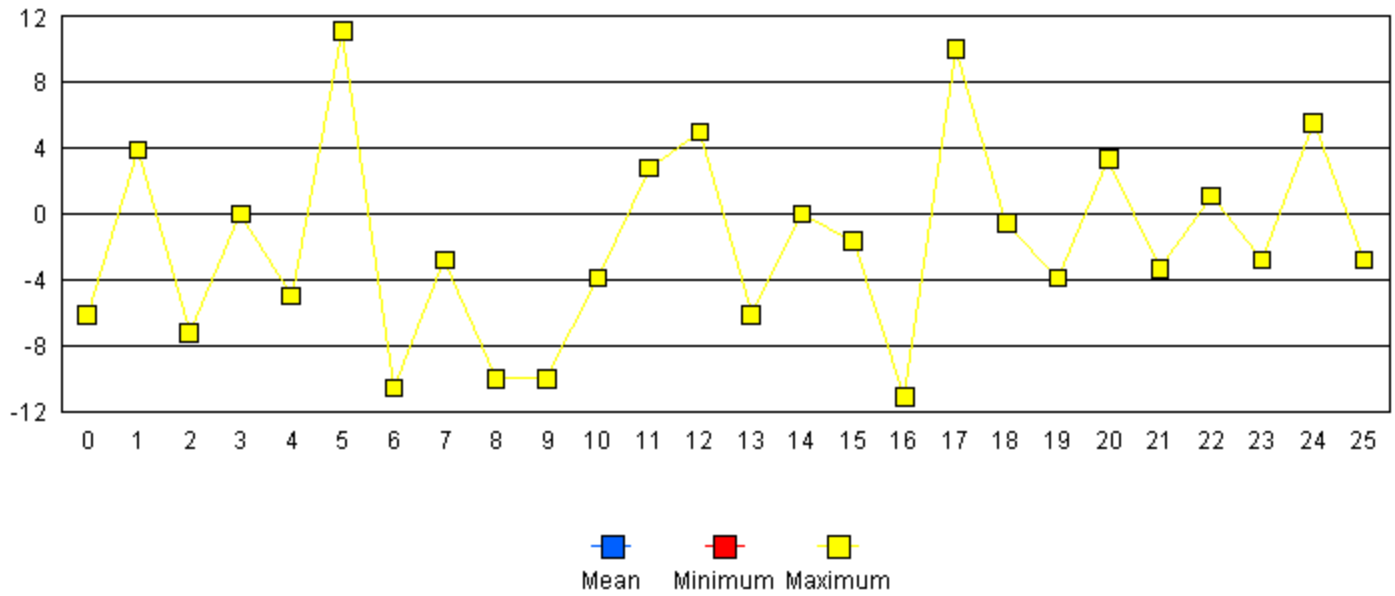
Mount Mansfield Summit: August - Snowfall (mm)



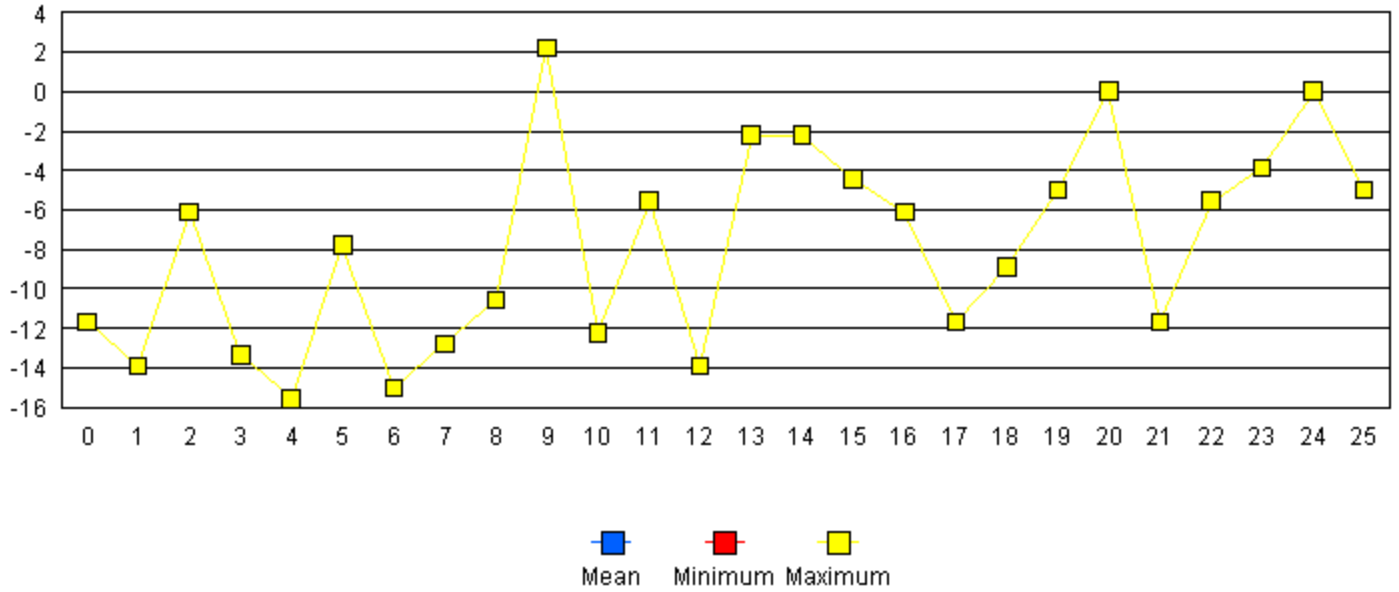
Mount Mansfield Summit: December - Air Temperature (degrees C)



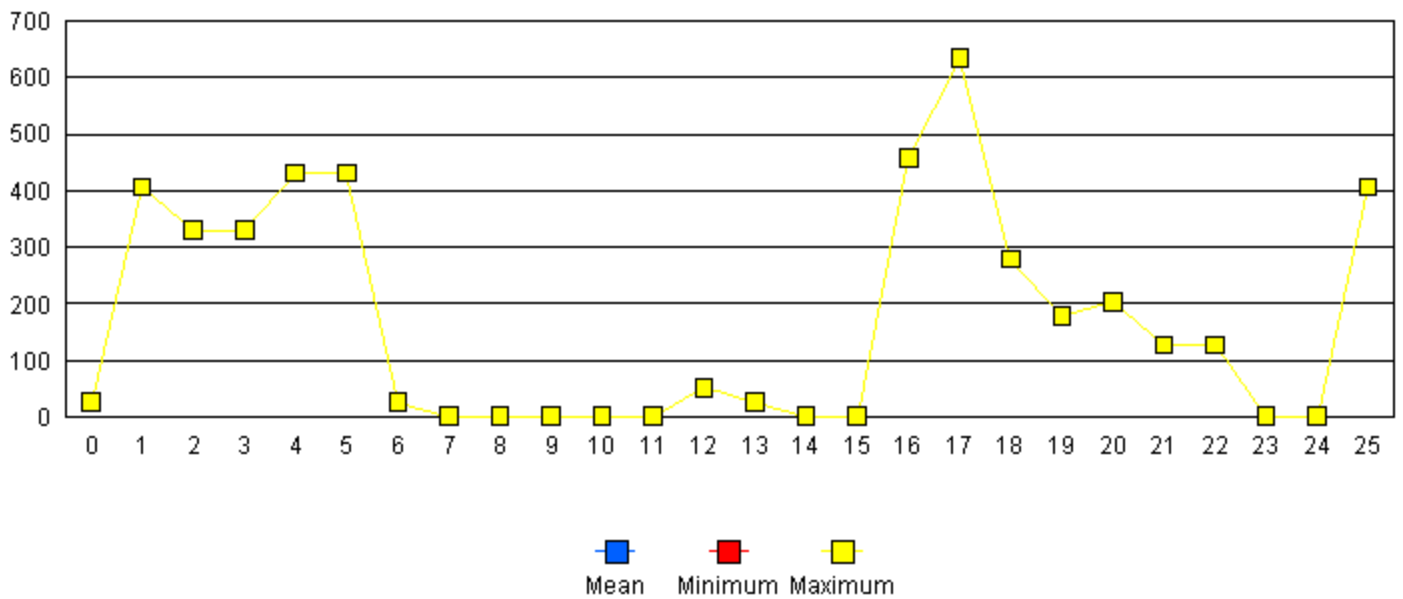
Mount Mansfield Summit: December - Air Temperature Maximum (degrees C)



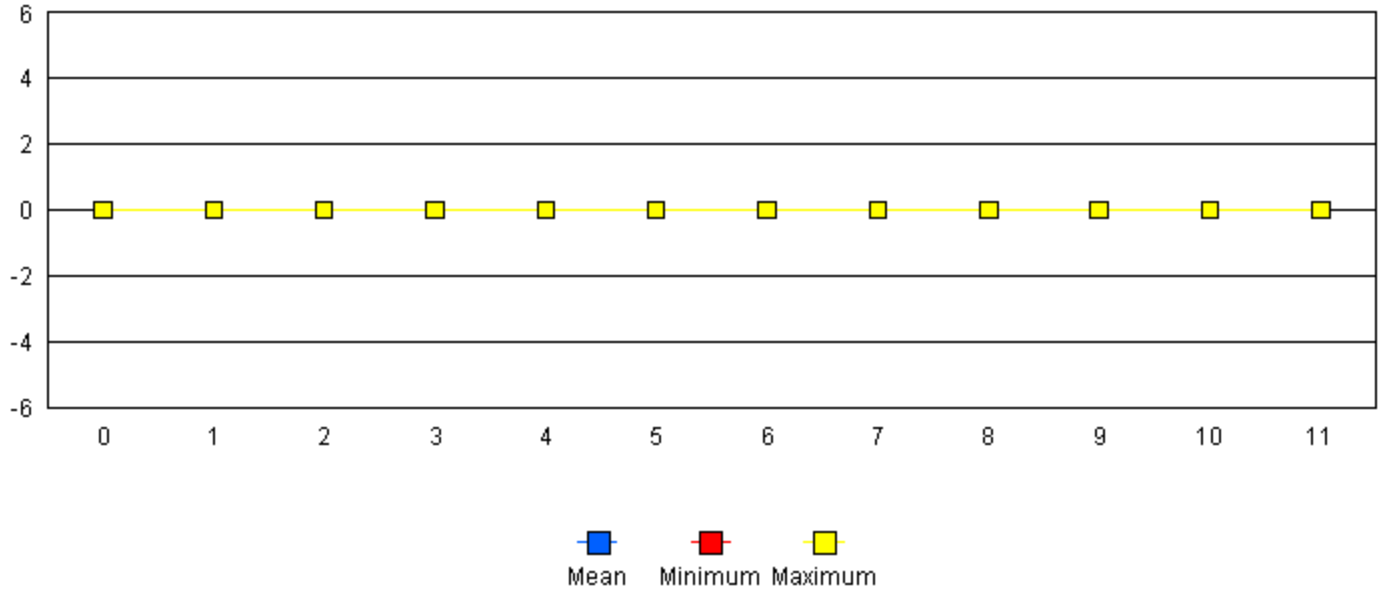
Mount Mansfield Summit: December - Air Temperature Minimum (degrees C)



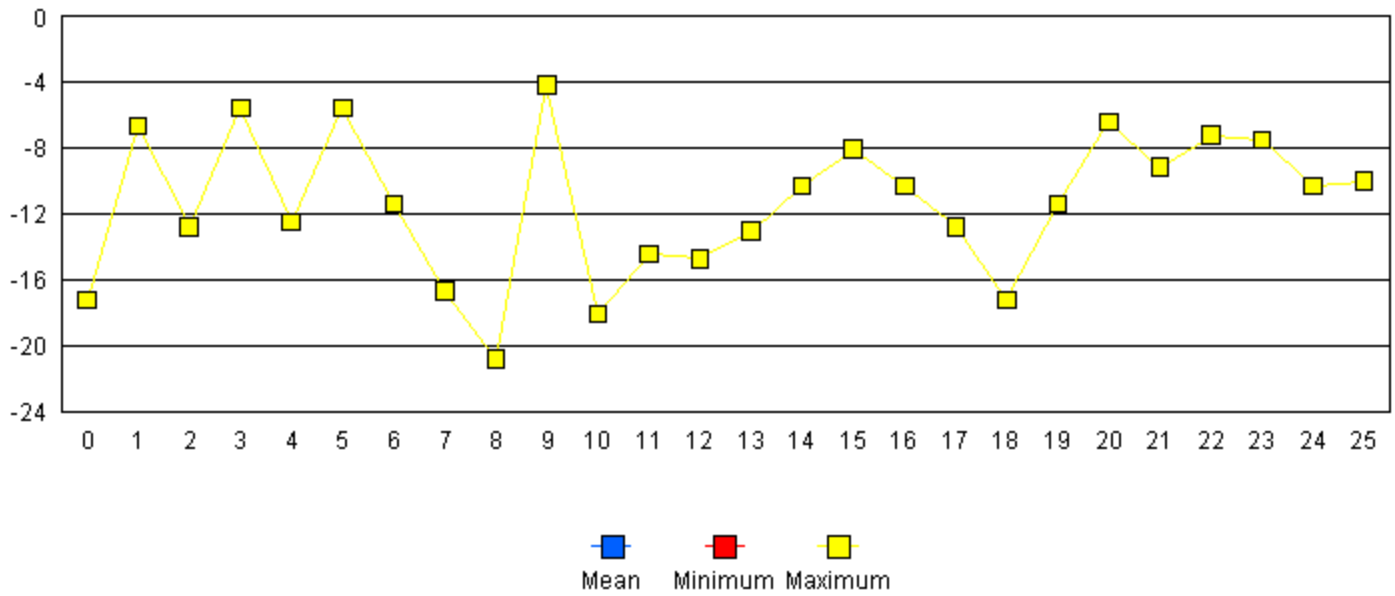
Mount Mansfield Summit: December - Snow Depth (mm)



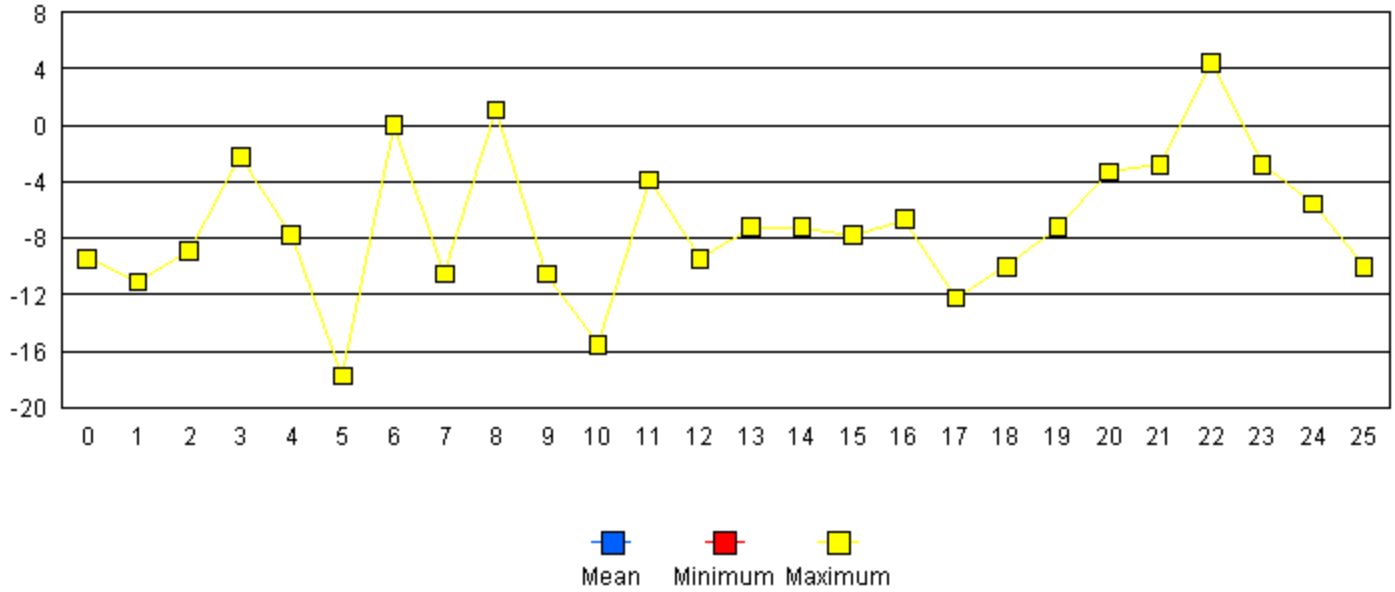
Mount Mansfield Summit: December - Snowfall (mm)



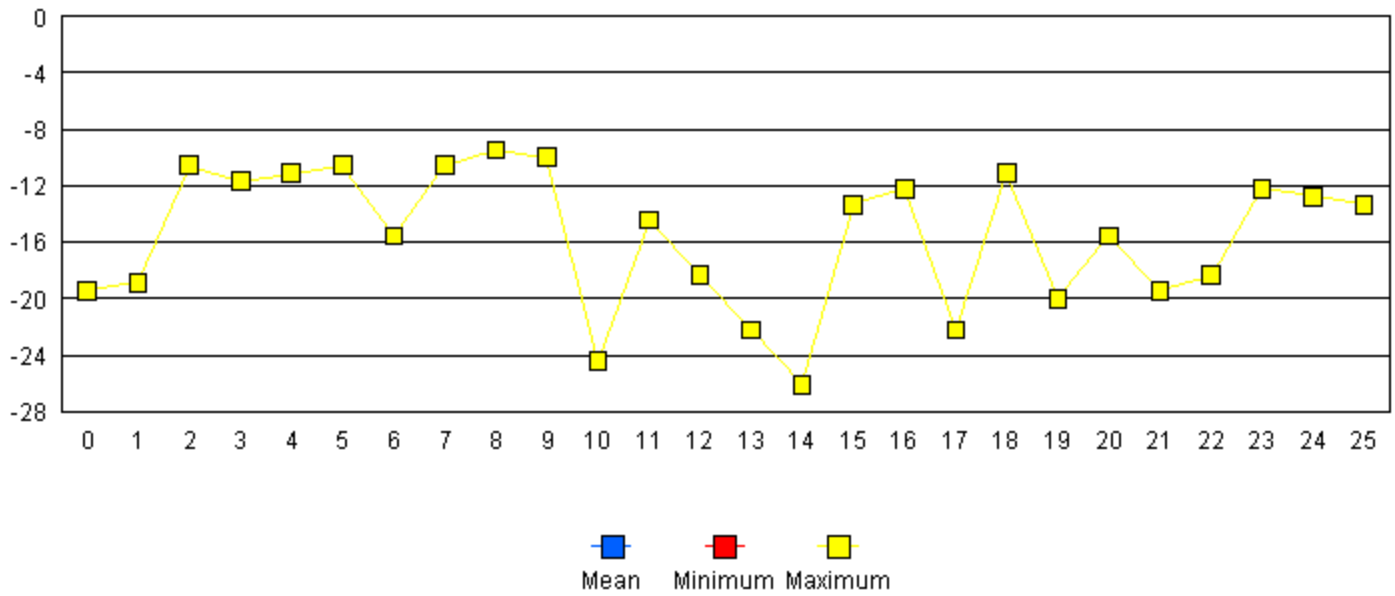
Mount Mansfield Summit: February - Air Temperature (degrees C)



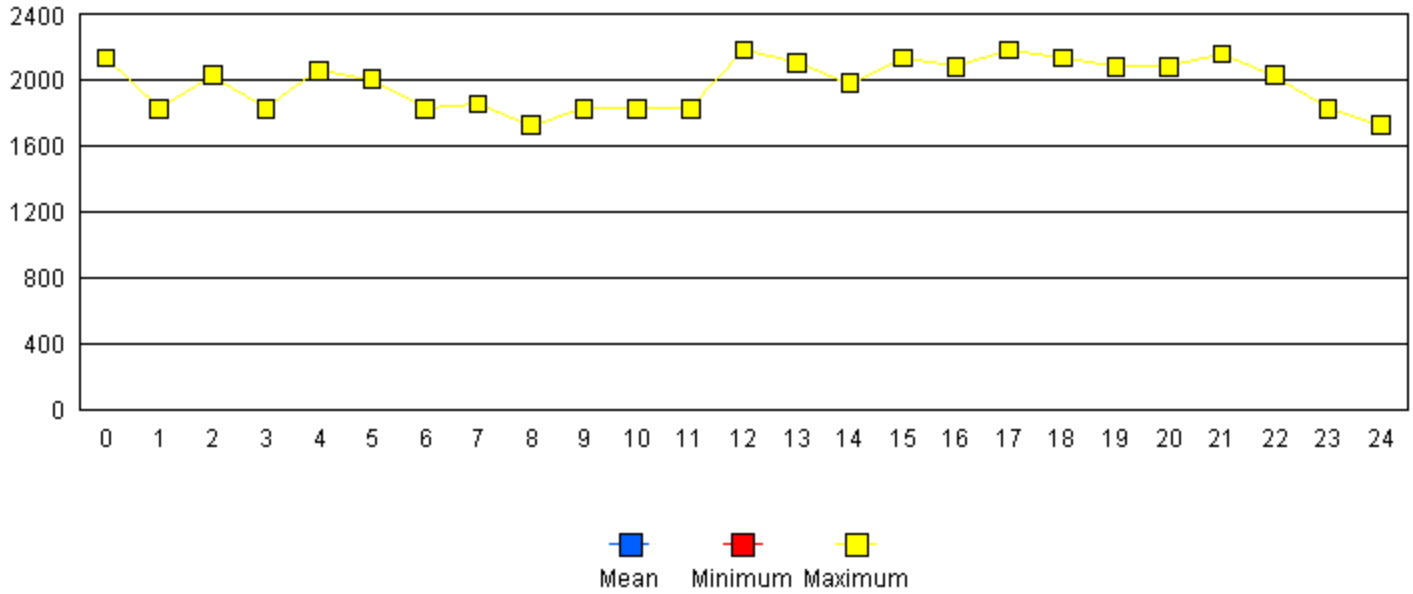
Mount Mansfield Summit: February - Air Temperature Maximum (degrees C)



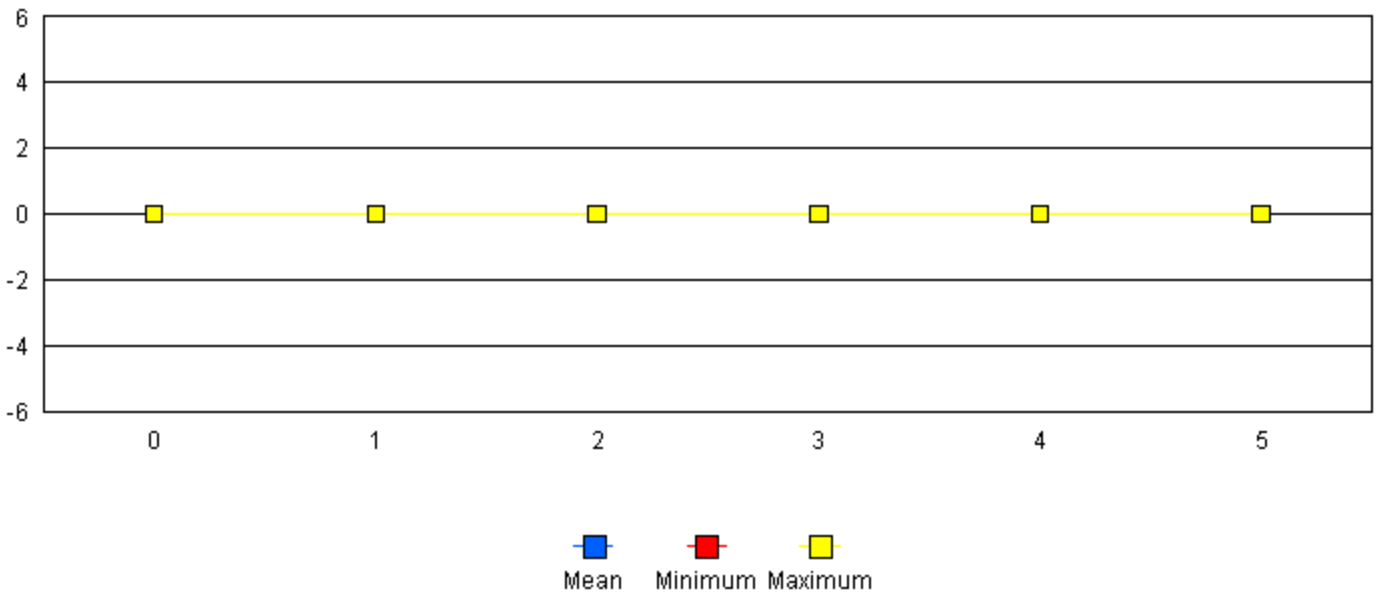
Mount Mansfield Summit: February - Air Temperature Minimum (degrees C)



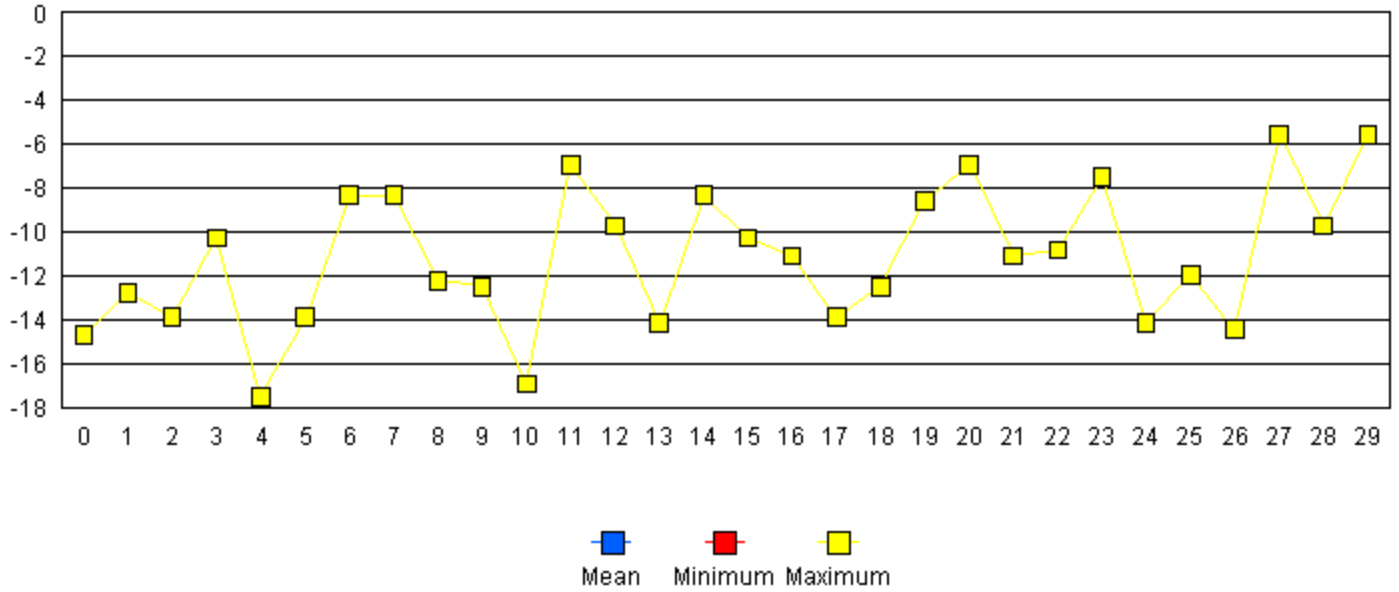
Mount Mansfield Summit: February - Snow Depth (mm)



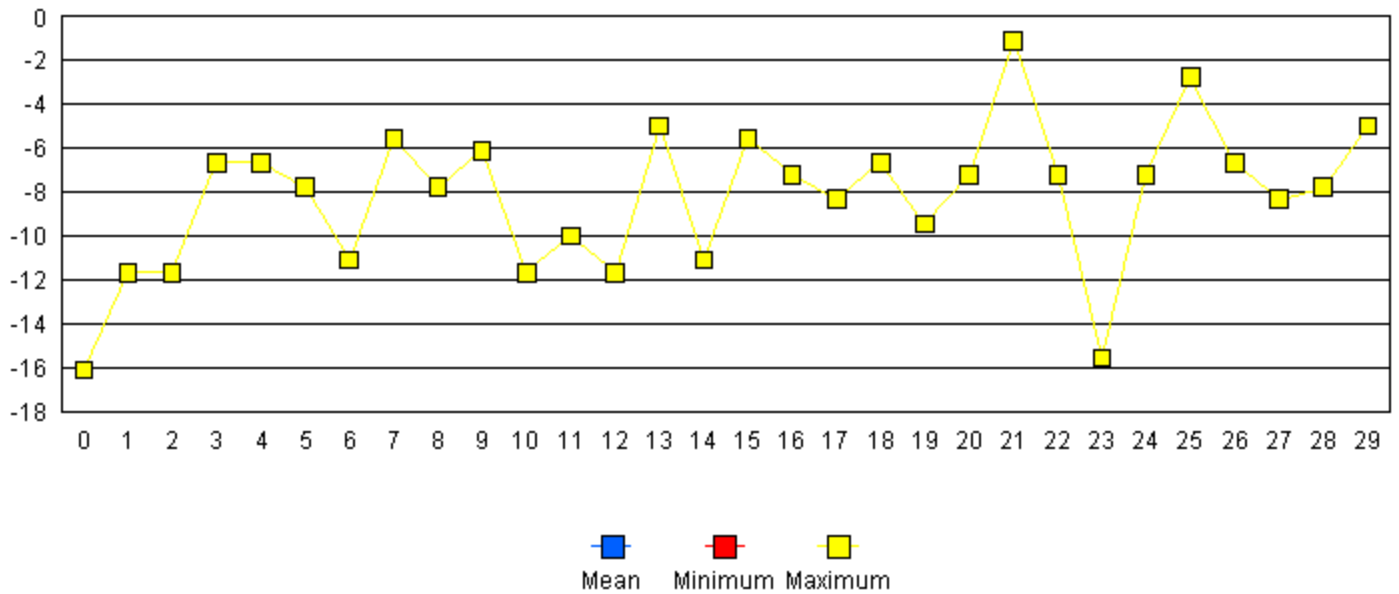
Mount Mansfield Summit: February - Snowfall (mm)



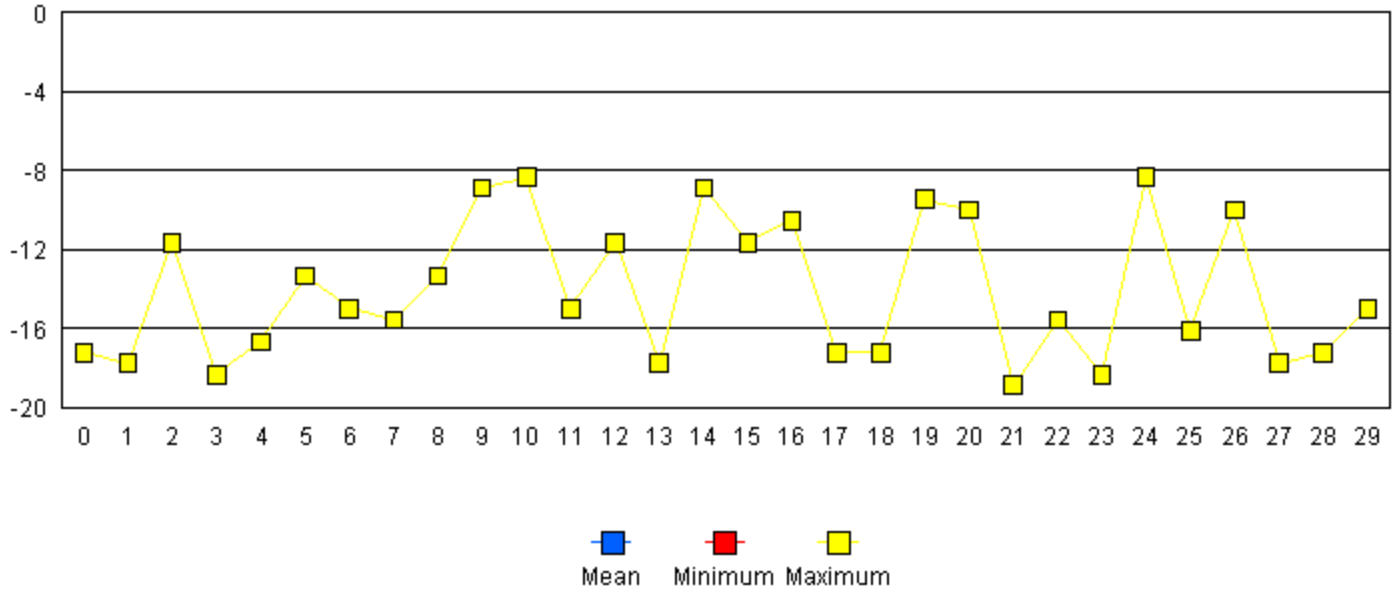
Mount Mansfield Summit: January - Air Temperature (degrees C)



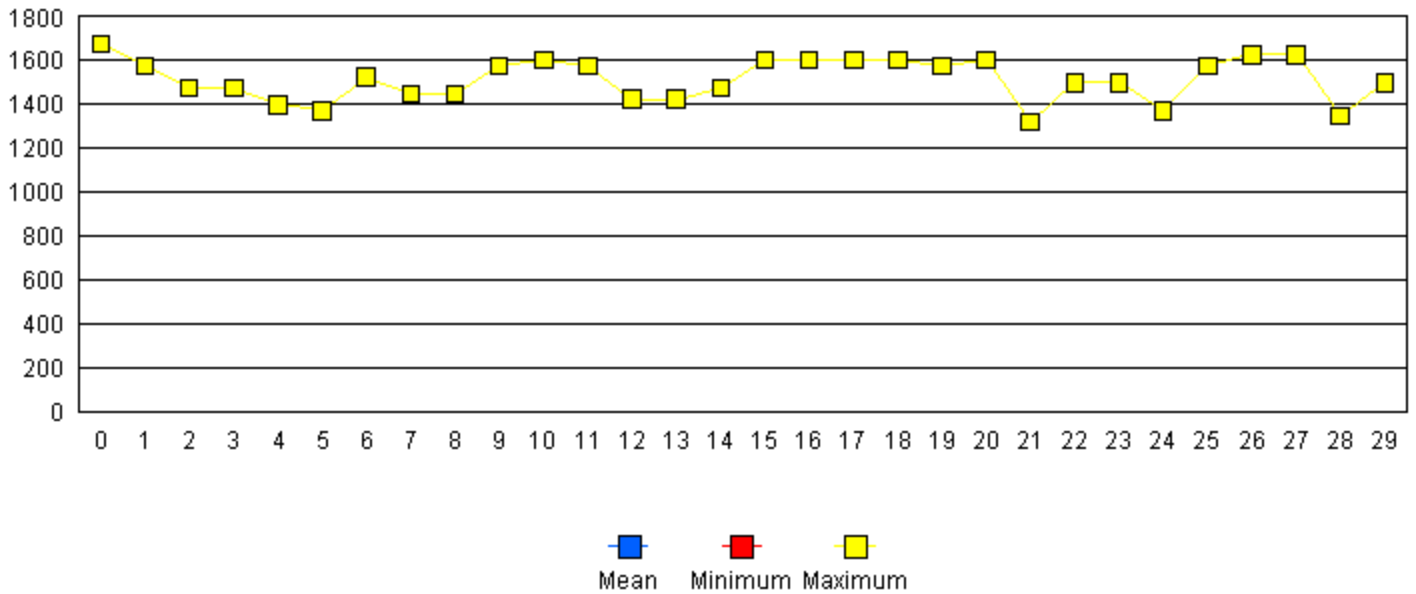
Mount Mansfield Summit: January - Air Temperature Maximum (degrees C)



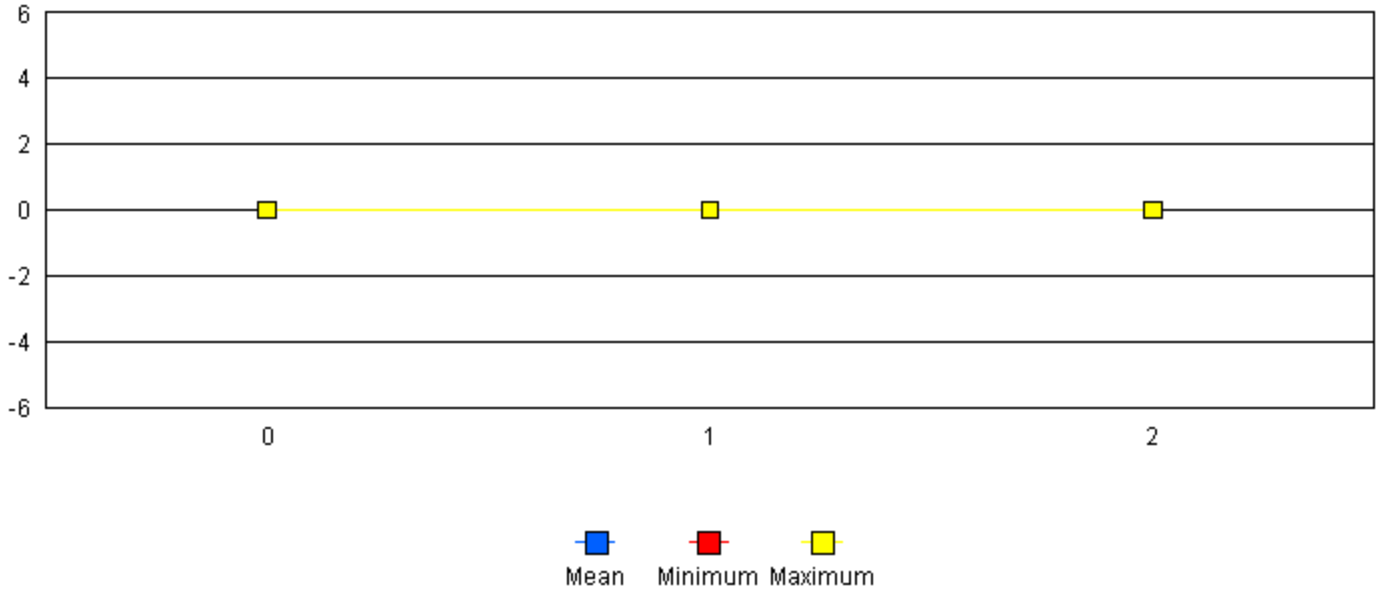
Mount Mansfield Summit: January - Air Temperature Minimum (degrees C)



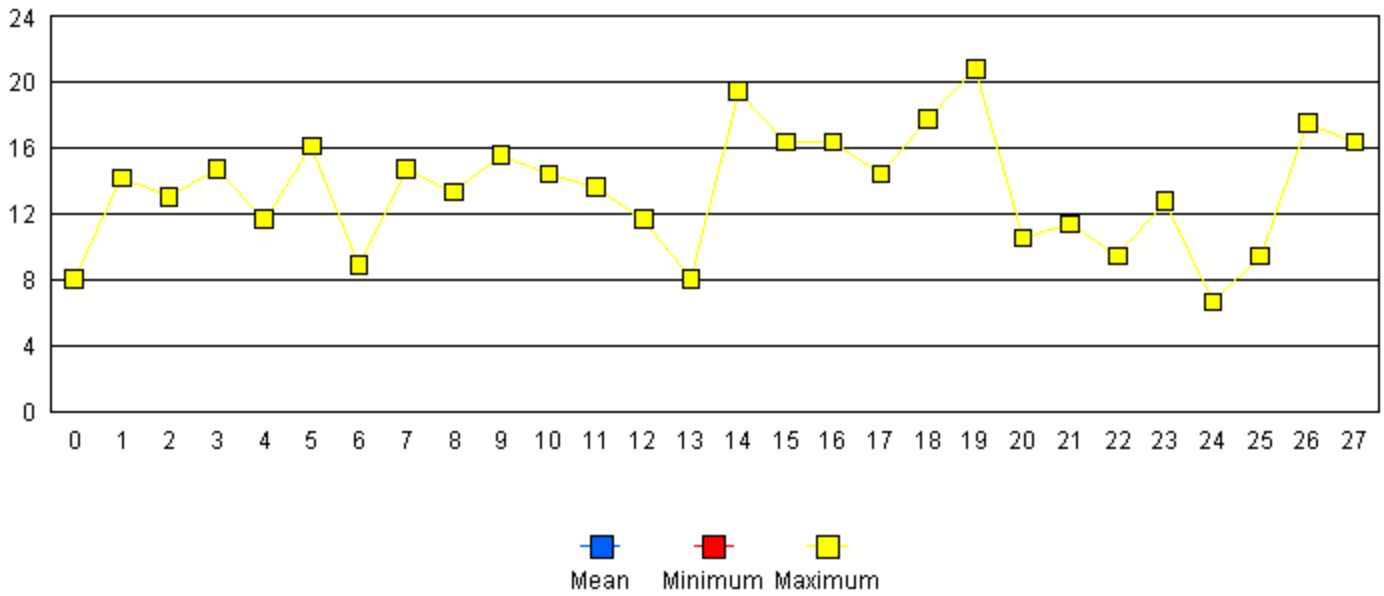
Mount Mansfield Summit: January - Snow Depth (mm)



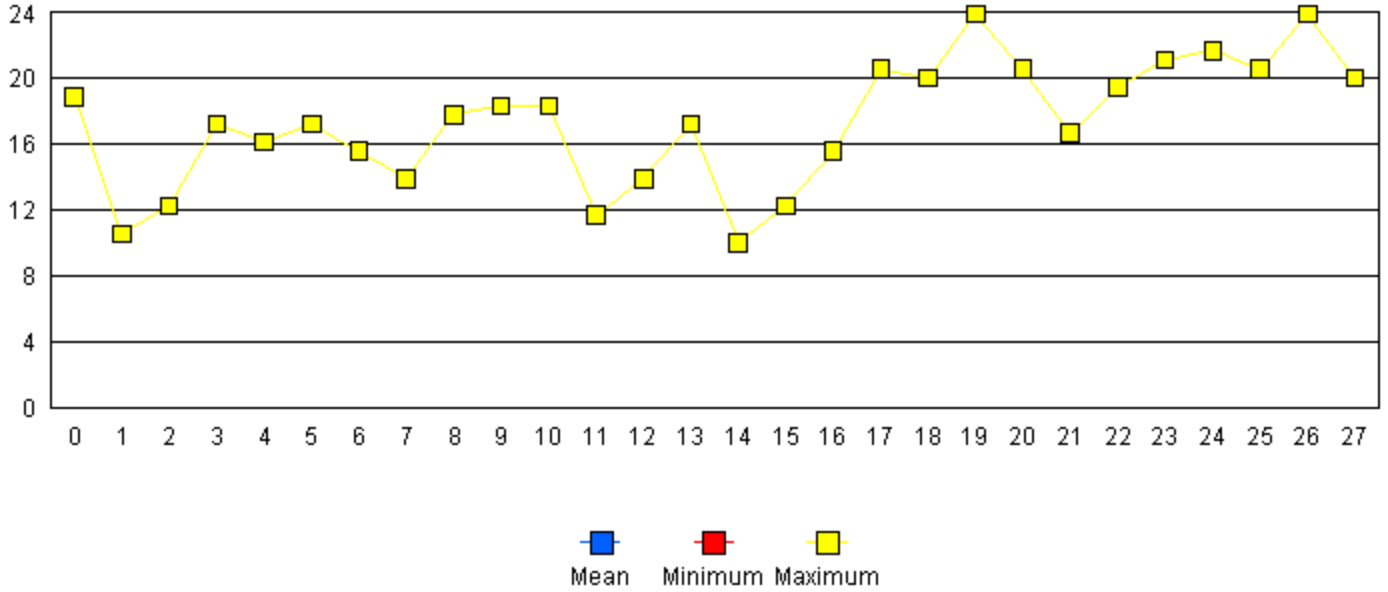
Mount Mansfield Summit: January - Snowfall (mm)



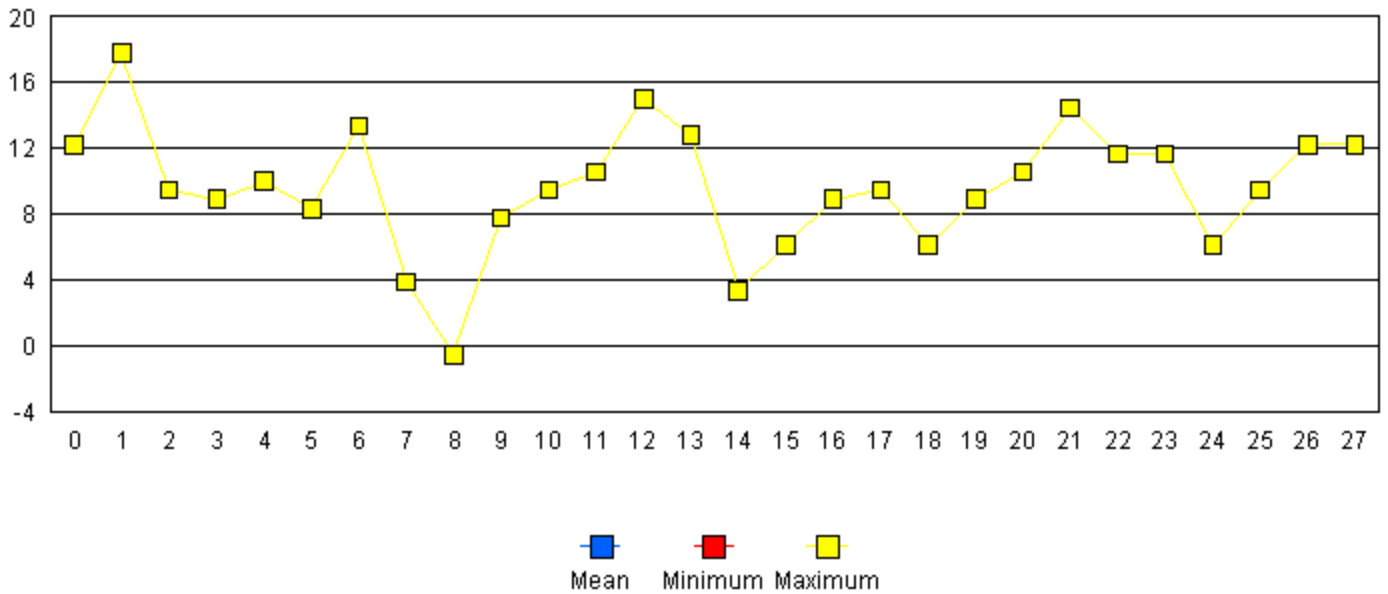
Mount Mansfield Summit: July - Air Temperature (degrees C)



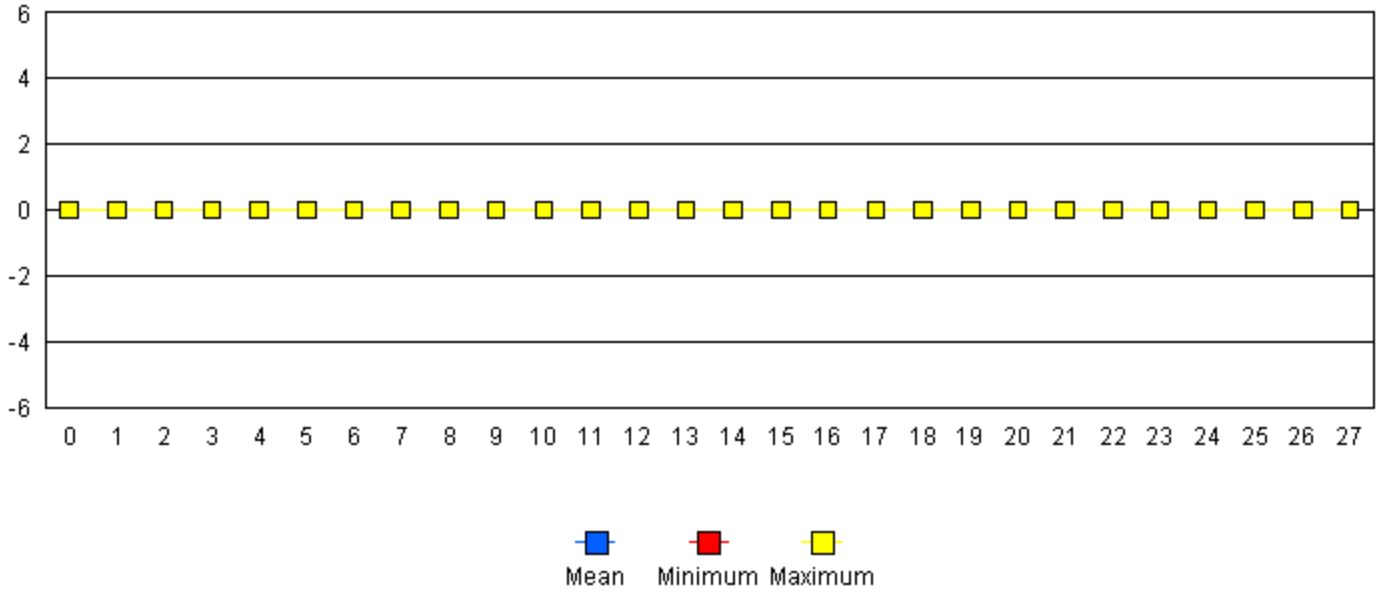
Mount Mansfield Summit: July - Air Temperature Maximum (degrees C)



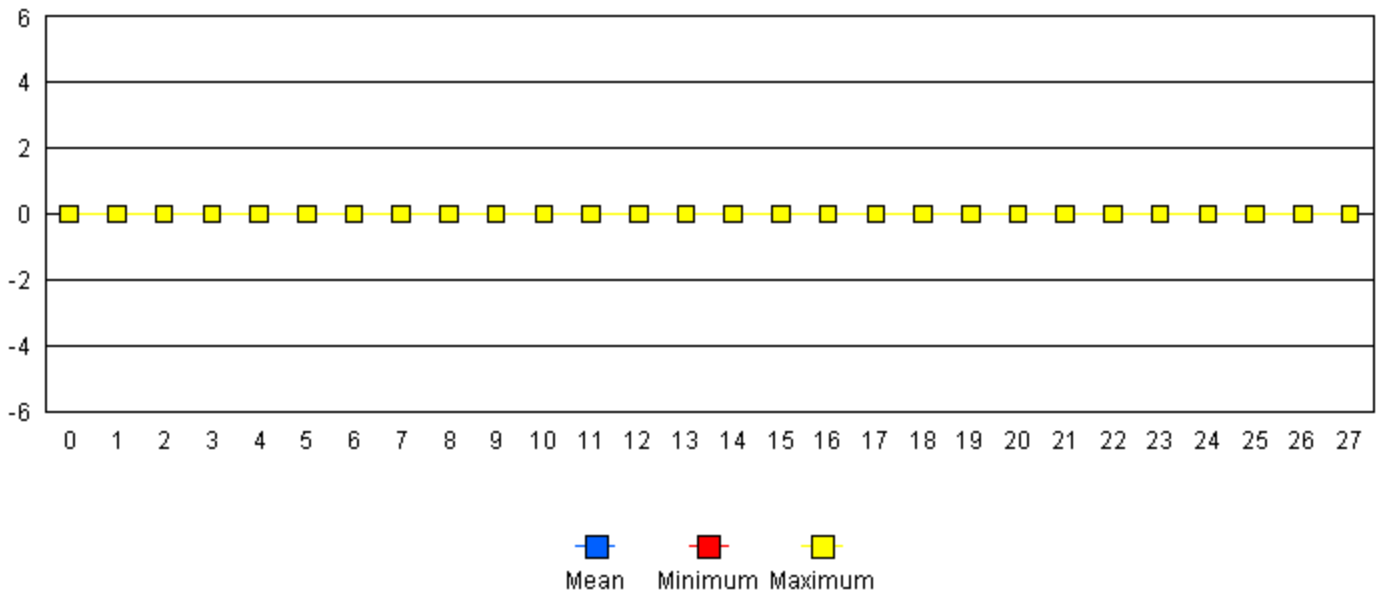
Mount Mansfield Summit: July - Air Temperature Minimum (degrees C)



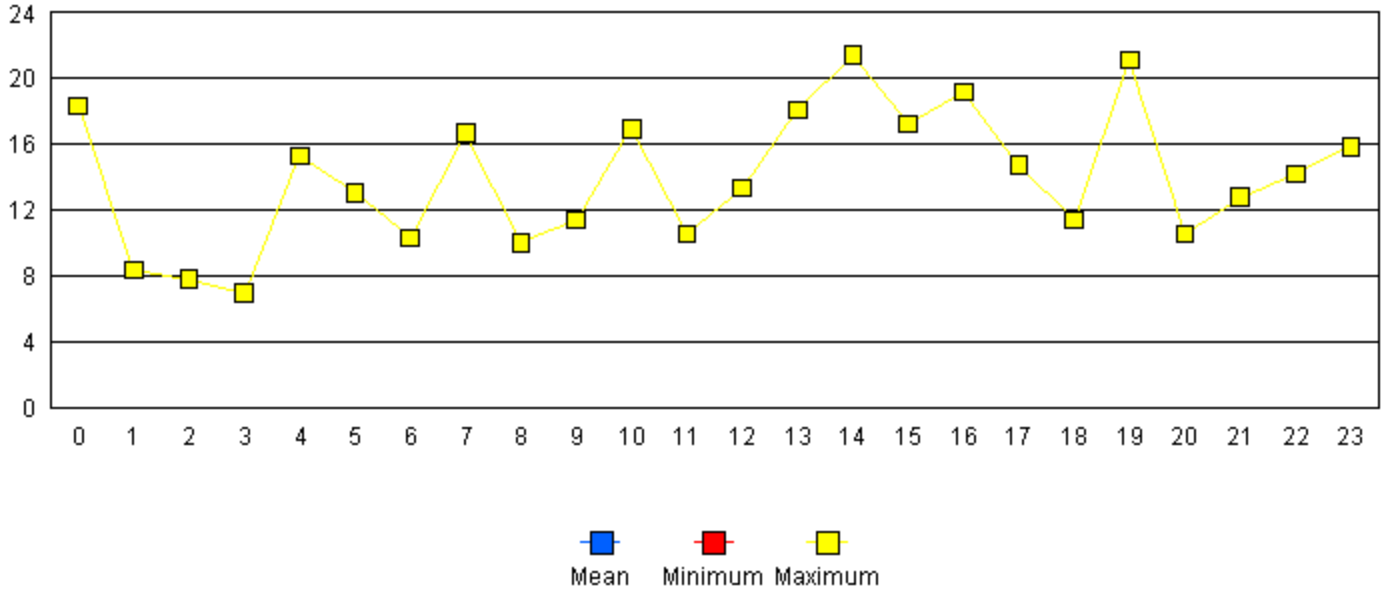
Mount Mansfield Summit: July - Snow Depth (mm)



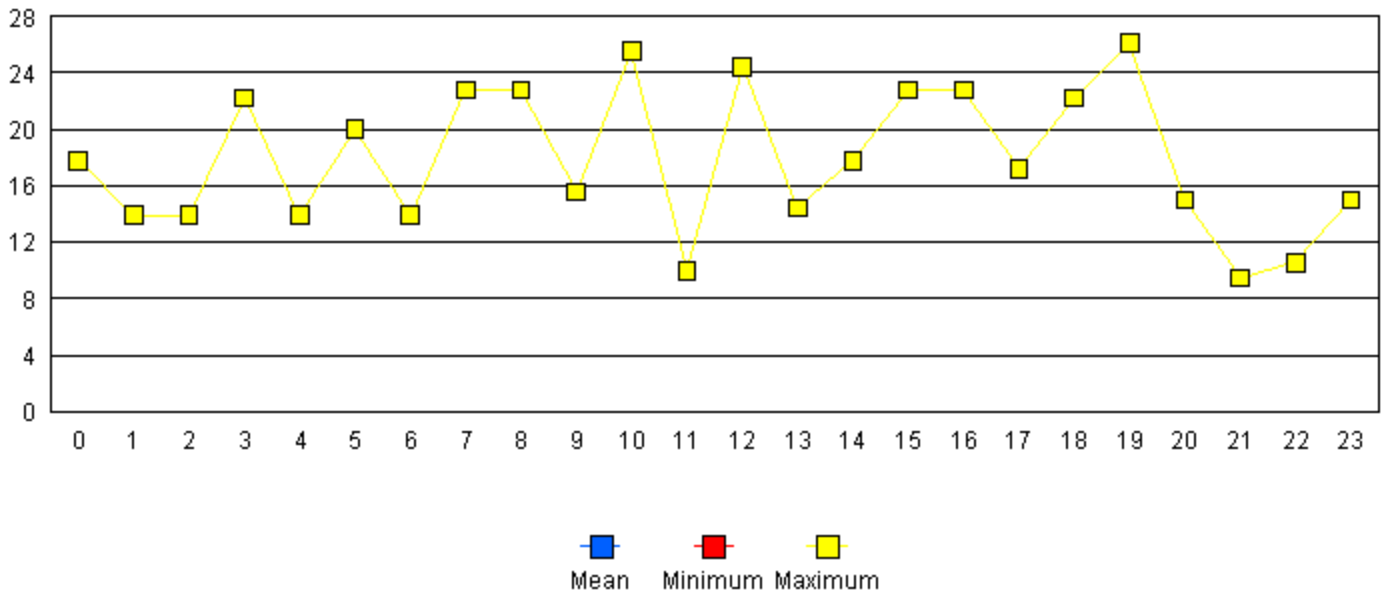
Mount Mansfield Summit: July - Snowfall (mm)



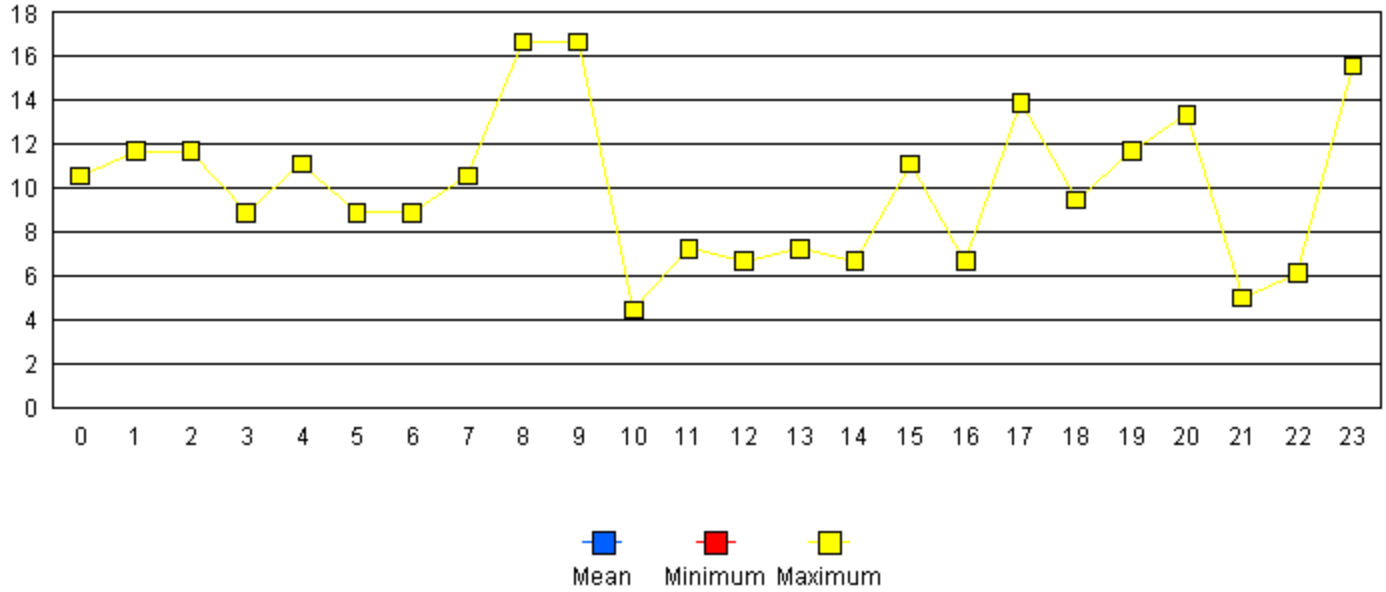
Mount Mansfield Summit: June - Air Temperature (degrees C)



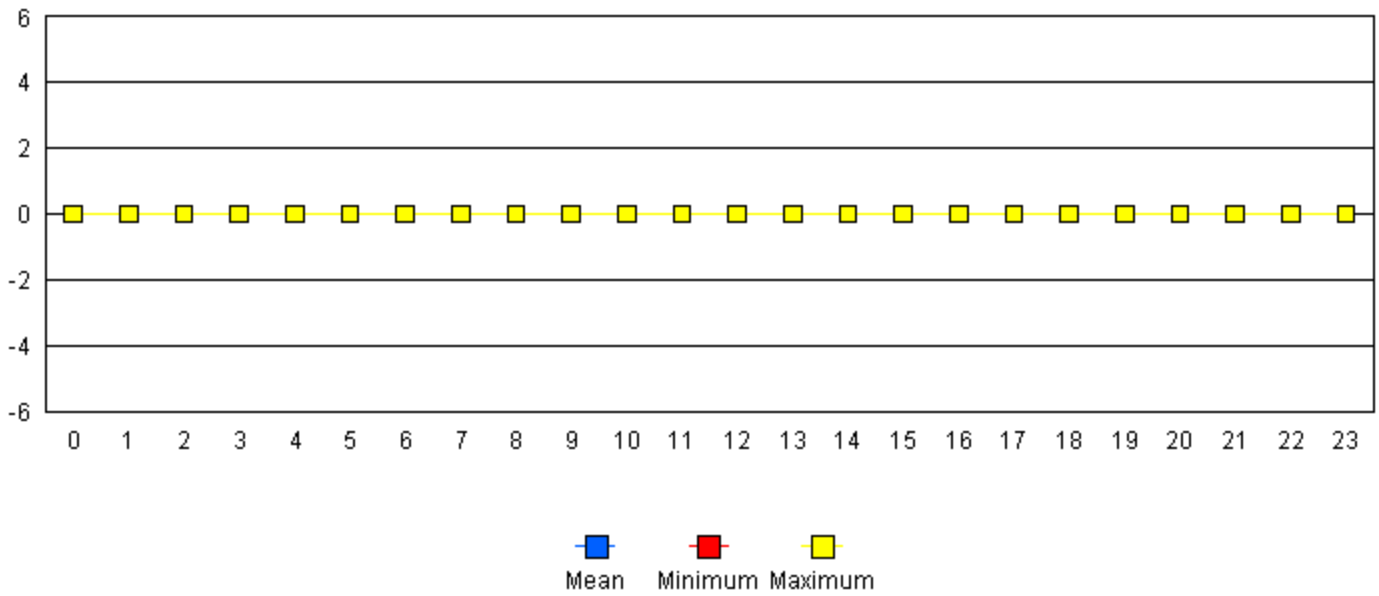
Mount Mansfield Summit: June - Air Temperature Maximum (degrees C)



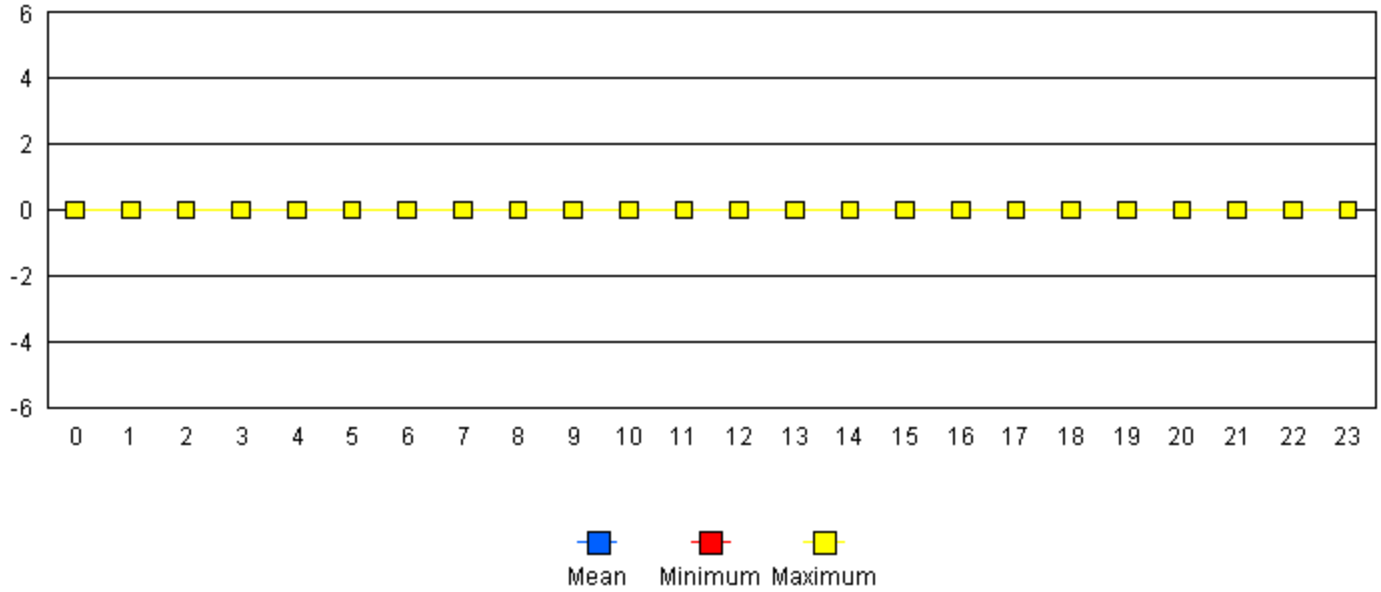
Mount Mansfield Summit: June - Air Temperature Minimum (degrees C)



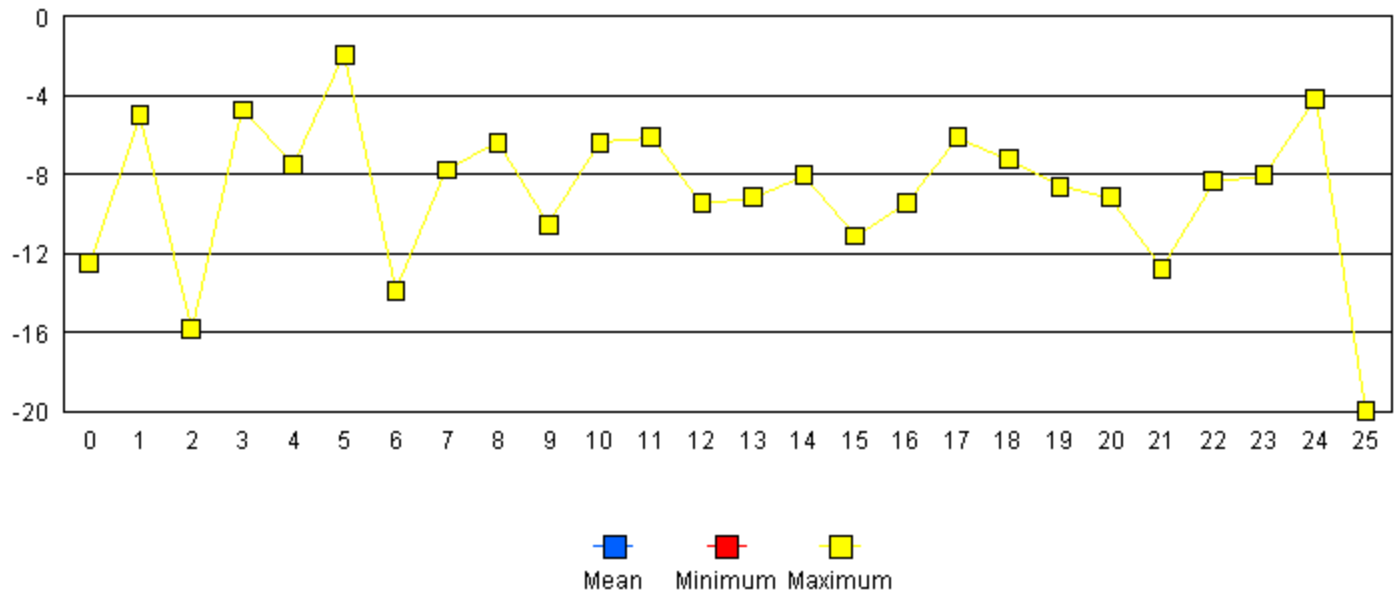
Mount Mansfield Summit: June - Snow Depth (mm)



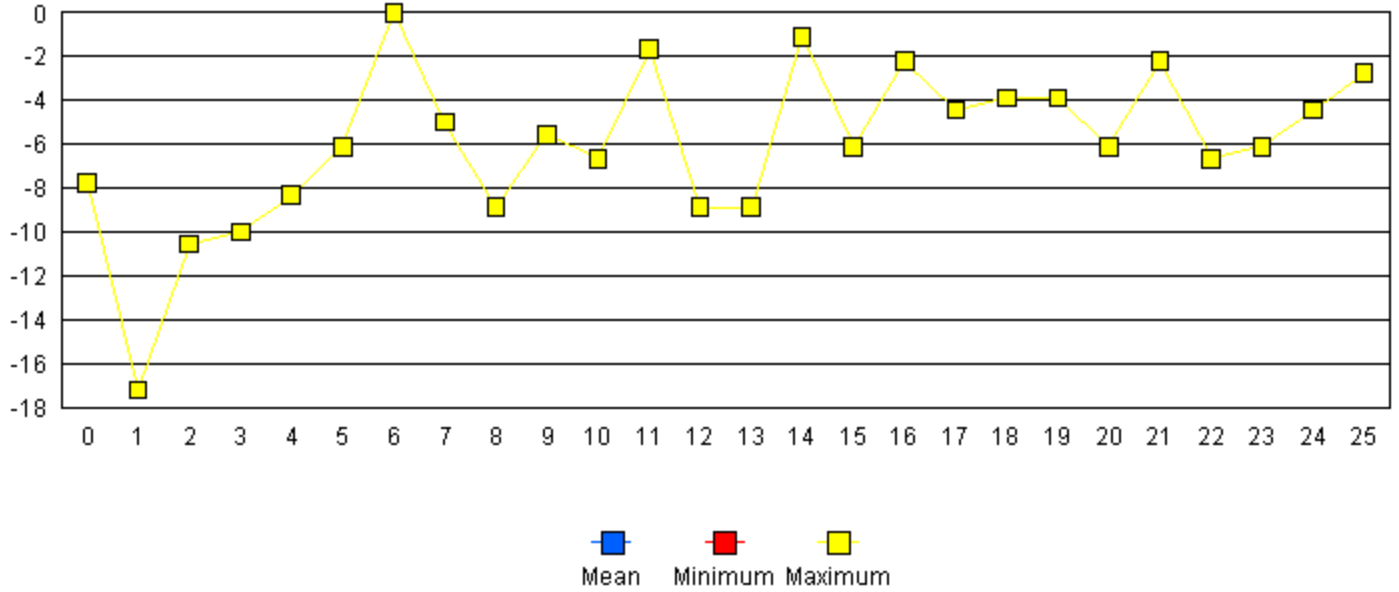
Mount Mansfield Summit: June - Snowfall (mm)



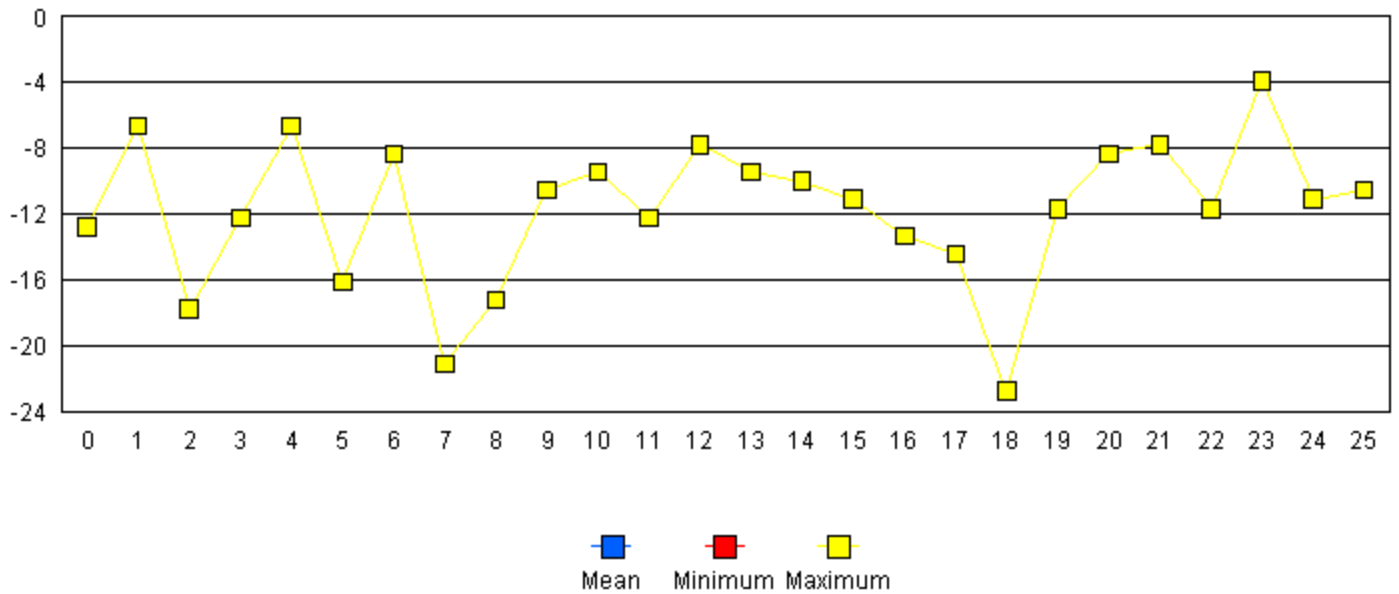
Mount Mansfield Summit: March - Air Temperature (degrees C)



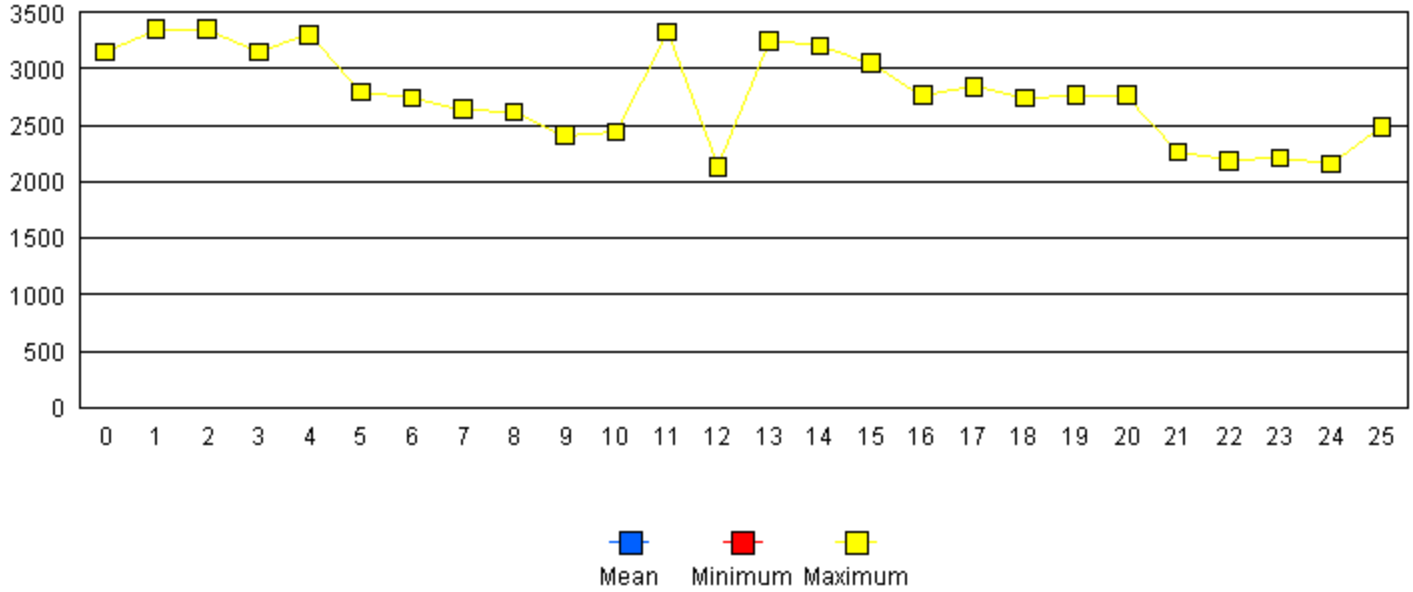
Mount Mansfield Summit: March - Air Temperature Maximum (degrees C)



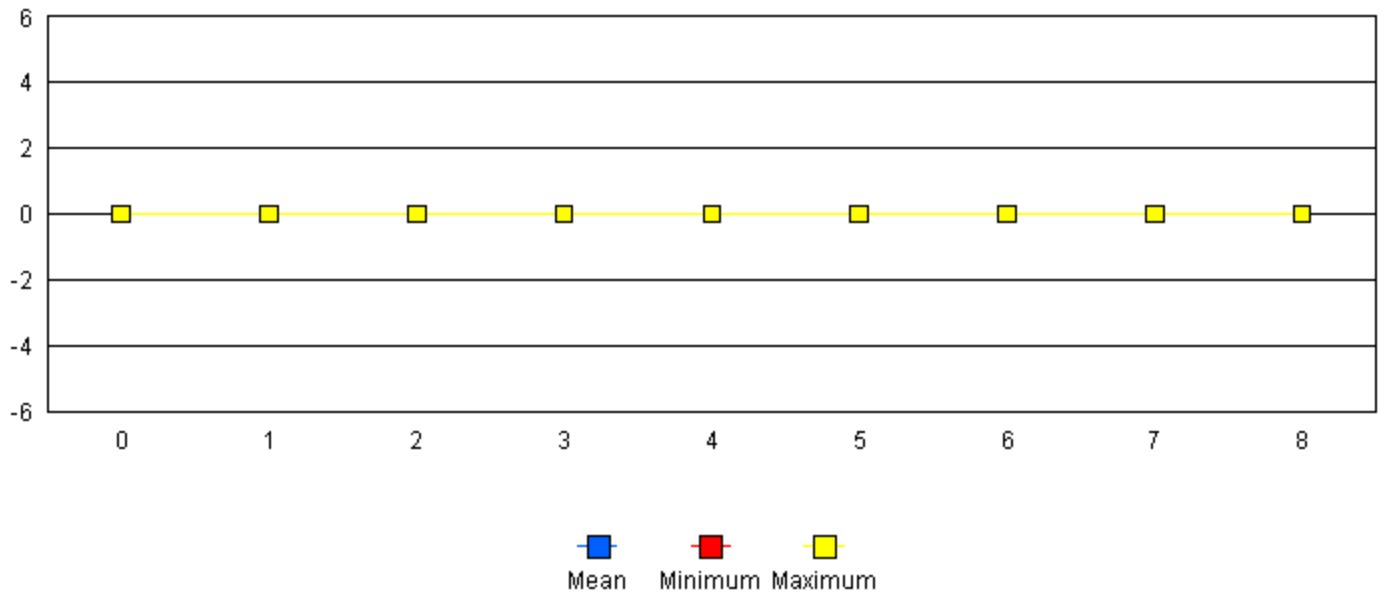
Mount Mansfield Summit: March - Air Temperature Minimum (degrees C)



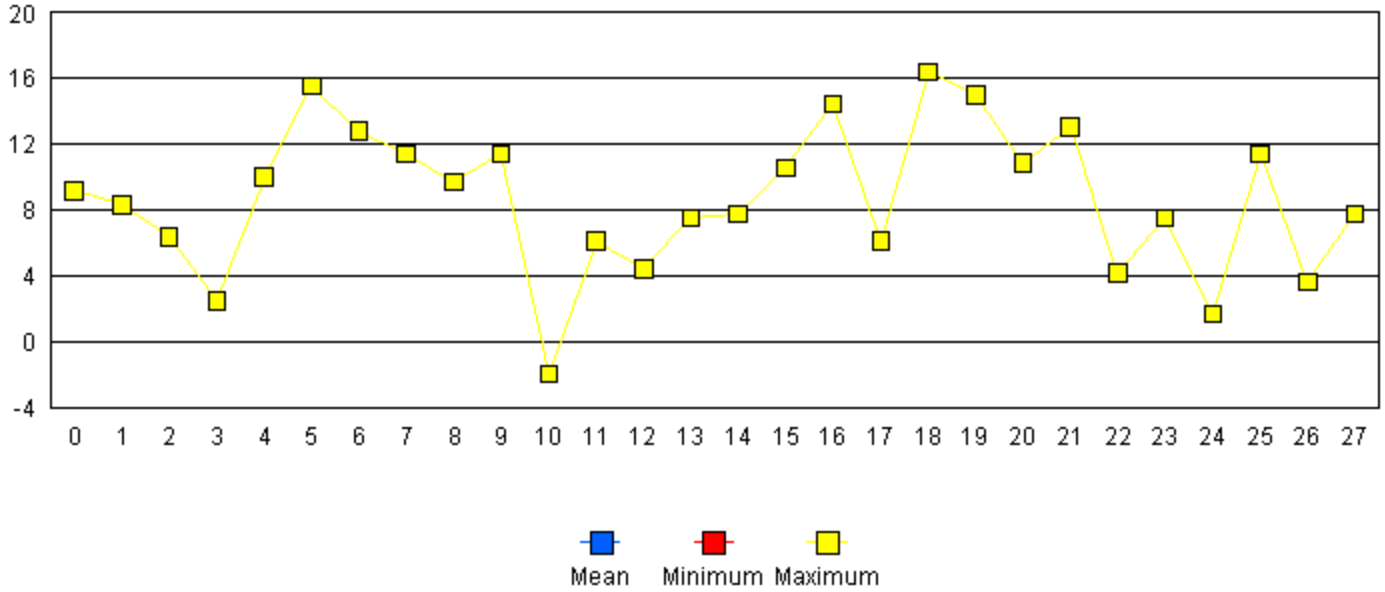
Mount Mansfield Summit: March - Snow Depth (mm)



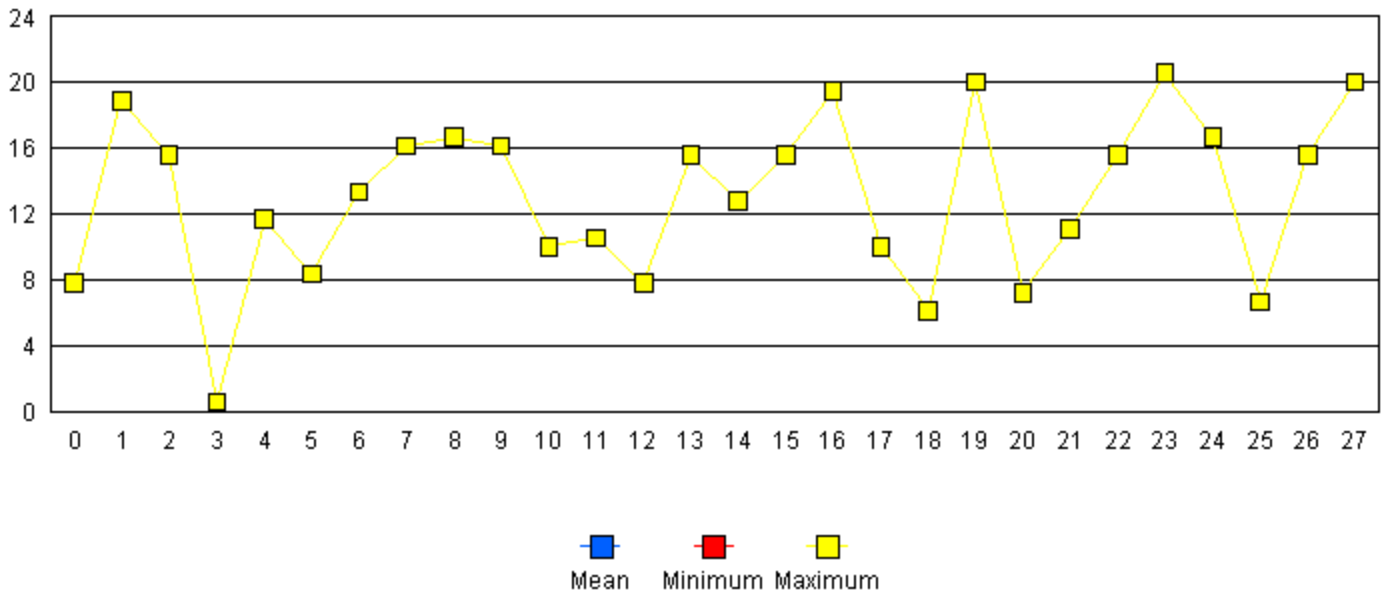
Mount Mansfield Summit: March - Snowfall (mm)



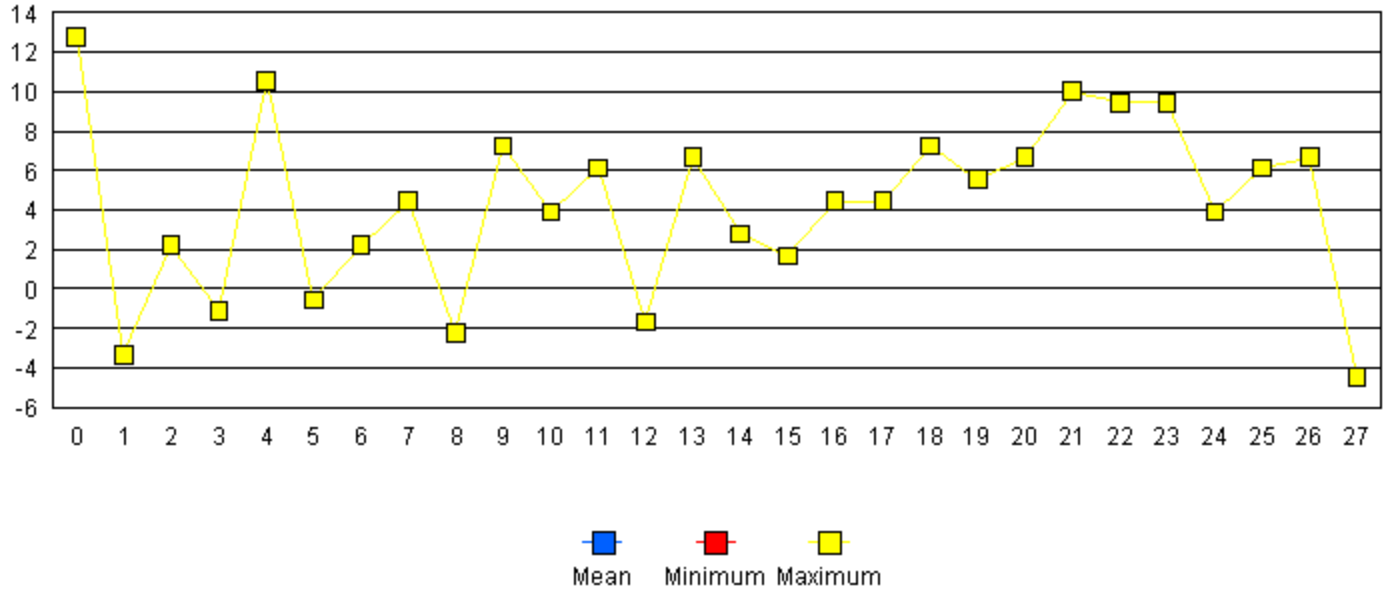
Mount Mansfield Summit: May - Air Temperature (degrees C)



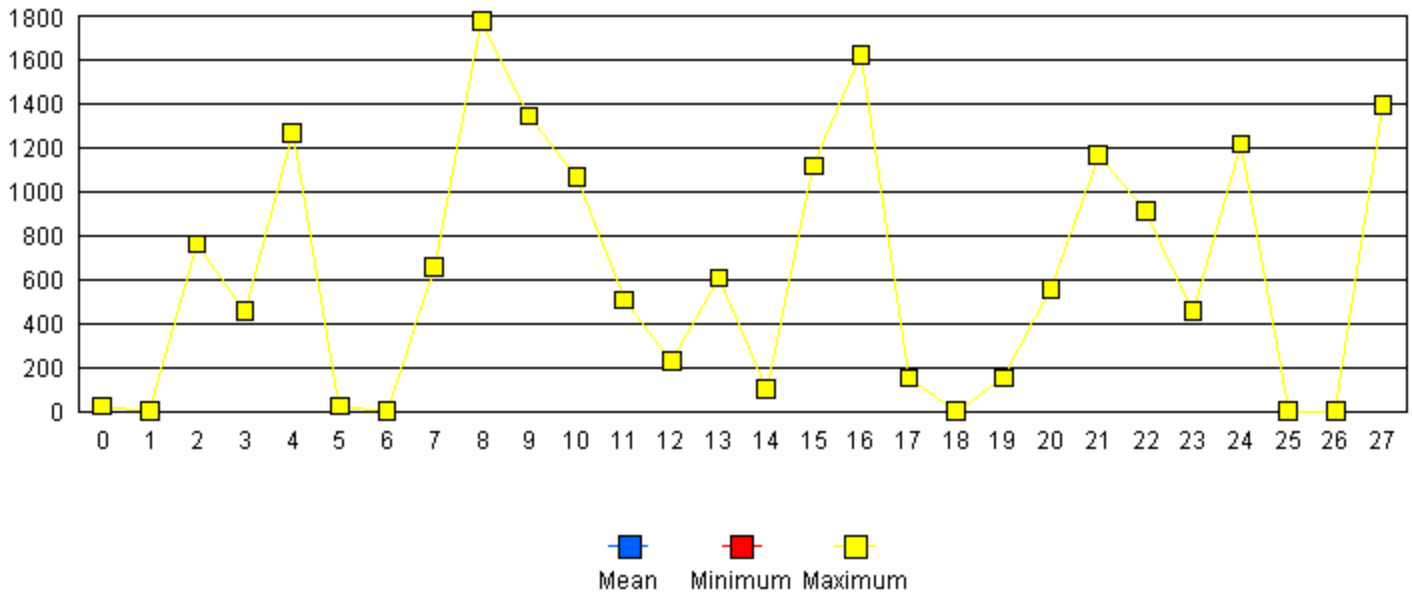
Mount Mansfield Summit: May - Air Temperature Maximum (degrees C)



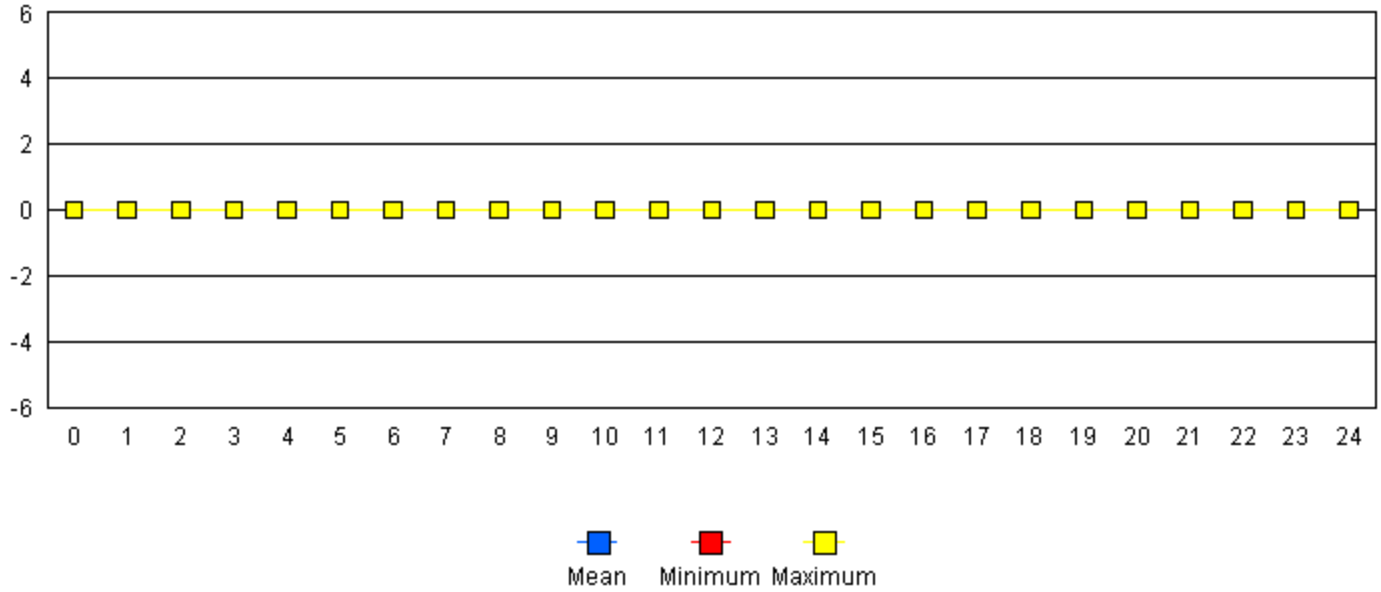
Mount Mansfield Summit: May - Air Temperature Minimum (degrees C)



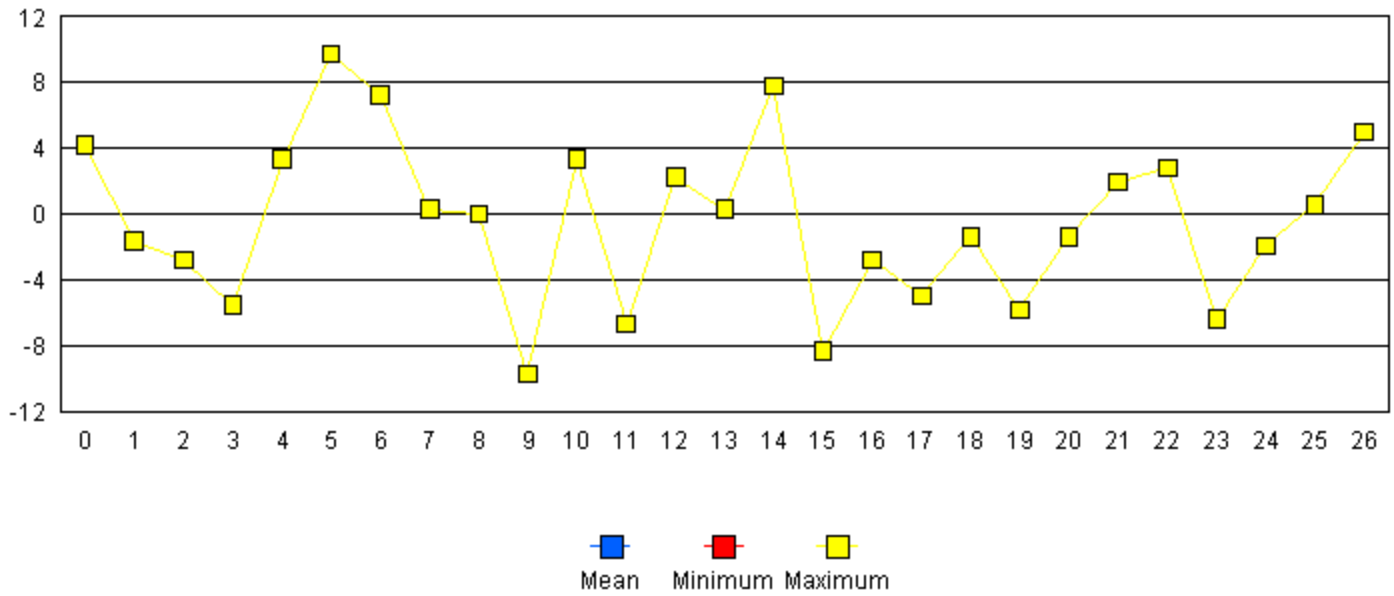
Mount Mansfield Summit: May - Snow Depth (mm)



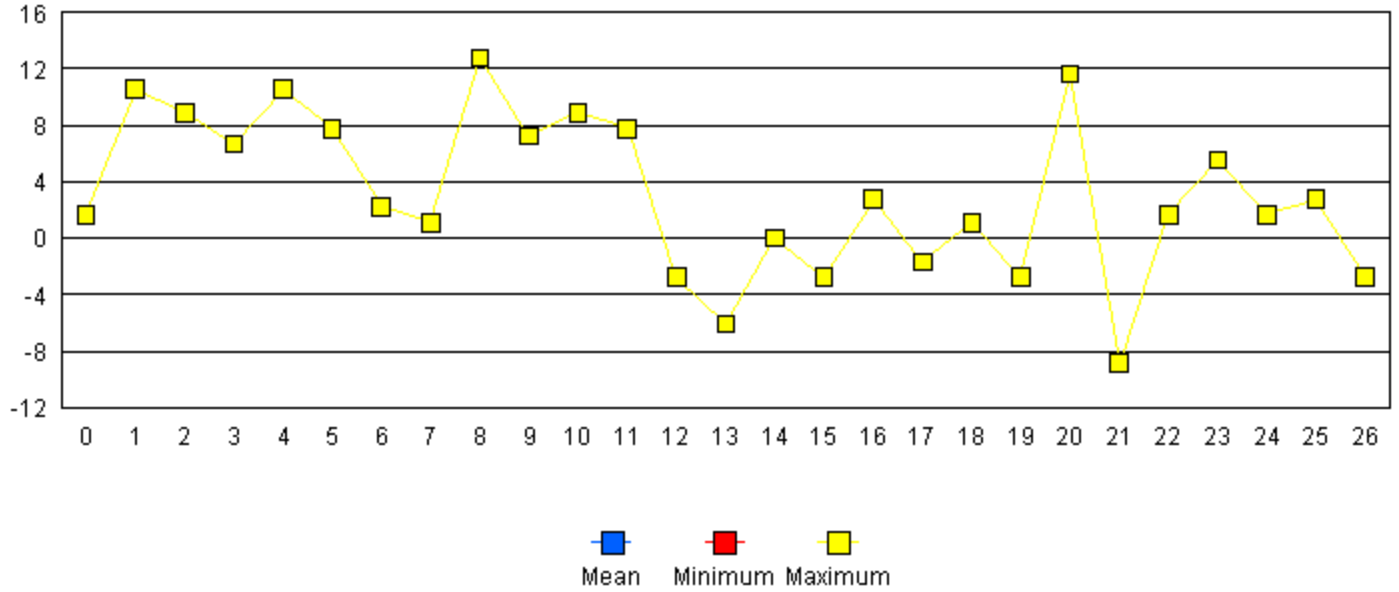
Mount Mansfield Summit: May - Snowfall (mm)



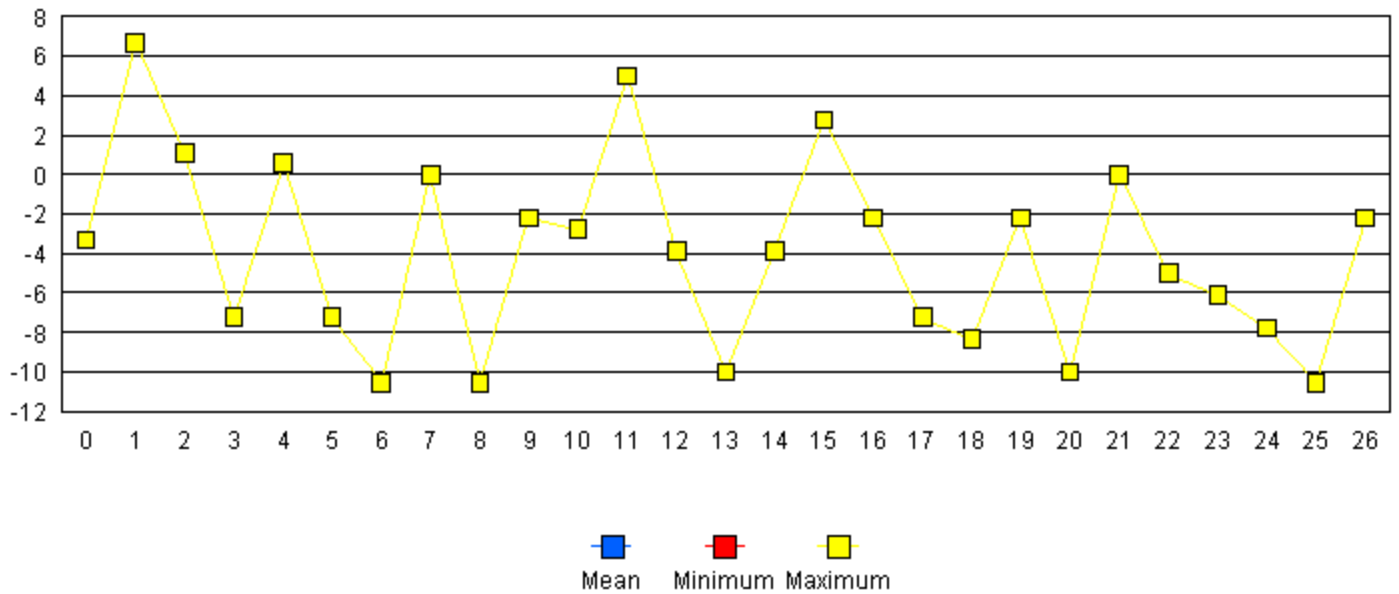
Mount Mansfield Summit: November - Air Temperature (degrees C)



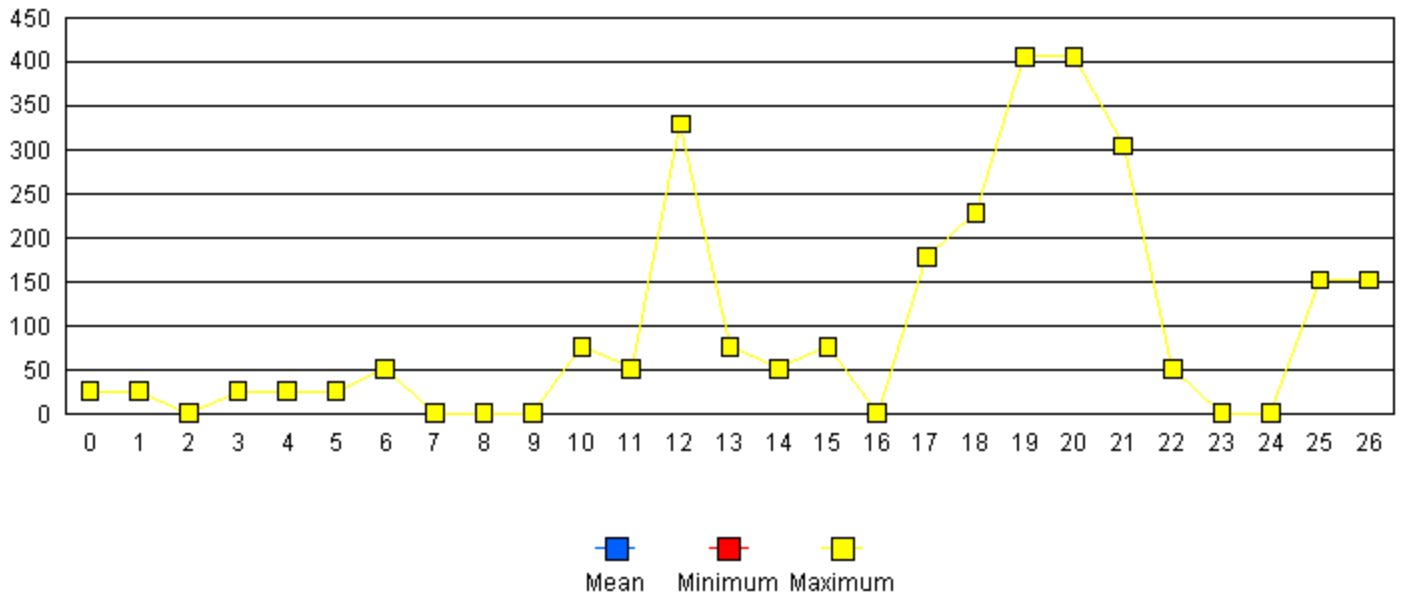
Mount Mansfield Summit: November - Air Temperature Maximum (degrees C)



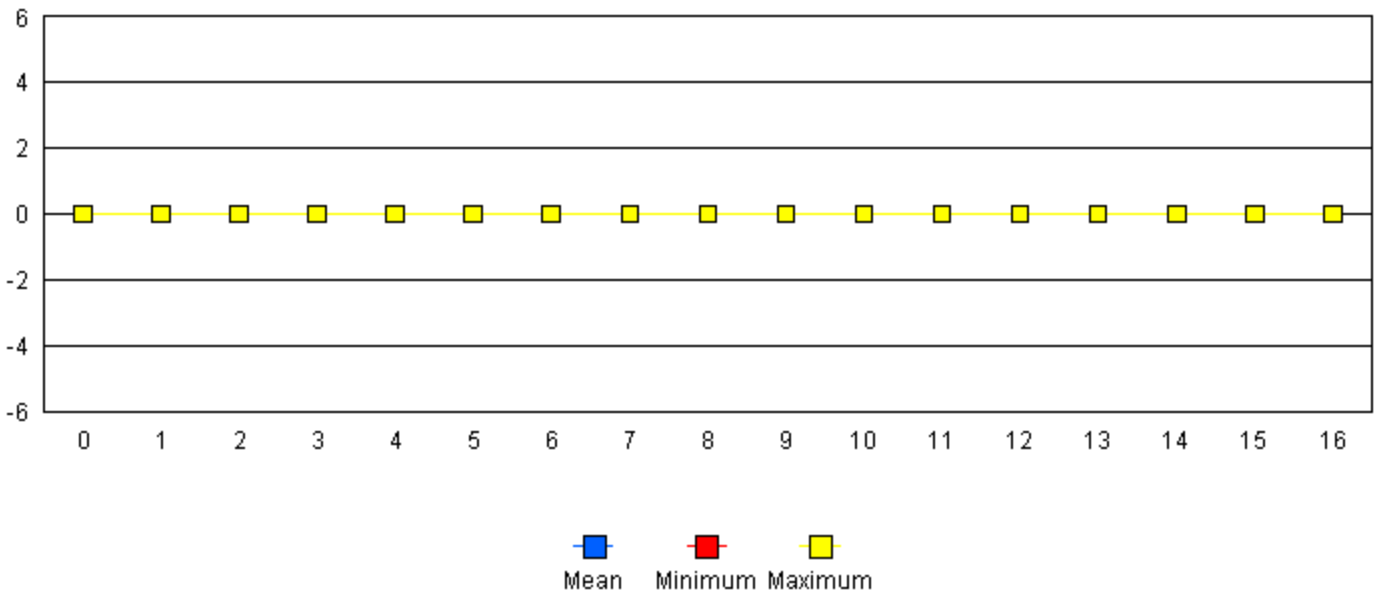
Mount Mansfield Summit: November - Air Temperature Minimum (degrees C)



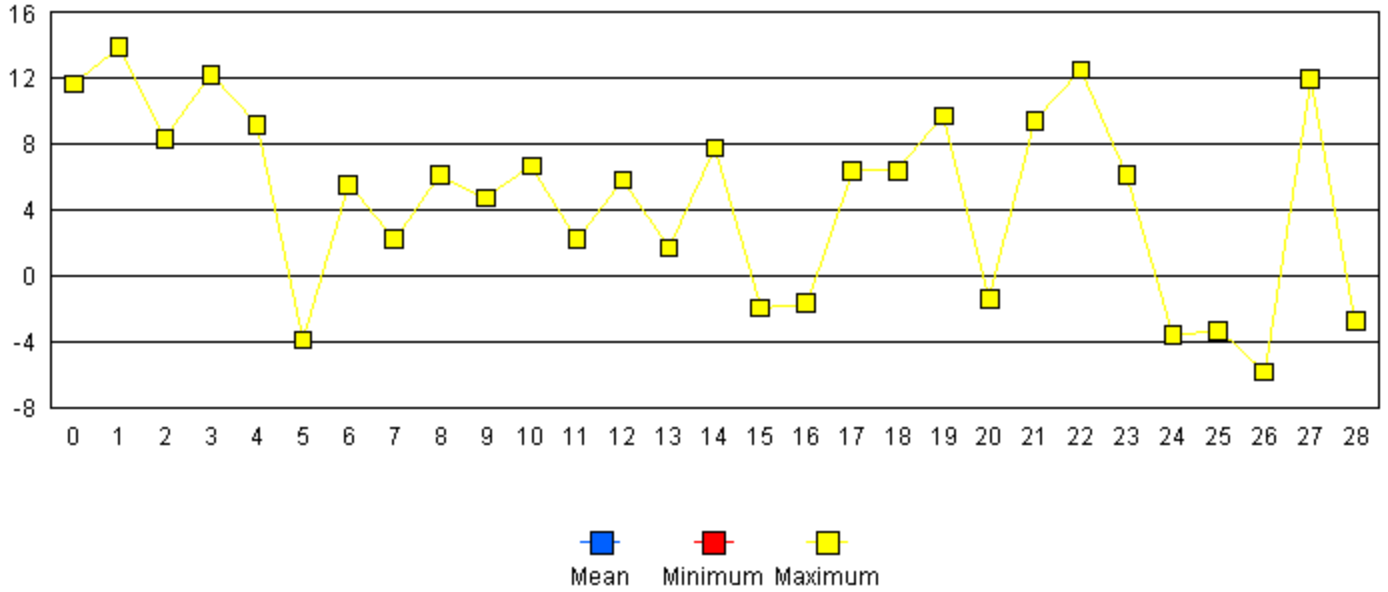
Mount Mansfield Summit: November - Snow Depth (mm)



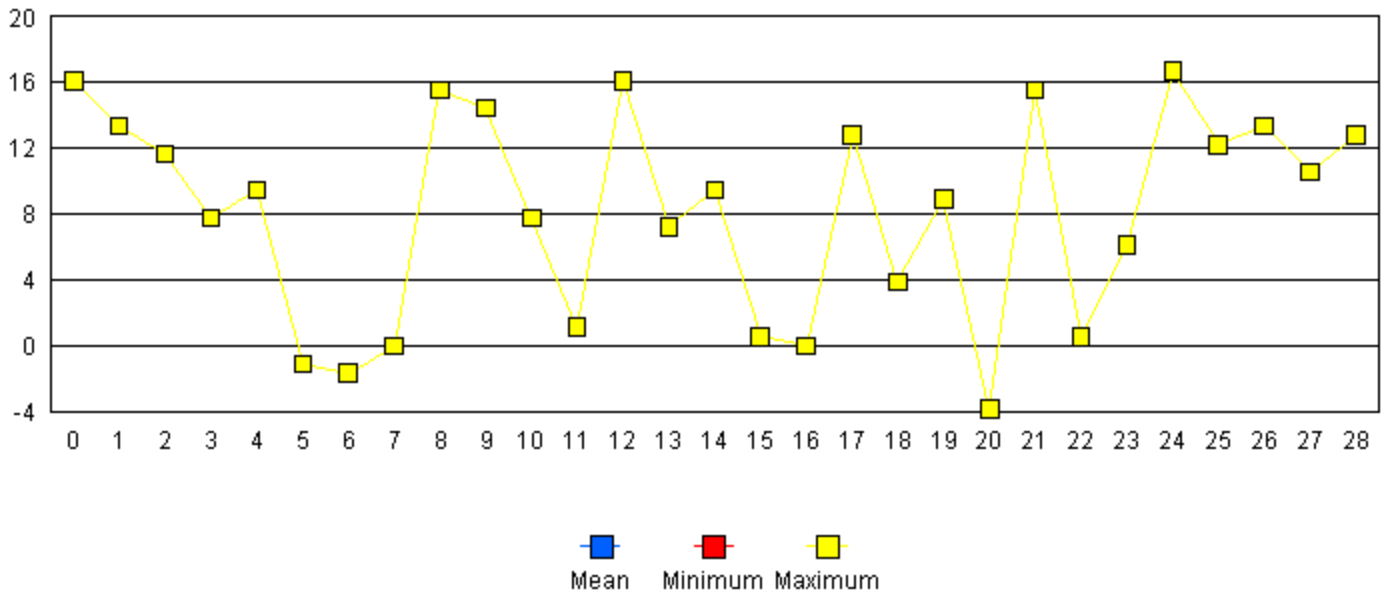
Mount Mansfield Summit: November - Snowfall (mm)



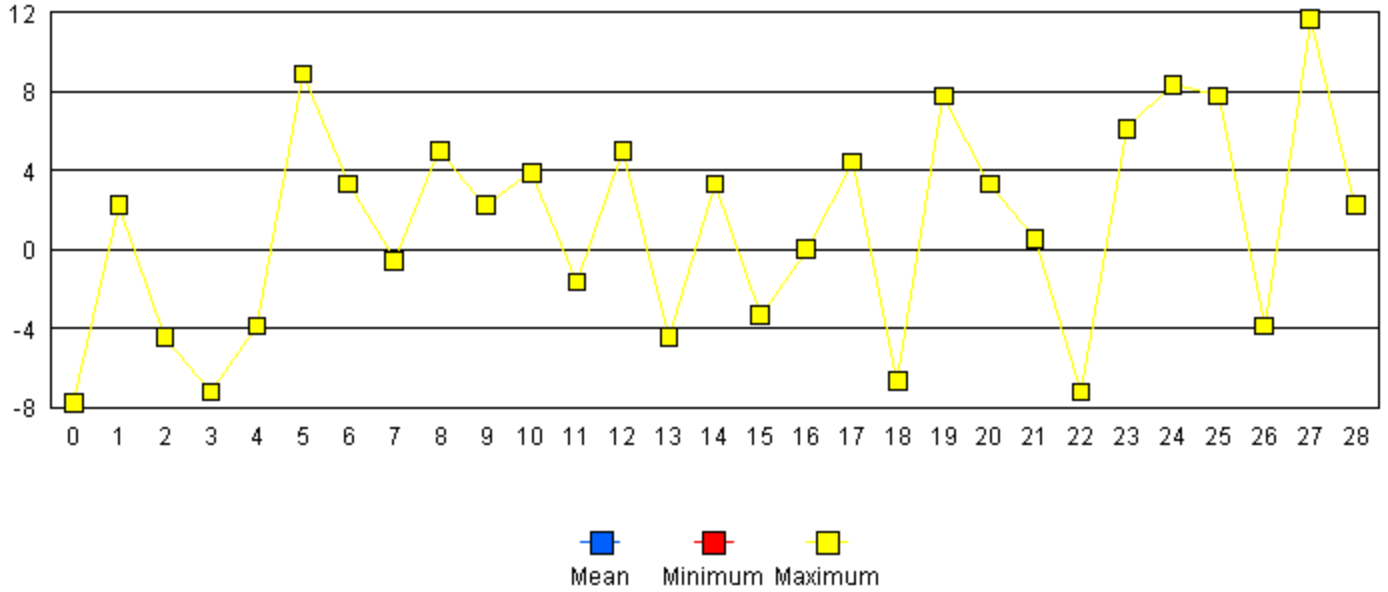
Mount Mansfield Summit: October - Air Temperature (degrees C)



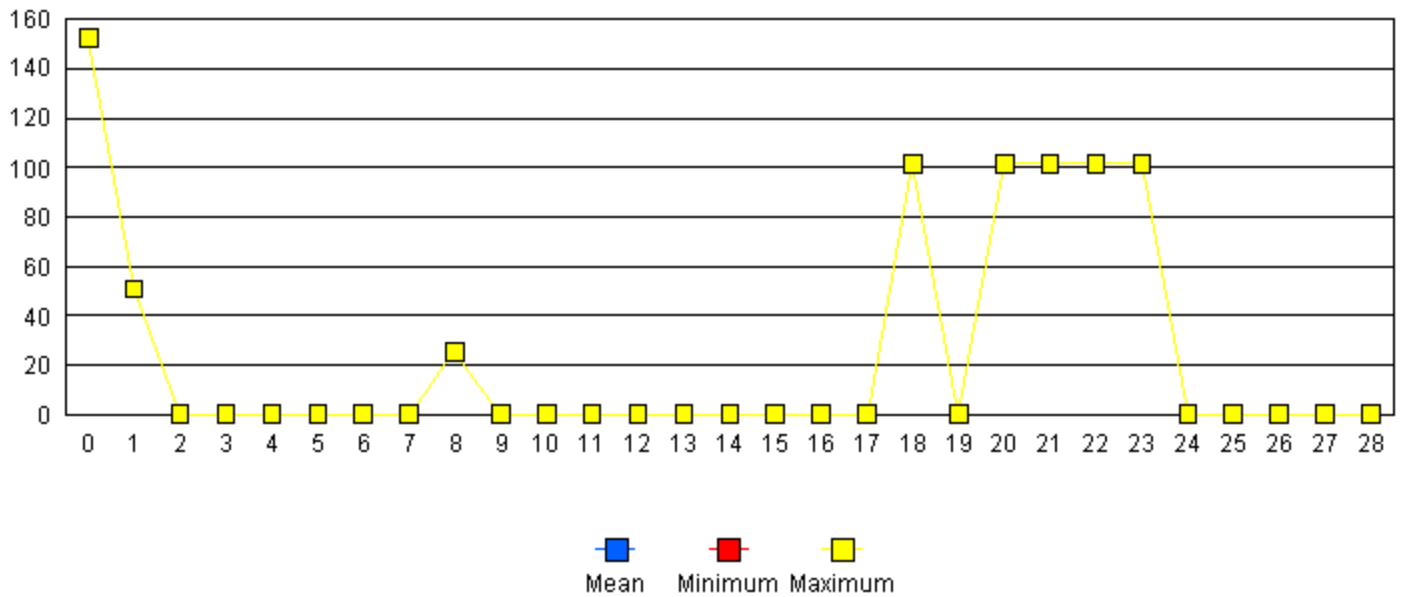
Mount Mansfield Summit: October - Air Temperature Maximum (degrees C)



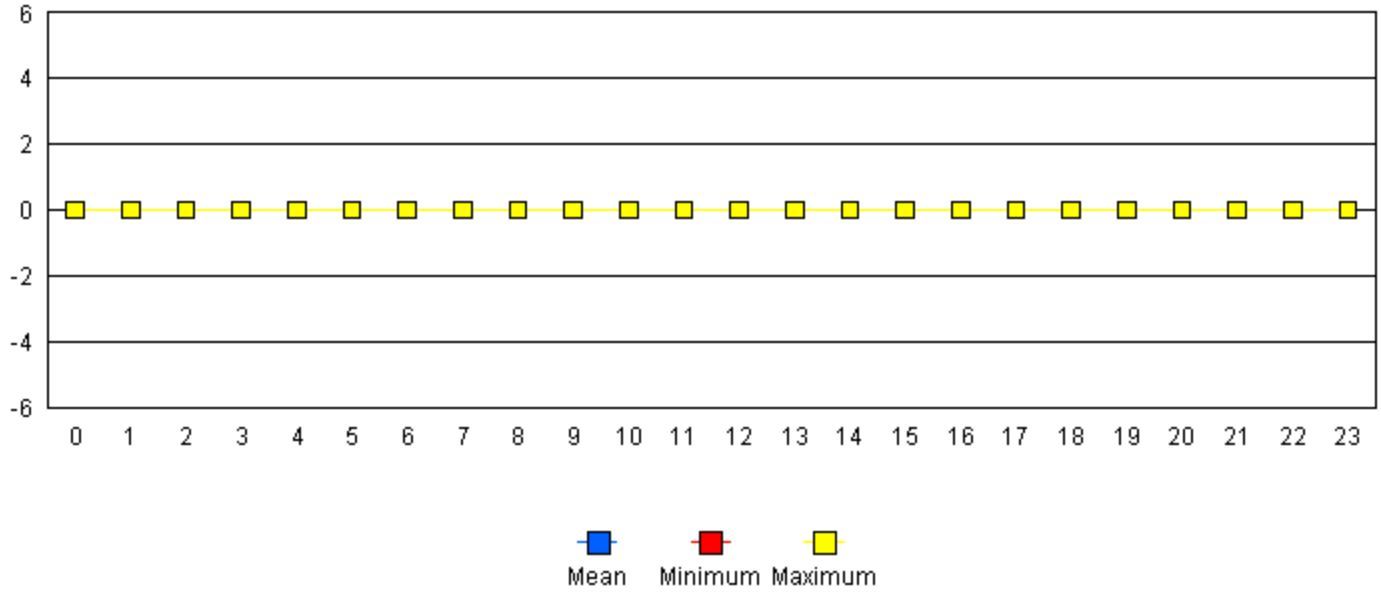
Mount Mansfield Summit: October - Air Temperature Minimum (degrees C)



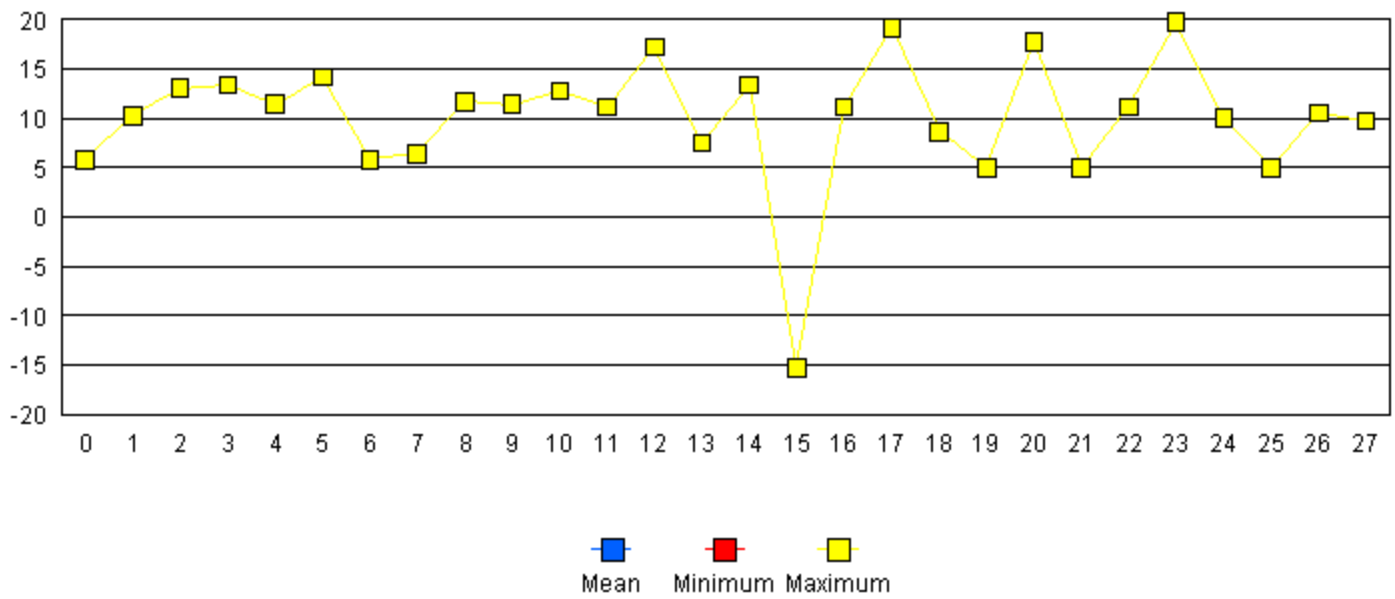
Mount Mansfield Summit: October - Snow Depth (mm)



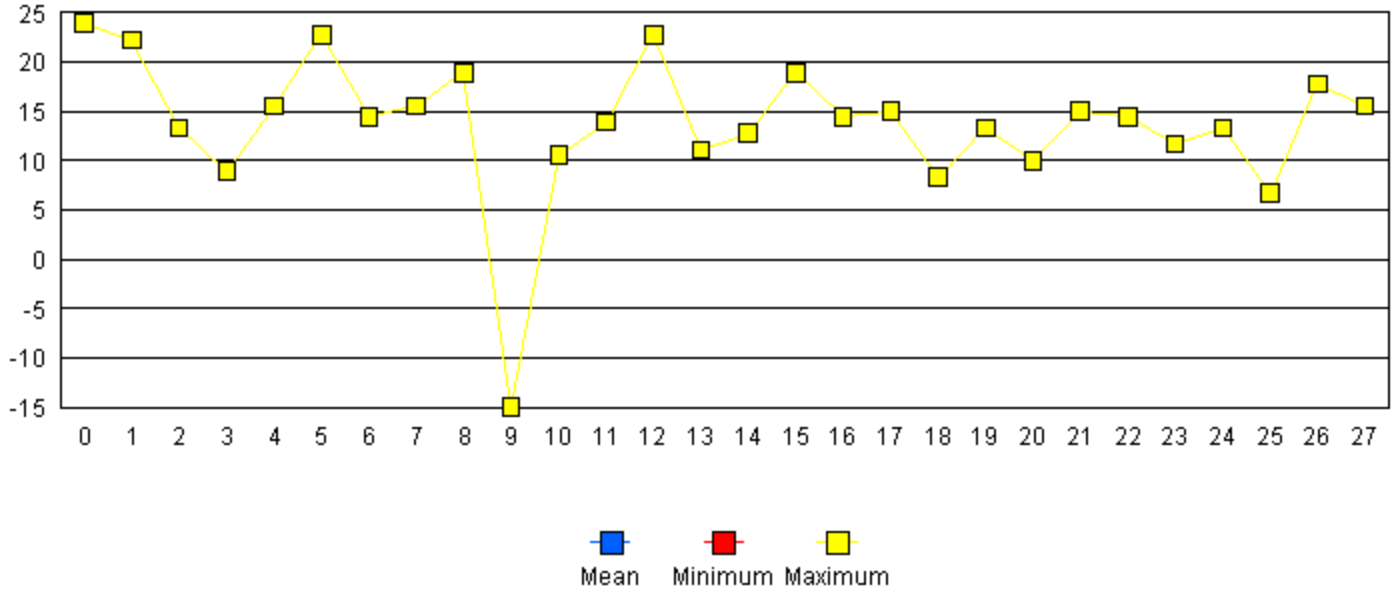
Mount Mansfield Summit: October - Snowfall (mm)



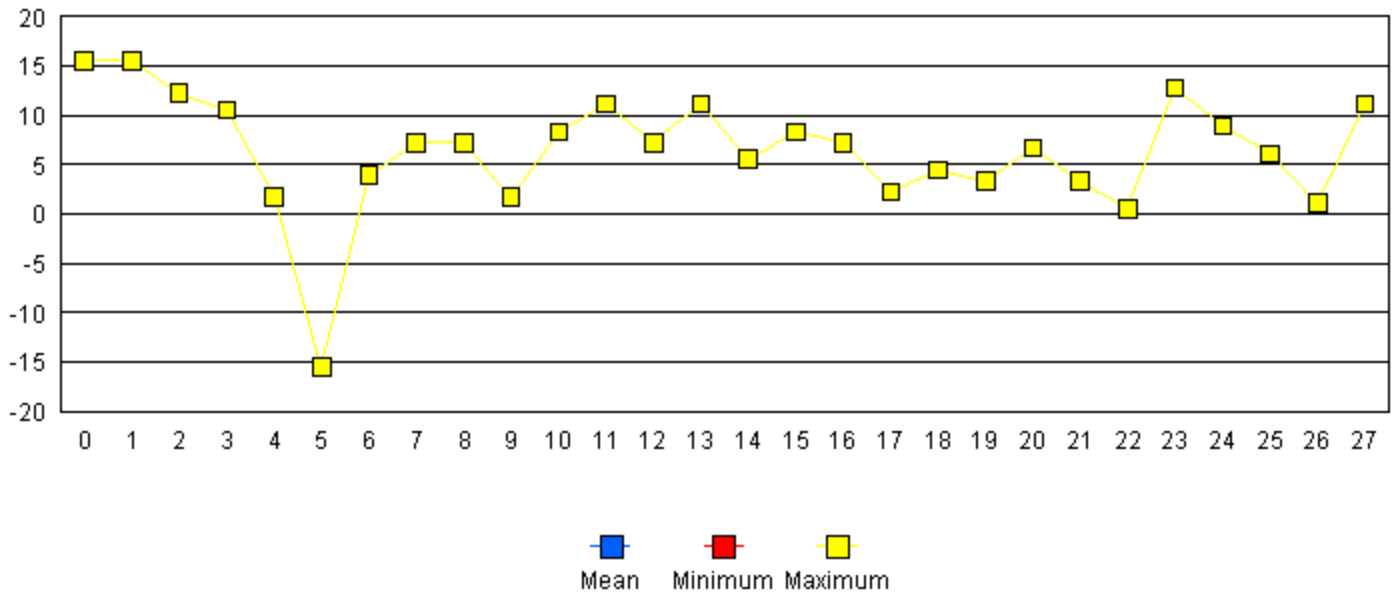
Mount Mansfield Summit: September - Air Temperature (degrees C)



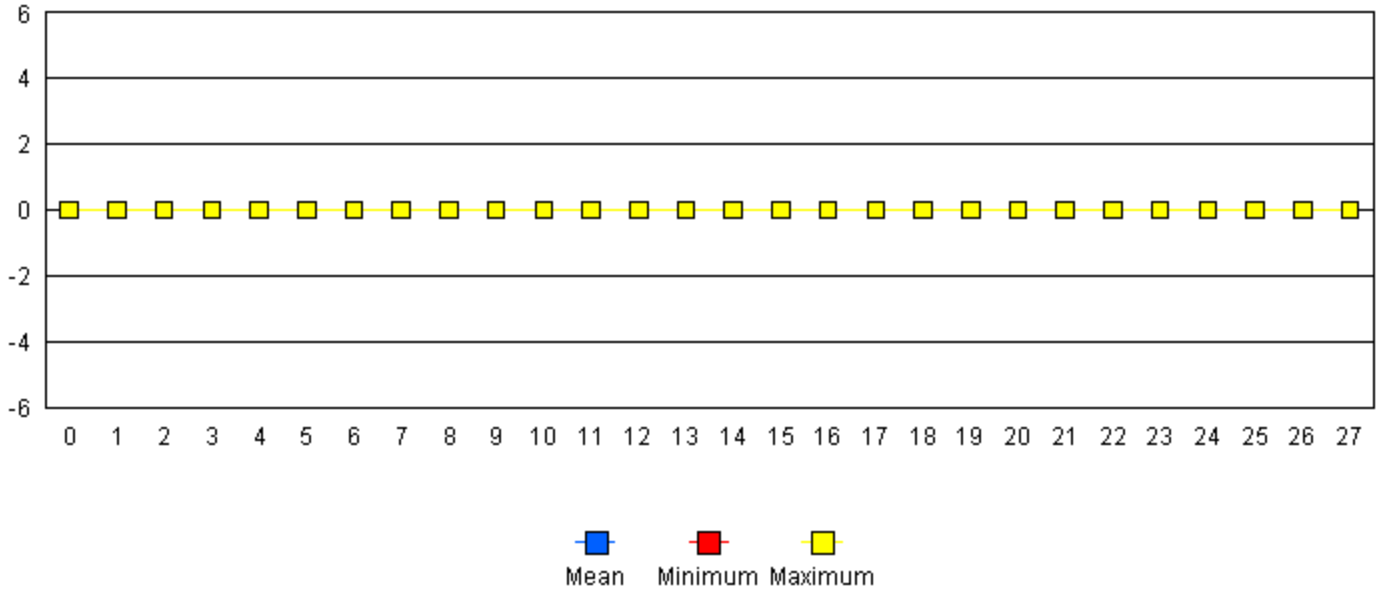
Mount Mansfield Summit: September - Air Temperature Maximum (degrees C)



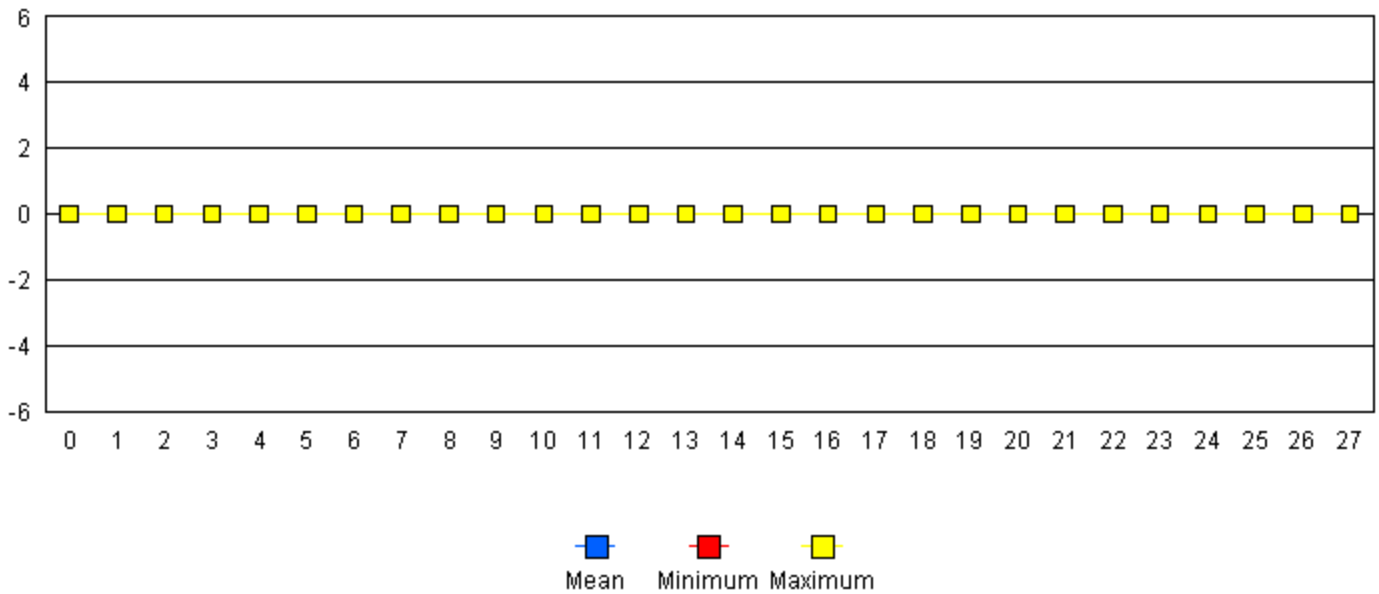
Mount Mansfield Summit: September - Air Temperature Minimum (degrees C)



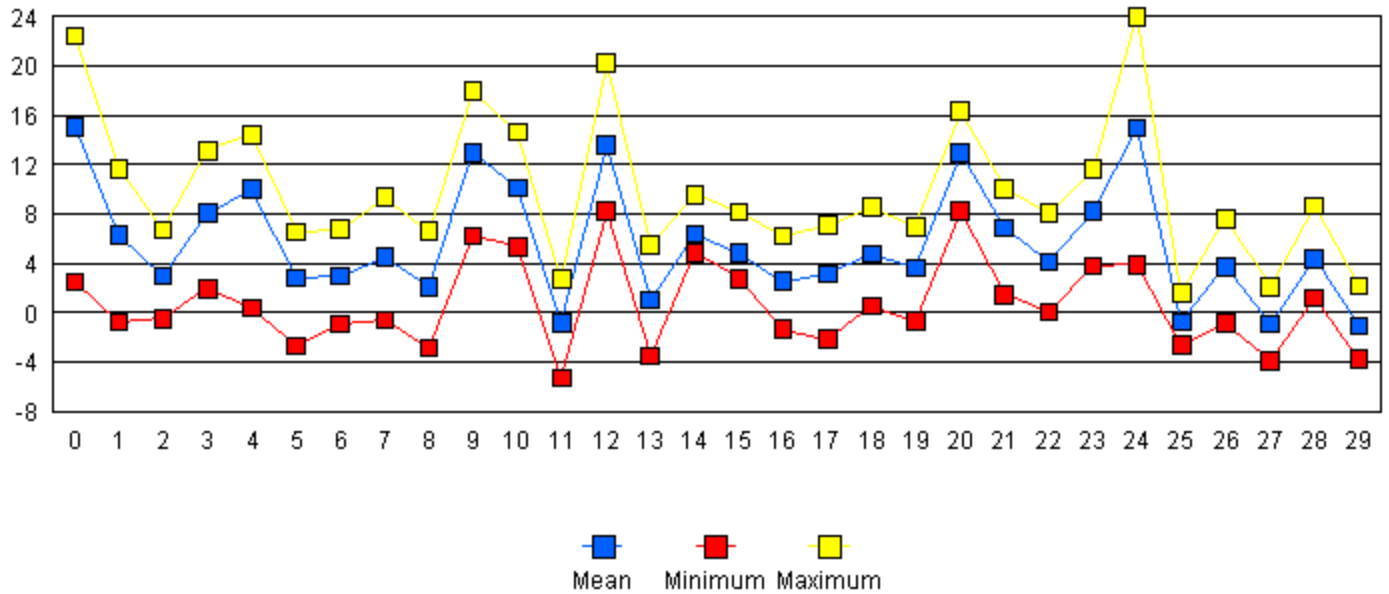
Mount Mansfield Summit: September - Snow Depth (mm)



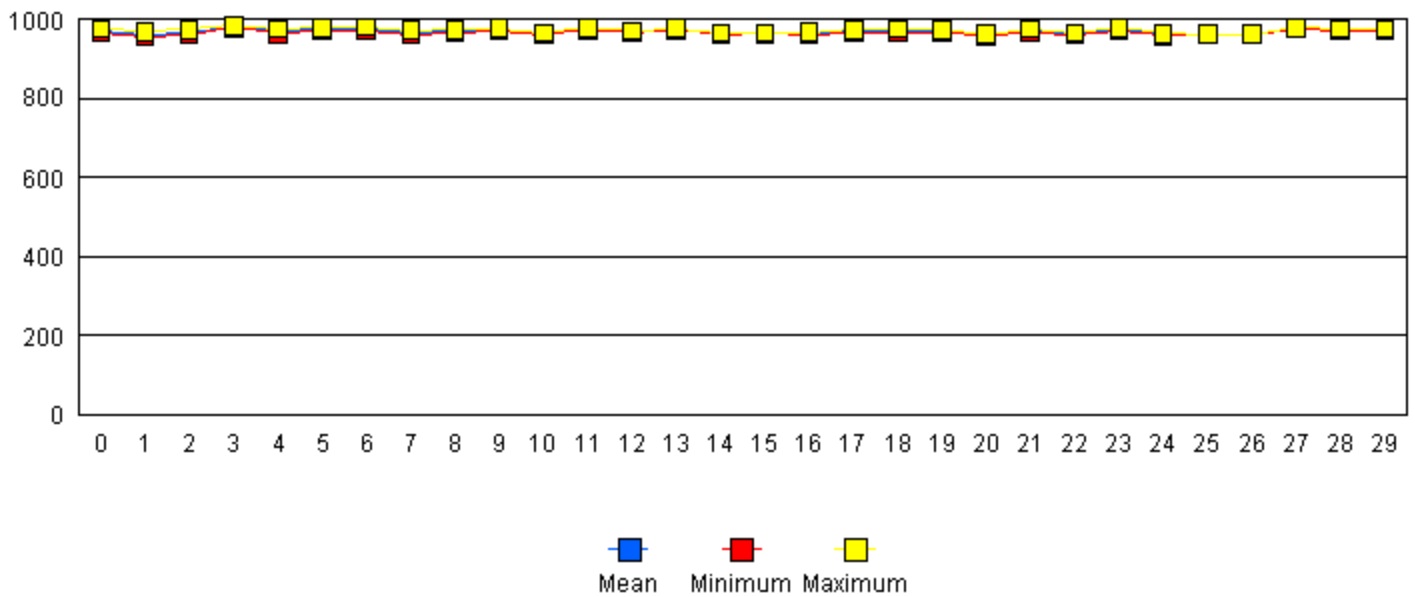
Mount Mansfield Summit: September - Snowfall (mm)



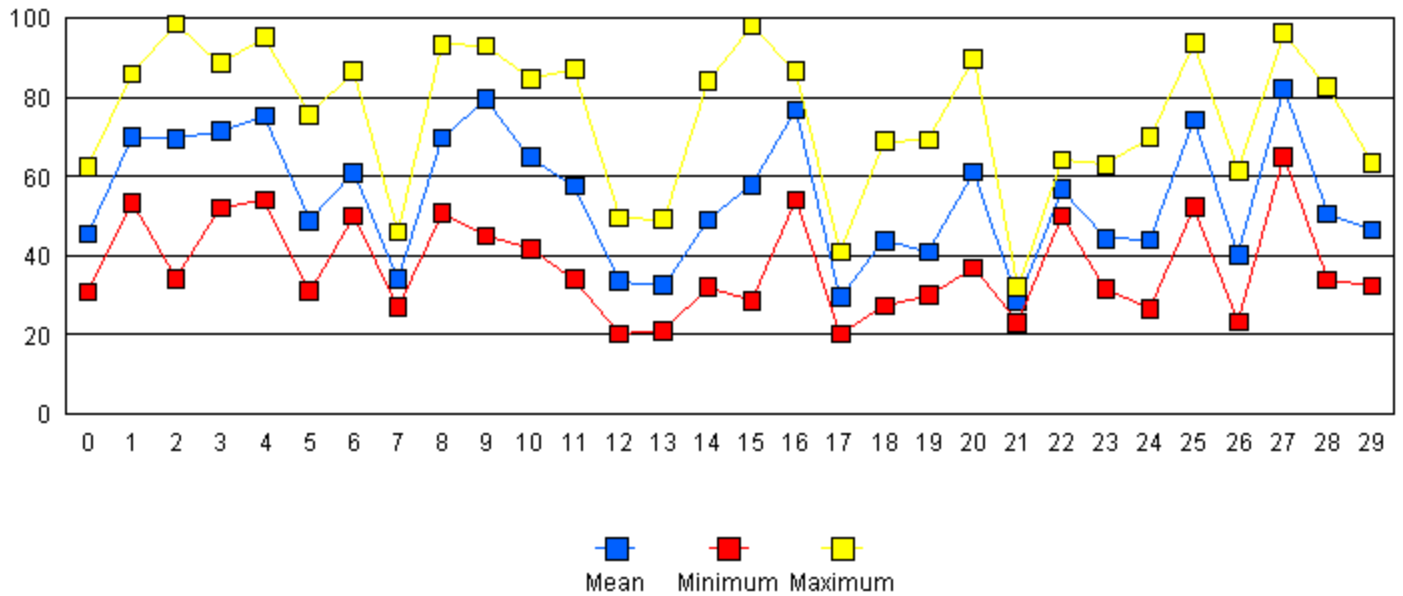
PMRC Air Quality Site: April - Air Temperature (degrees C)



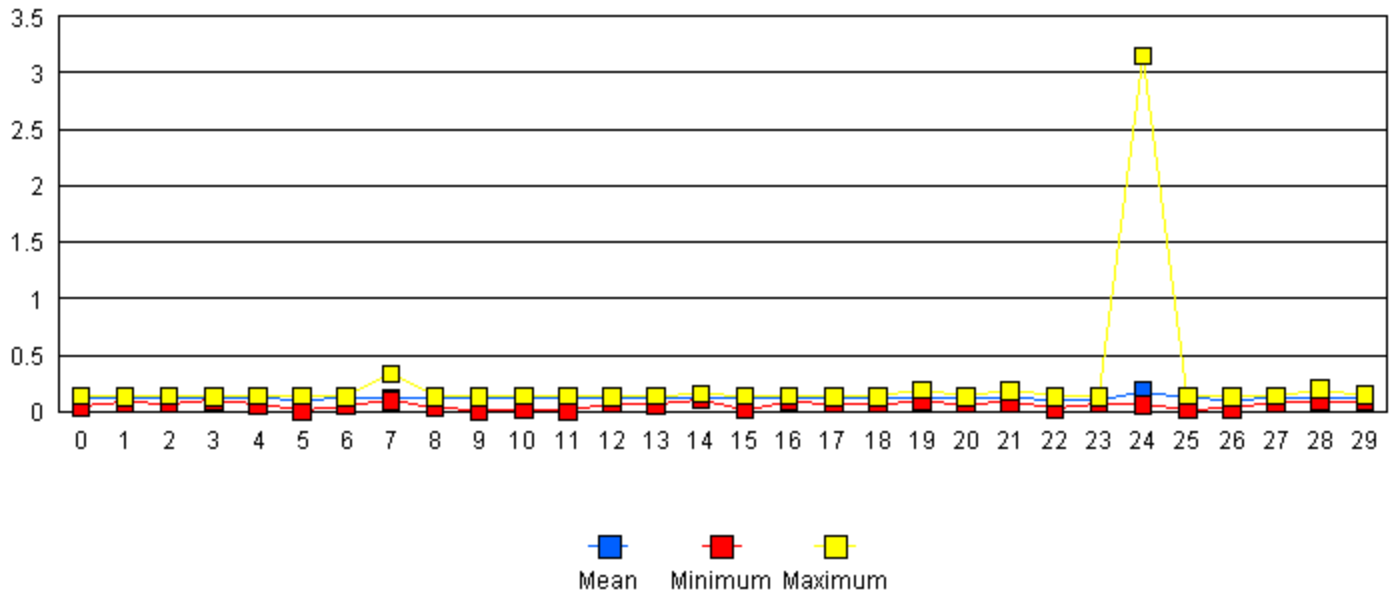
PMRC Air Quality Site: April - Barometric Pressure (mb)



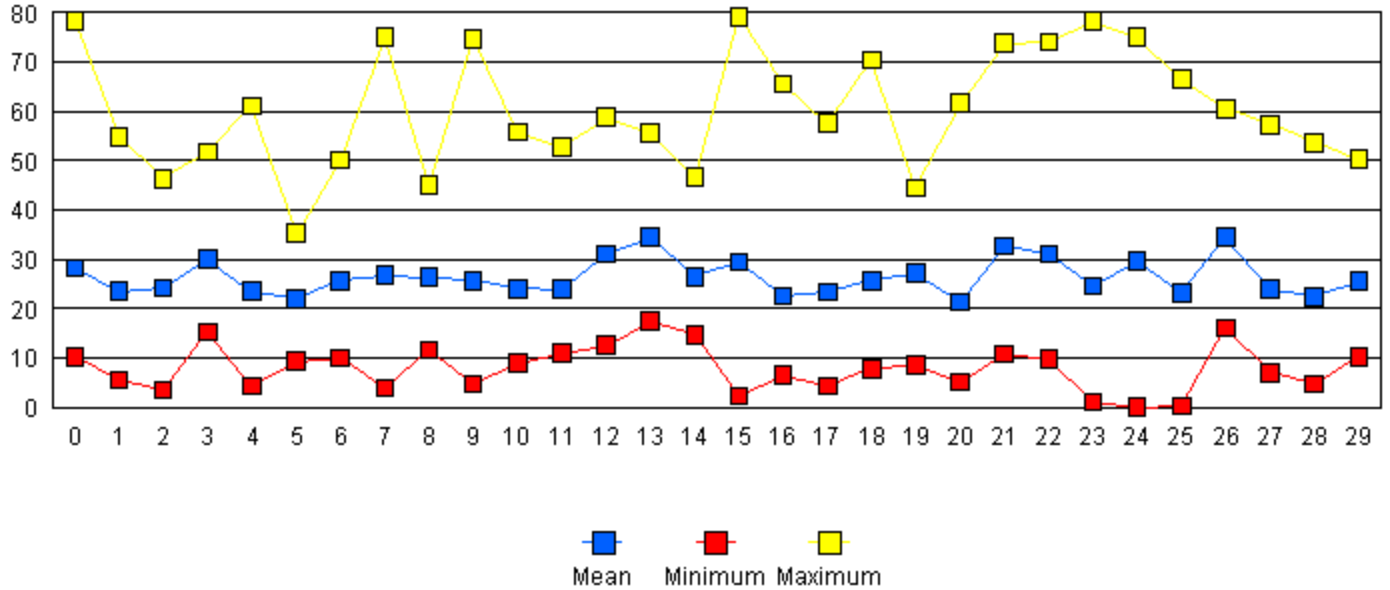
PMRC Air Quality Site: April - Relative Humidity (%)



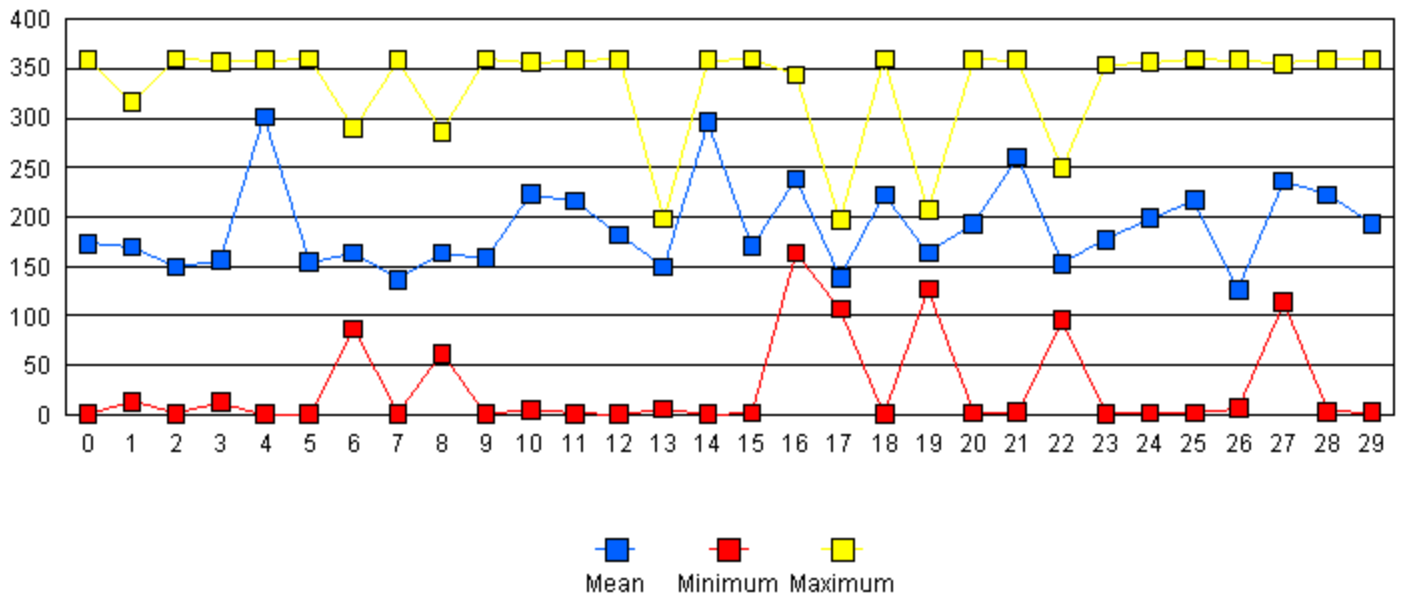
PMRC Air Quality Site: April - Resultant Wind Speed (m/s)



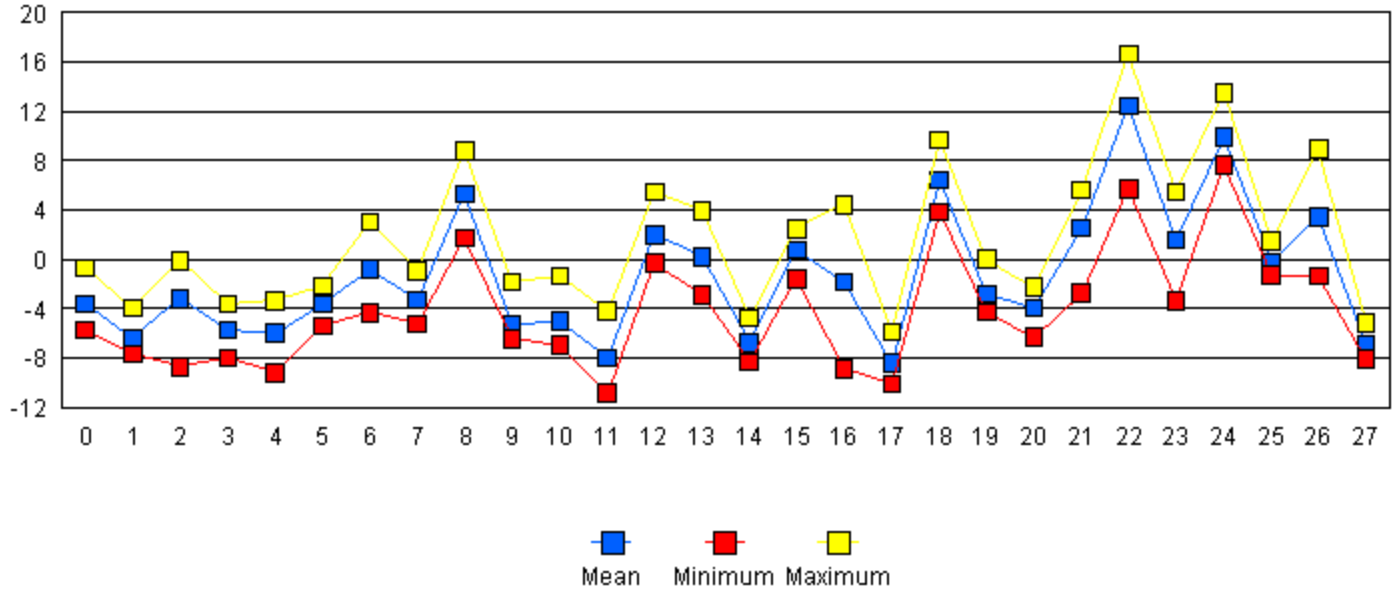
PMRC Air Quality Site: April - Stand Deviation Wind Direction



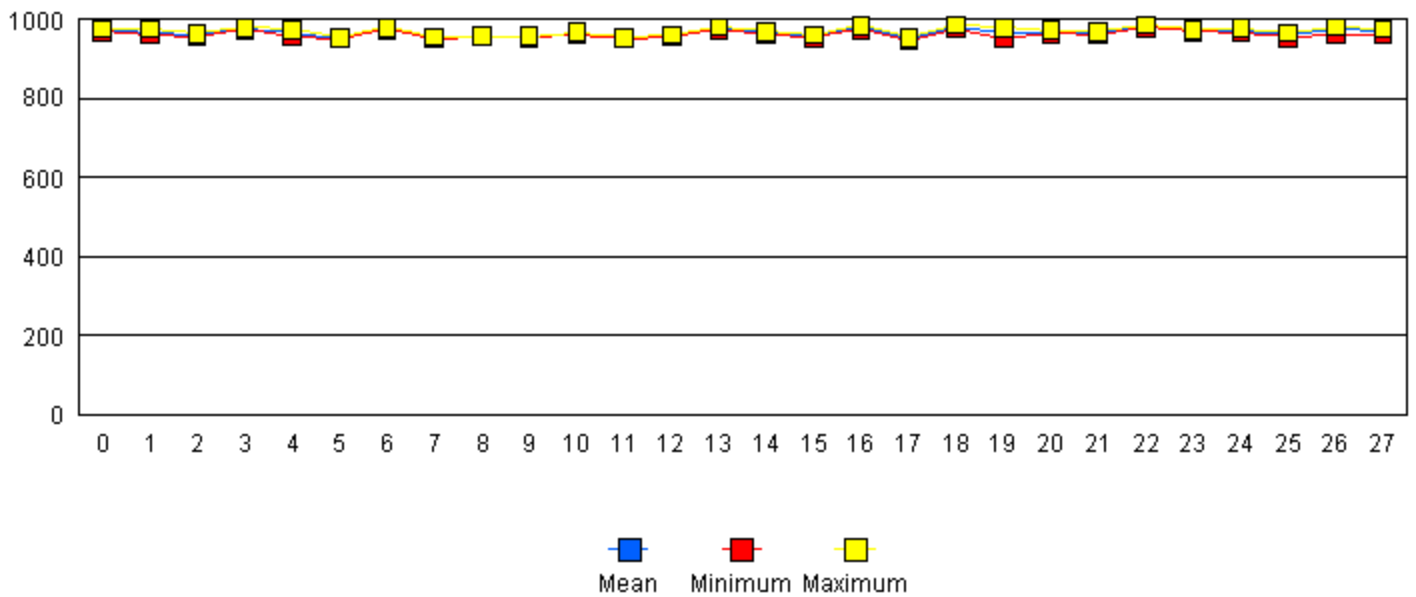
PMRC Air Quality Site: April - Wind Direction (degrees)



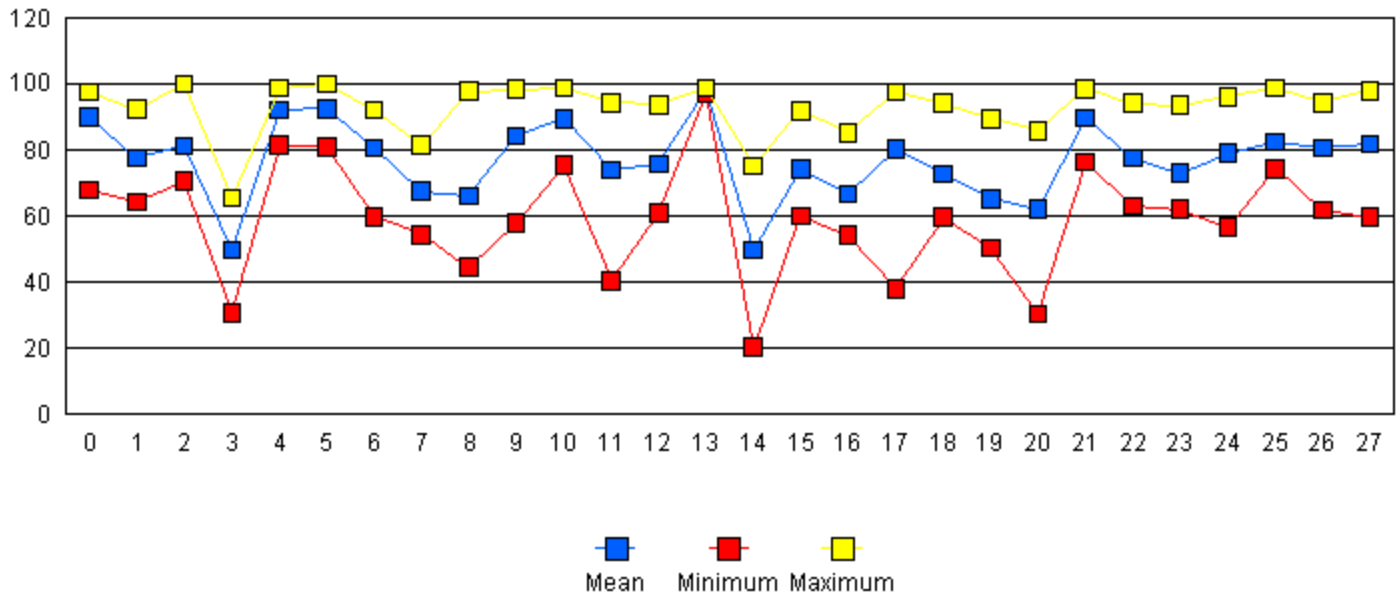
PMRC Air Quality Site: December - Air Temperature (degrees C)



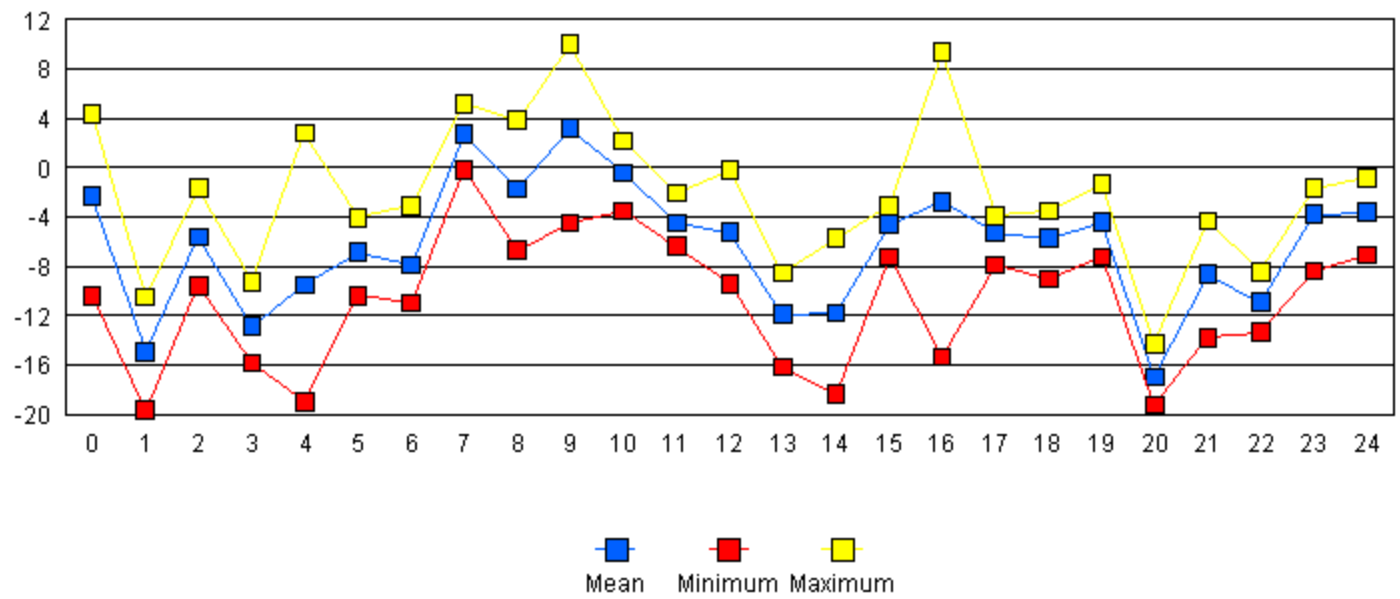
PMRC Air Quality Site: December - Barometric Pressure (mb)



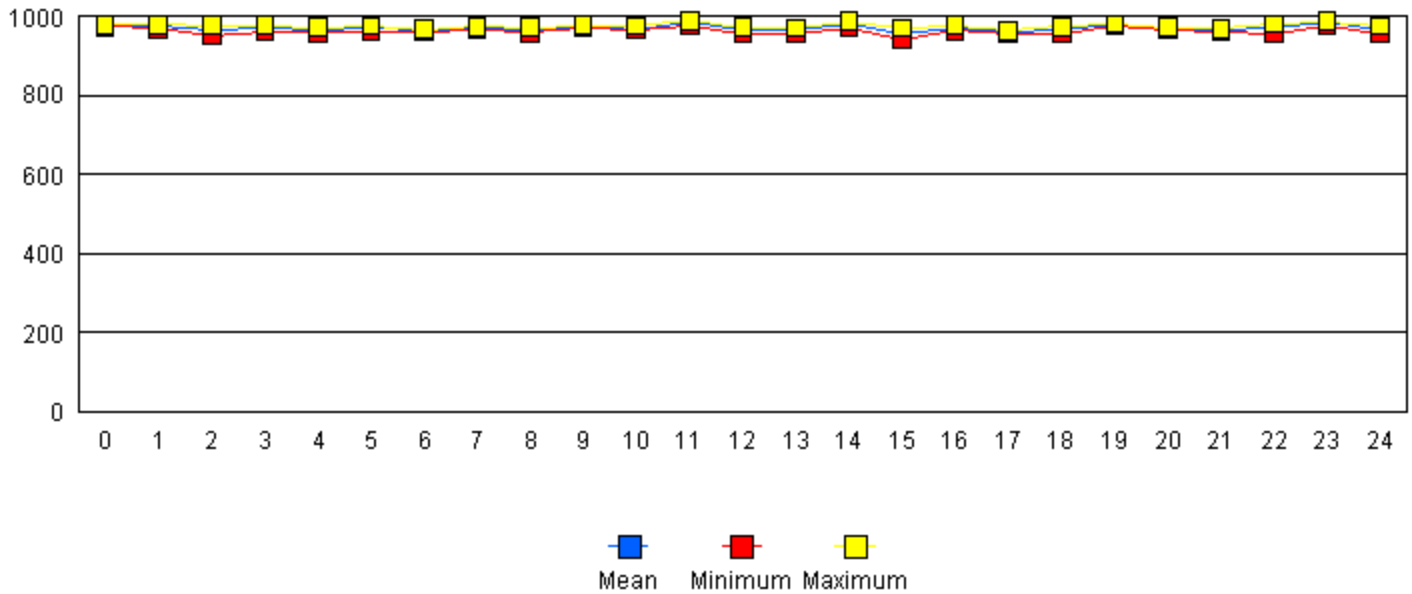
PMRC Air Quality Site: December - Relative Humidity (%)



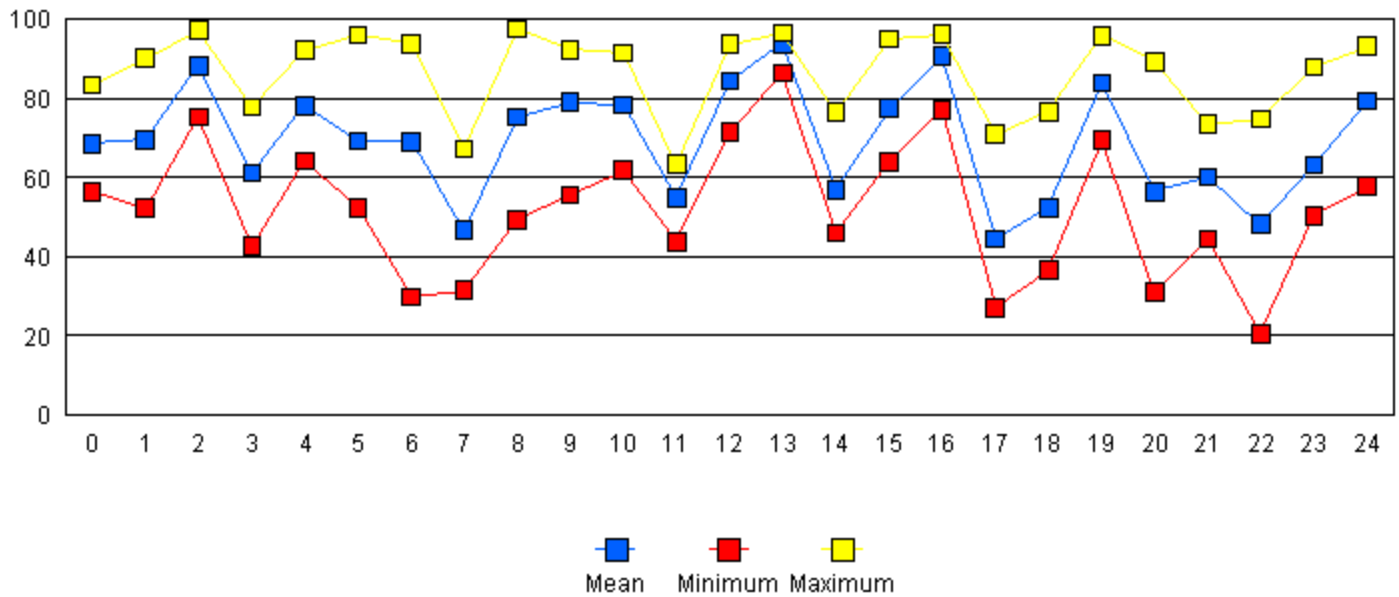
PMRC Air Quality Site: February - Air Temperature (degrees C)



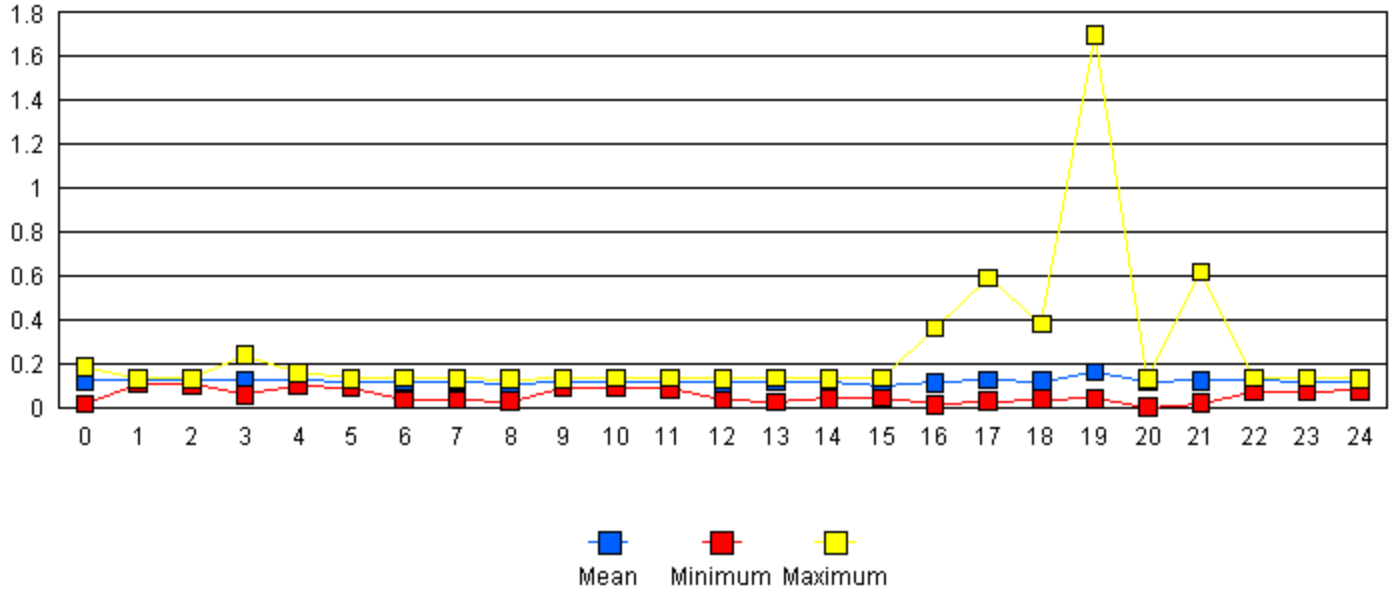
PMRC Air Quality Site: February - Barometric Pressure (mb)



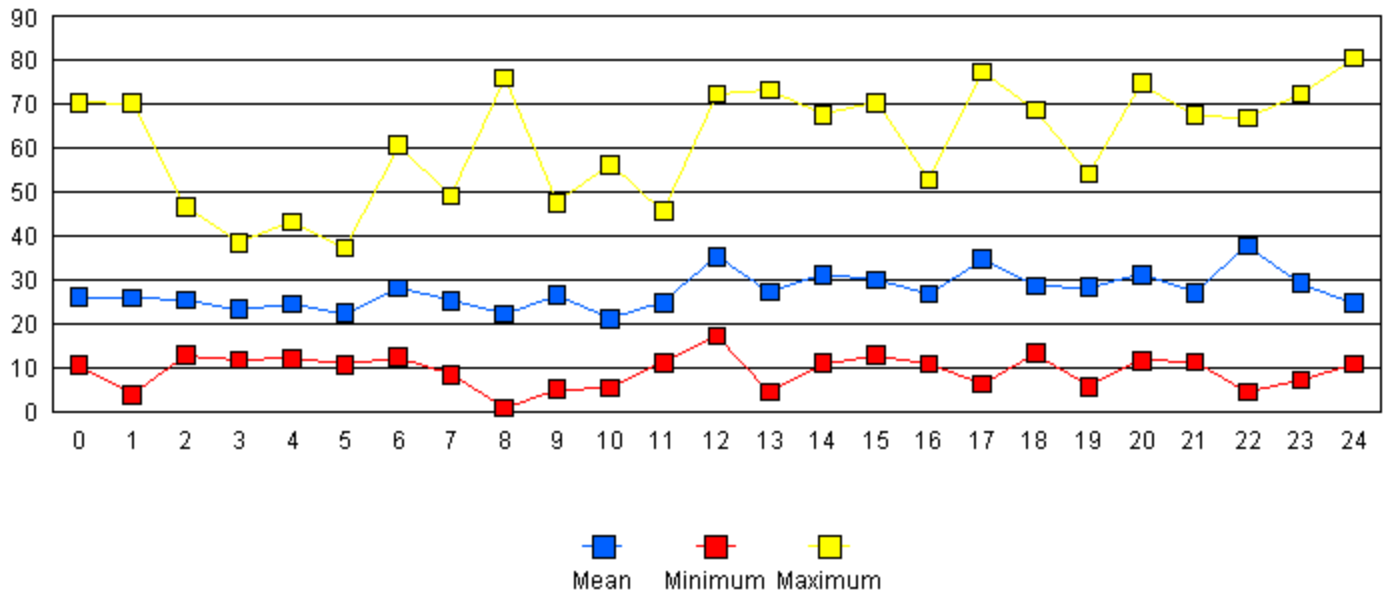
PMRC Air Quality Site: February - Relative Humidity (%)



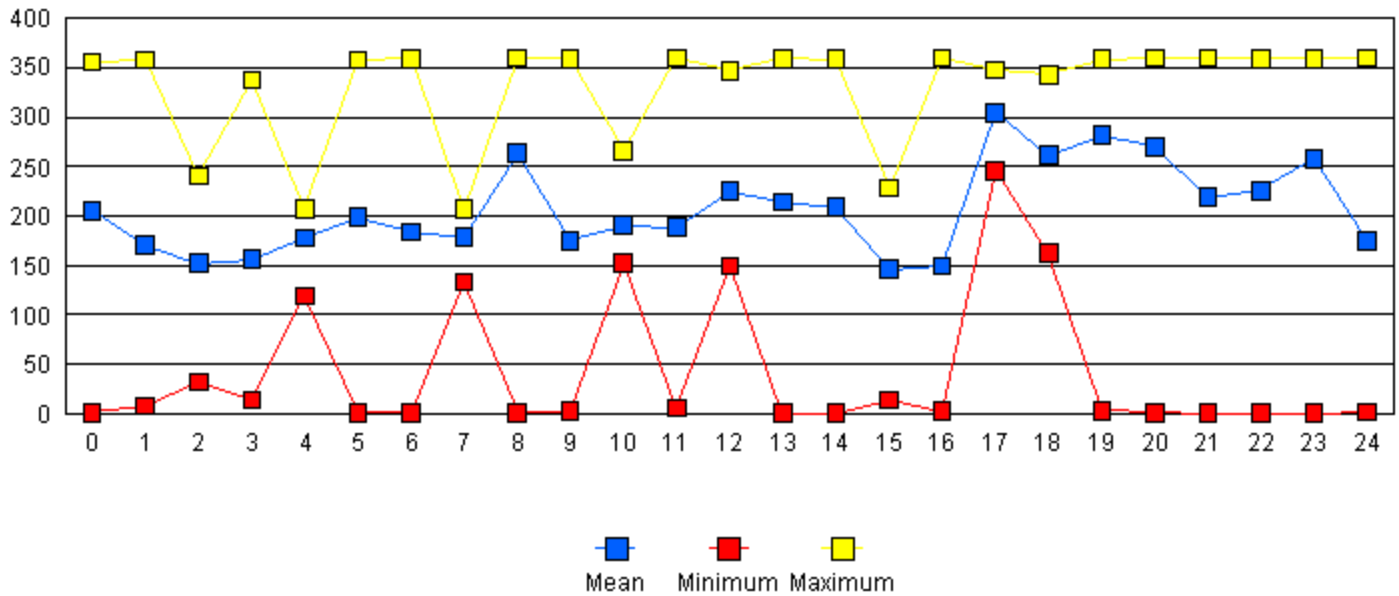
PMRC Air Quality Site: February - Resultant Wind Speed (m/s)



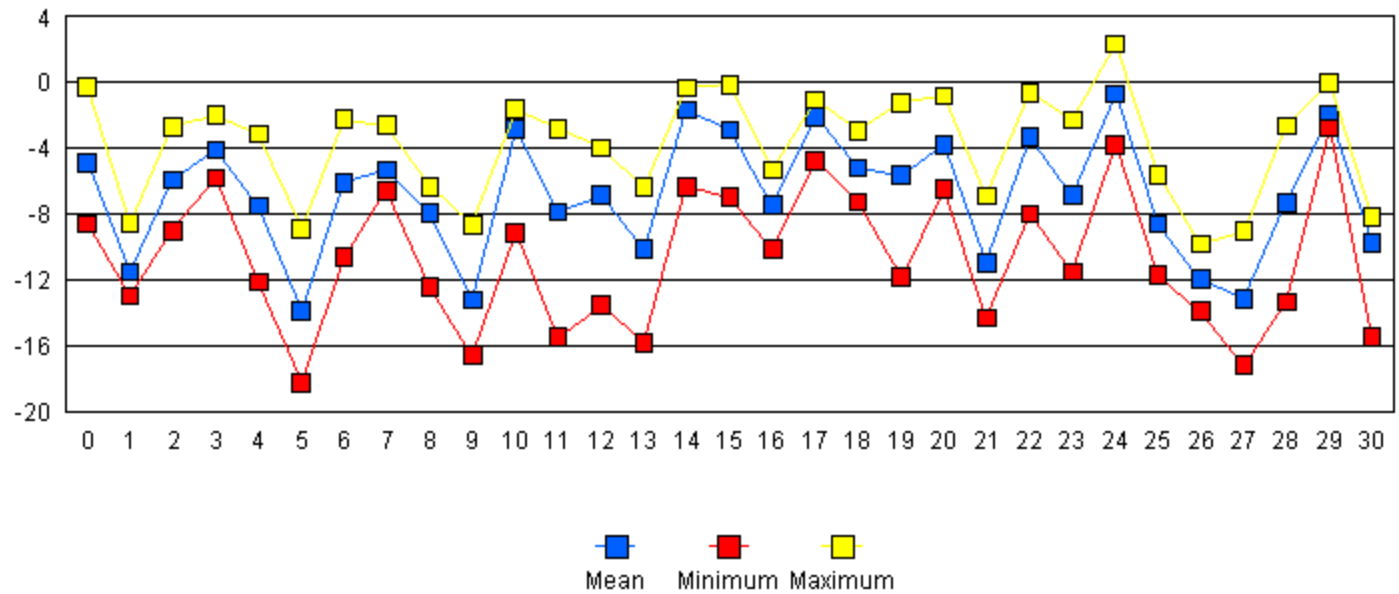
PMRC Air Quality Site: February - Stand Deviation Wind Direction



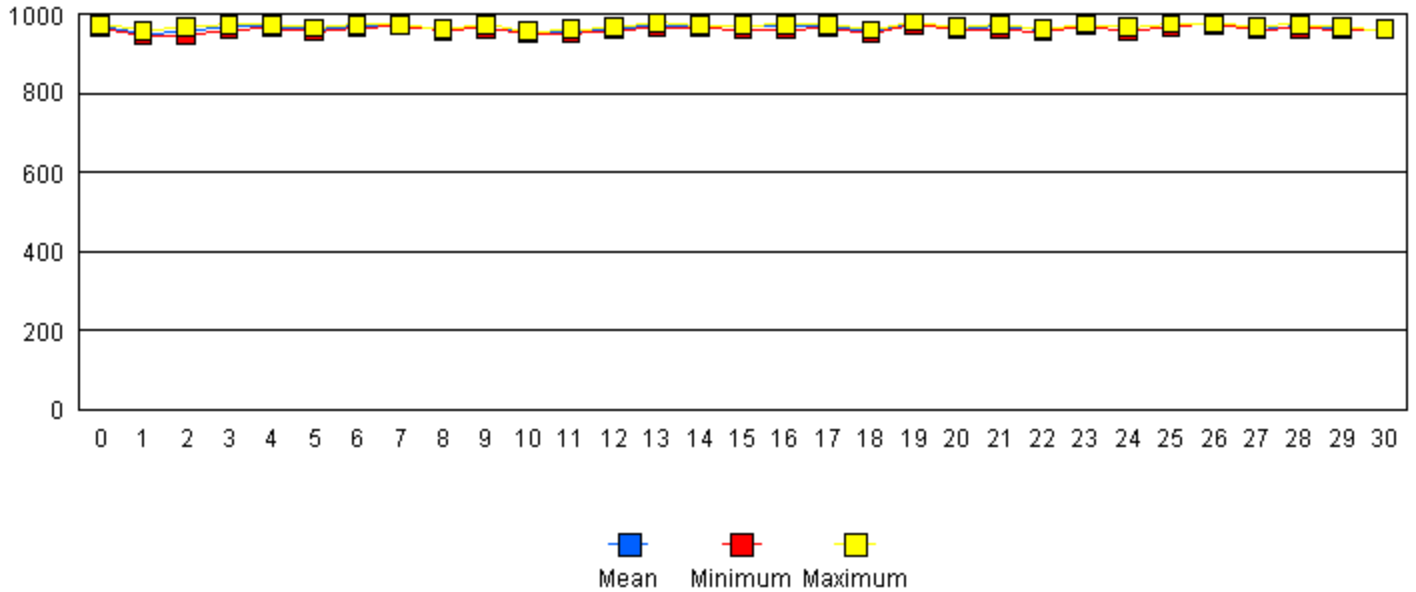
PMRC Air Quality Site: February - Wind Direction (degrees)



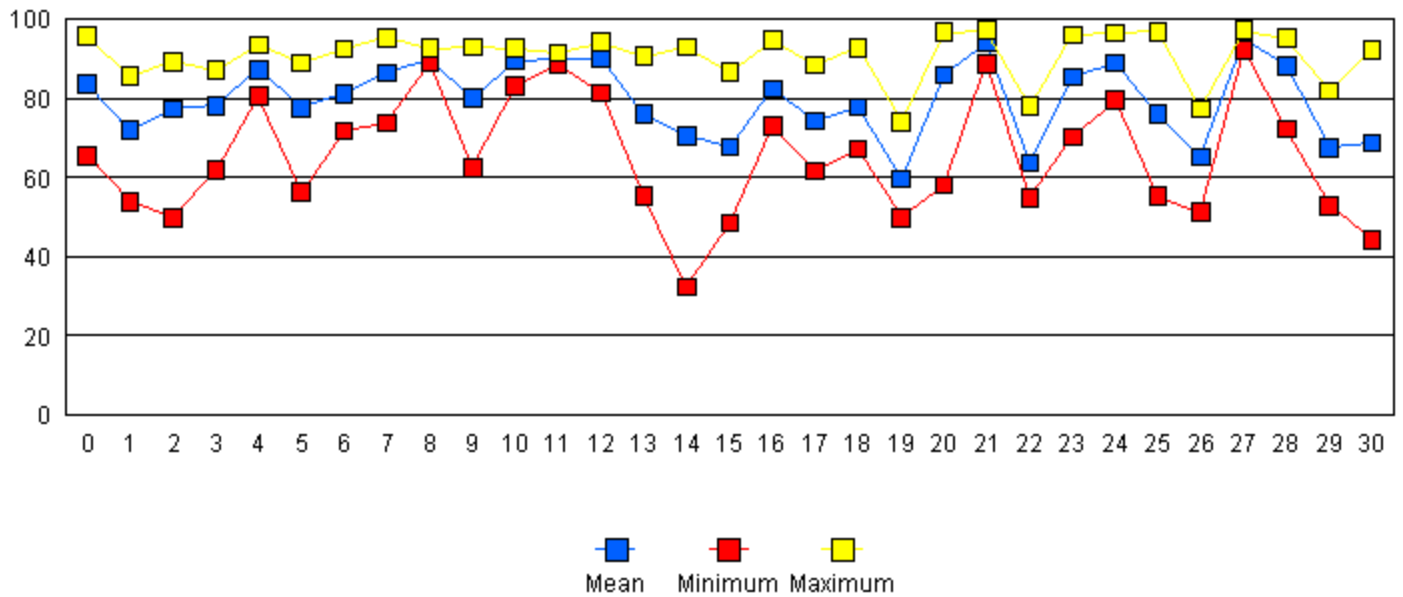
PMRC Air Quality Site: January - Air Temperature (degrees C)



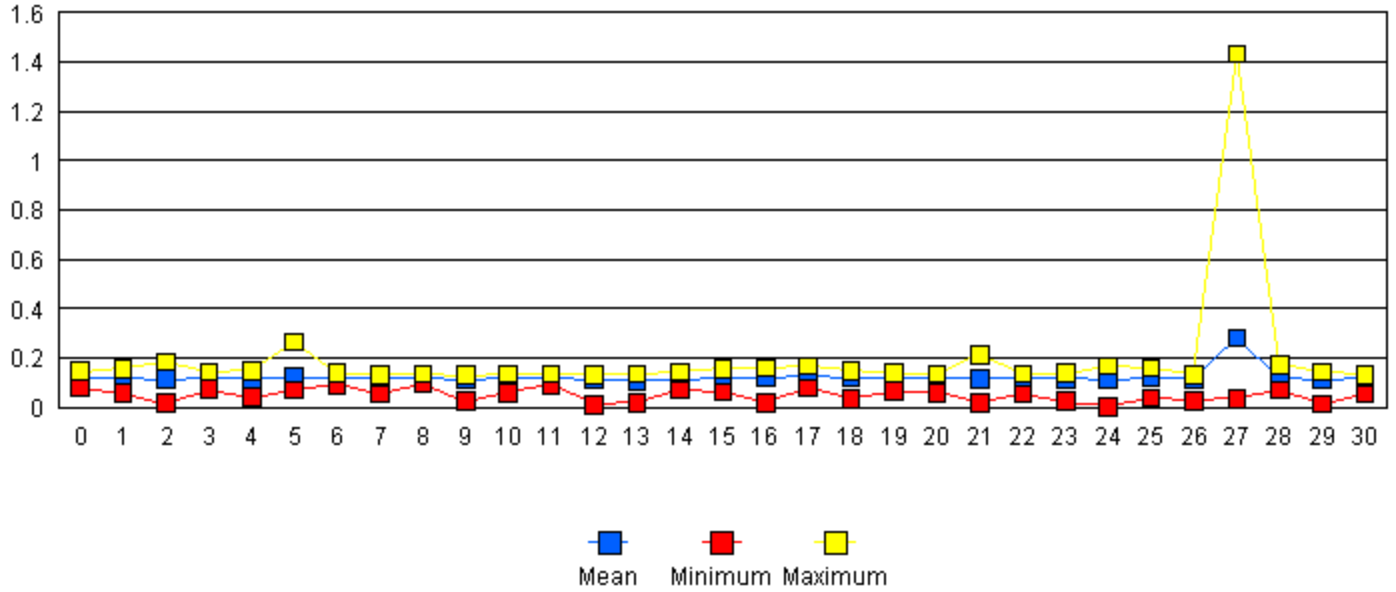
PMRC Air Quality Site: January - Barometric Pressure (mb)



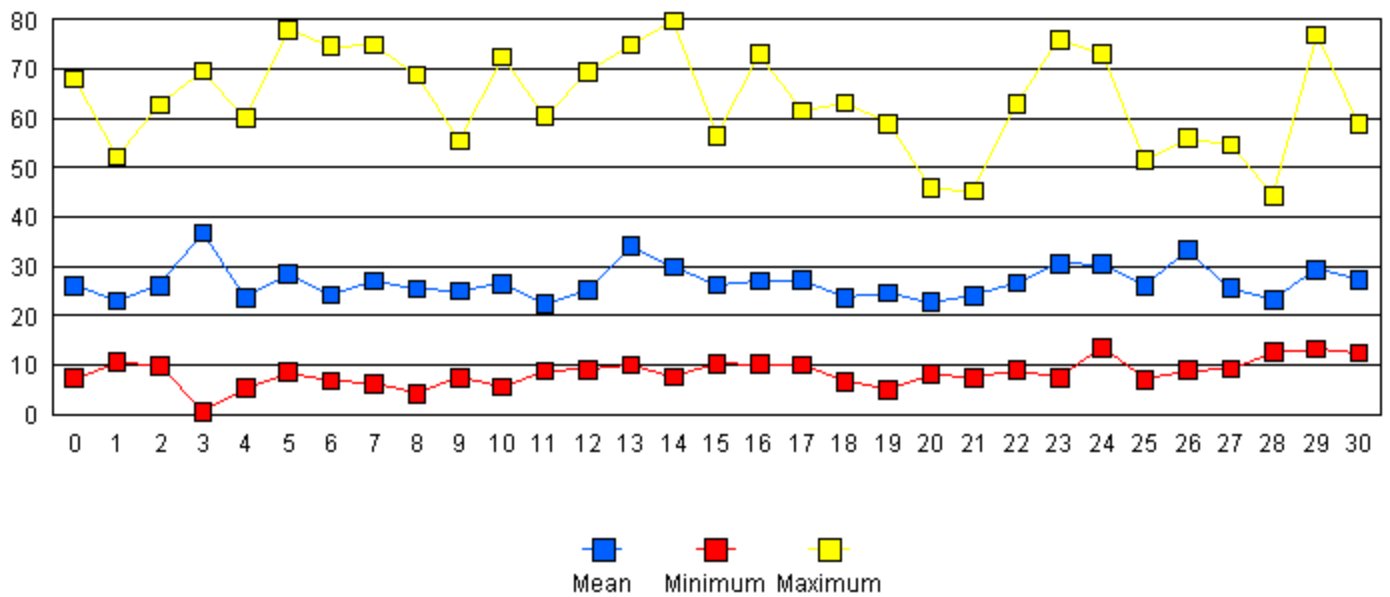
PMRC Air Quality Site: January - Relative Humidity (%)



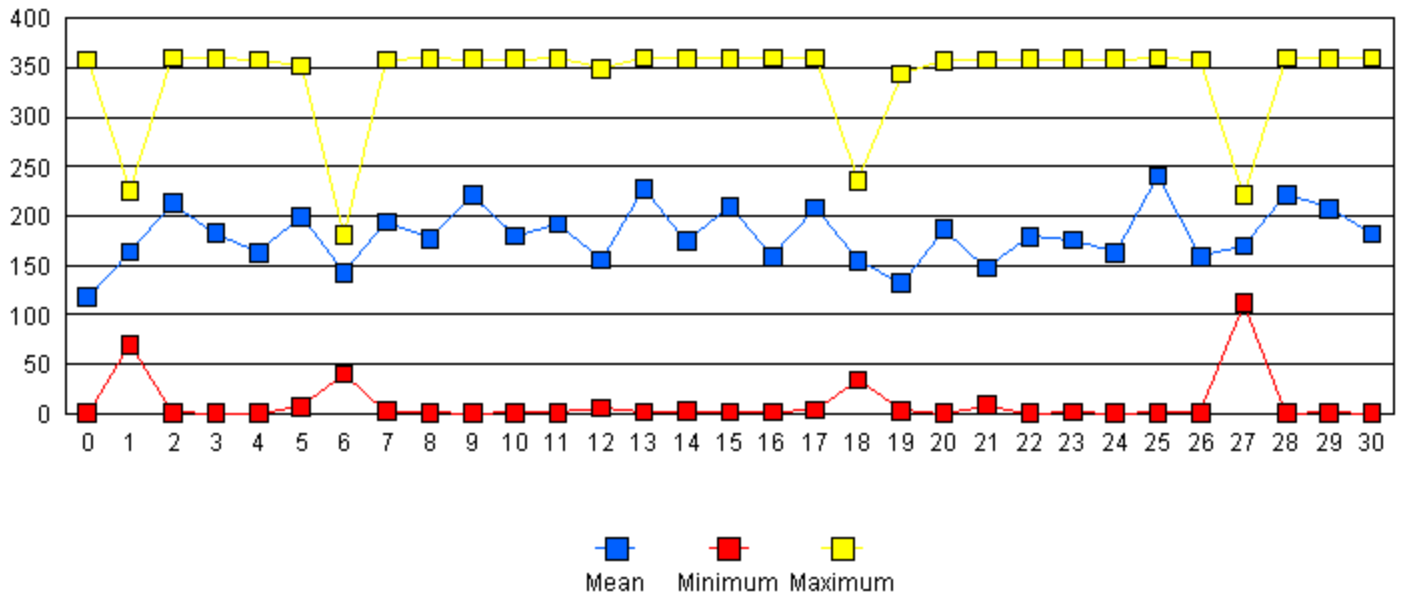
PMRC Air Quality Site: January - Resultant Wind Speed (m/s)



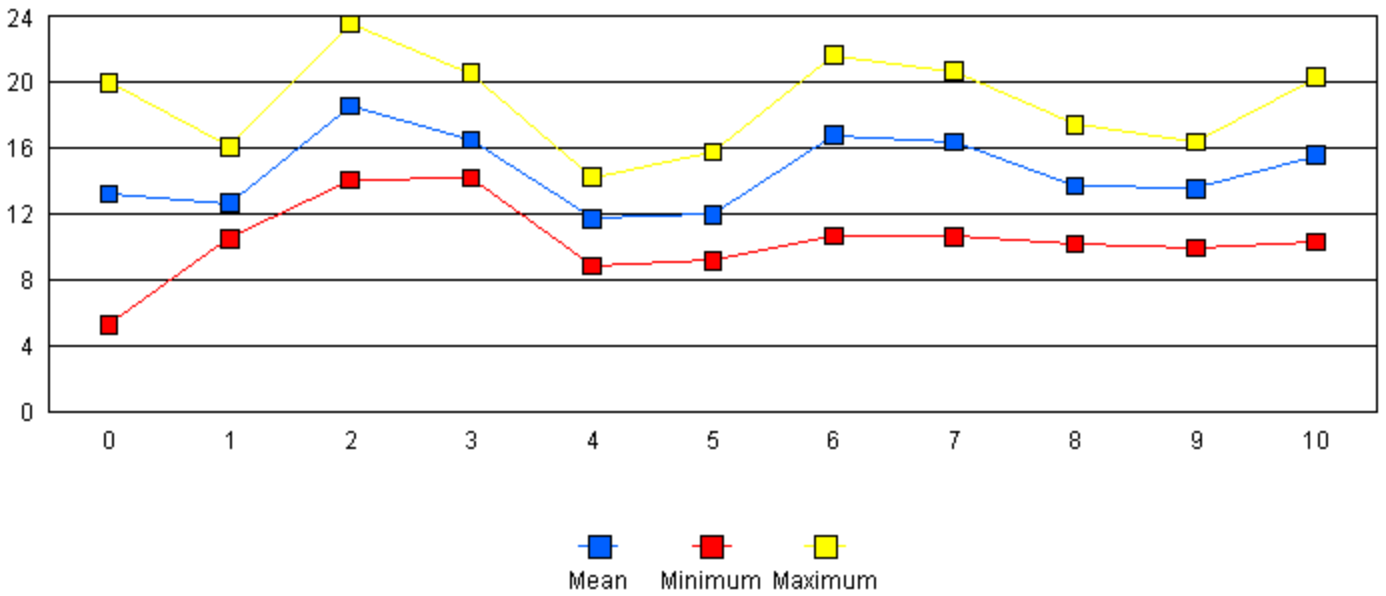
PMRC Air Quality Site: January - Stand Deviation Wind Direction



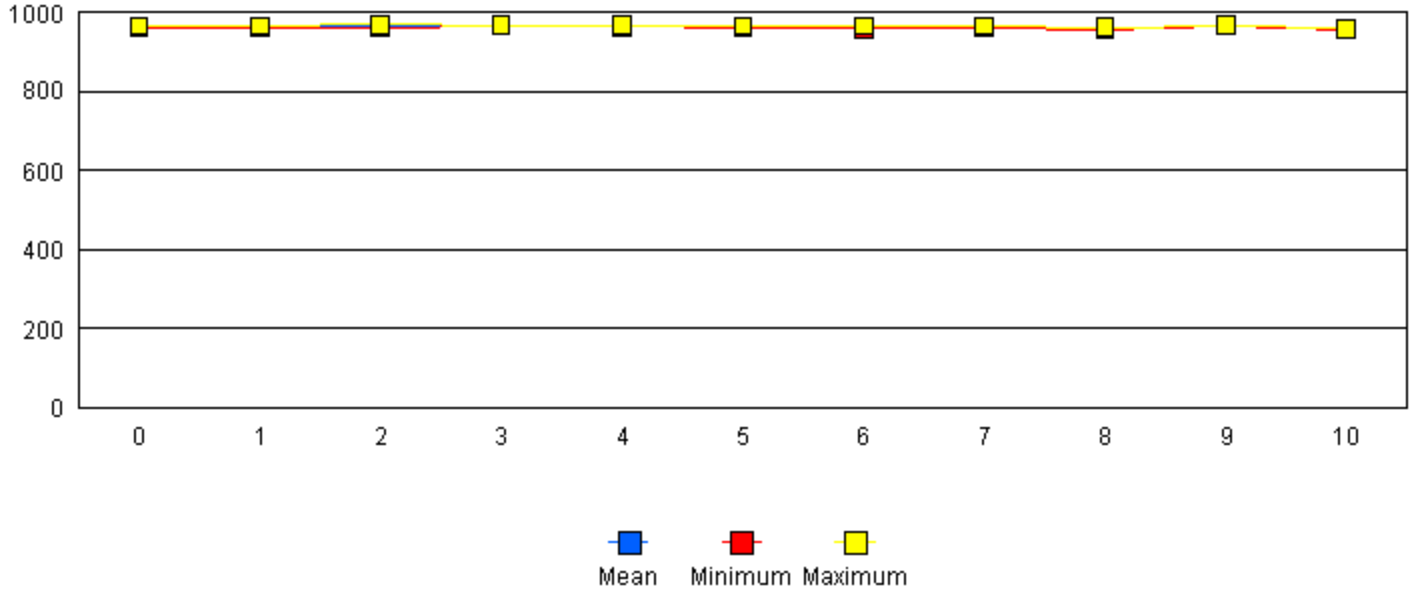
PMRC Air Quality Site: January - Wind Direction (degrees)



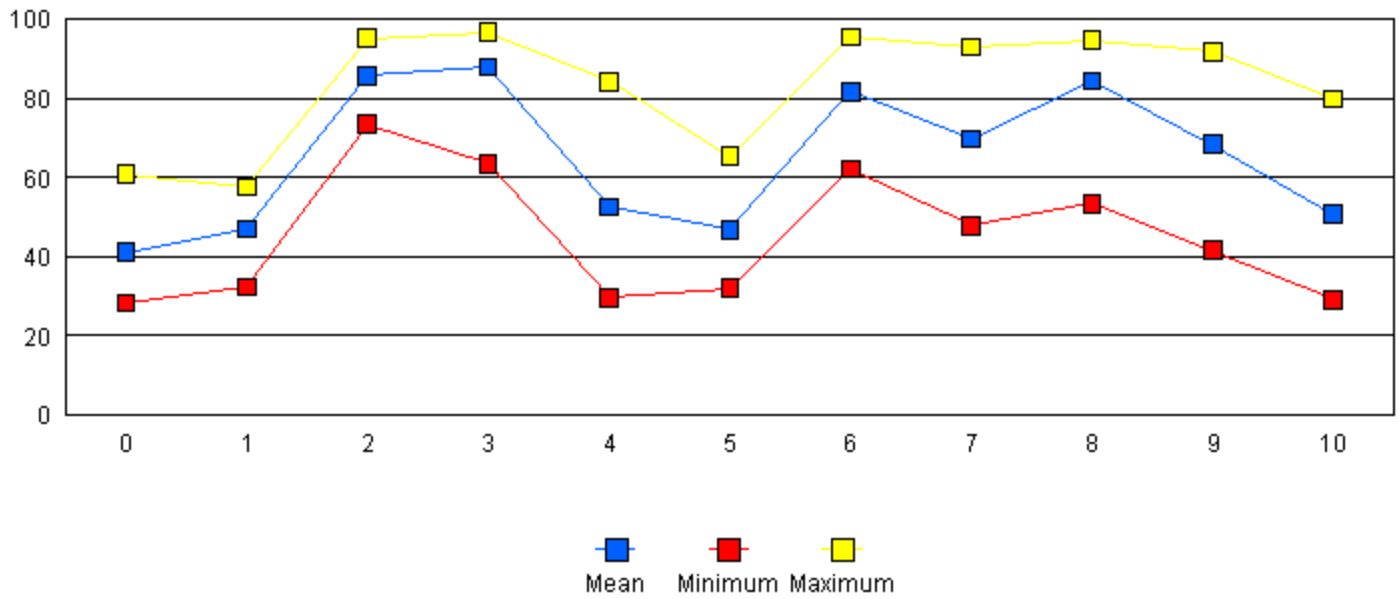
PMRC Air Quality Site: June - Air Temperature (degrees C)



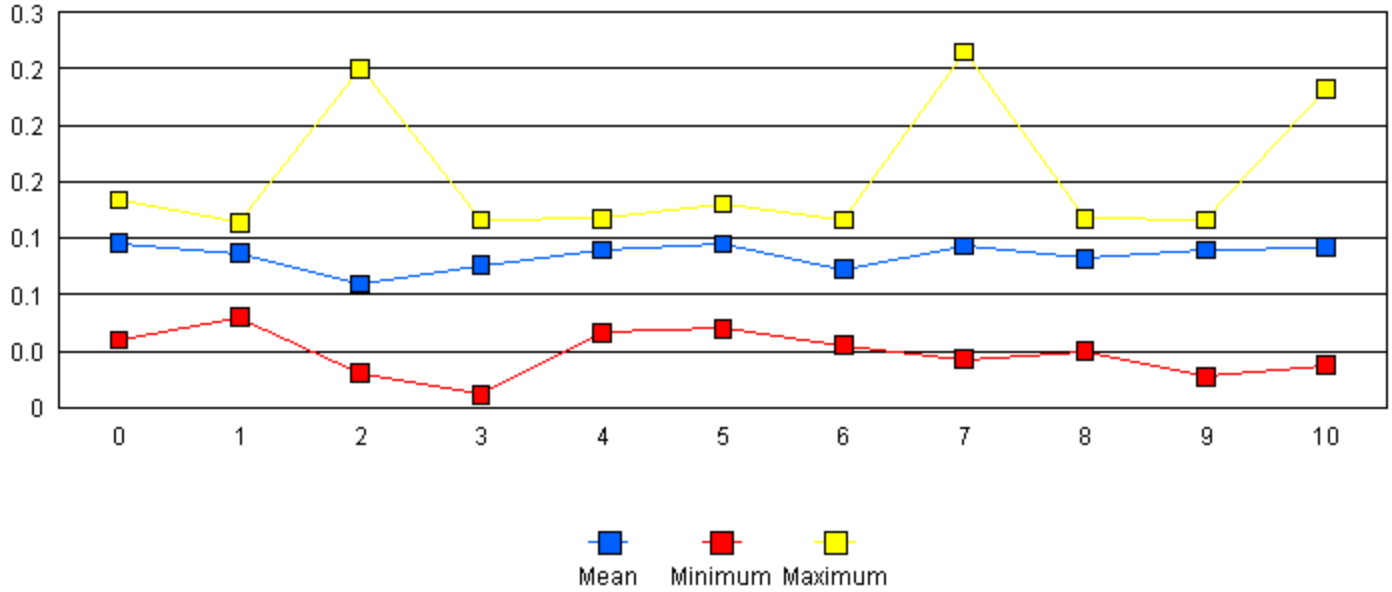
PMRC Air Quality Site: June - Barometric Pressure (mb)



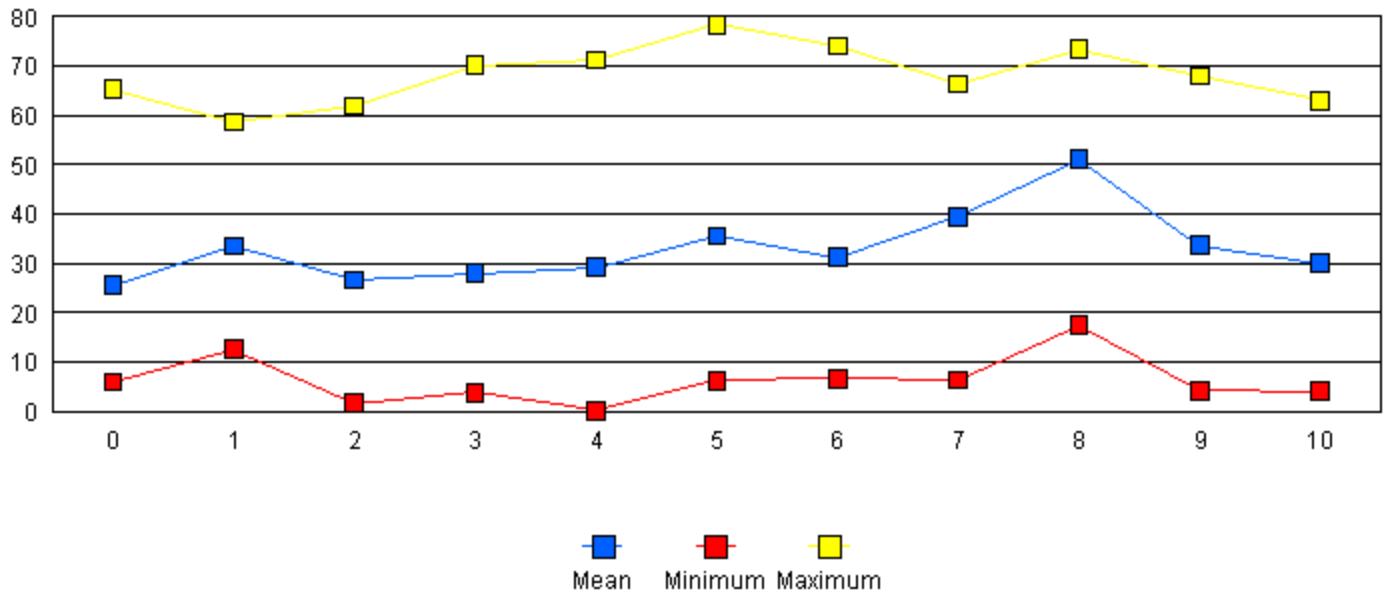
PMRC Air Quality Site: June - Relative Humidity (%)



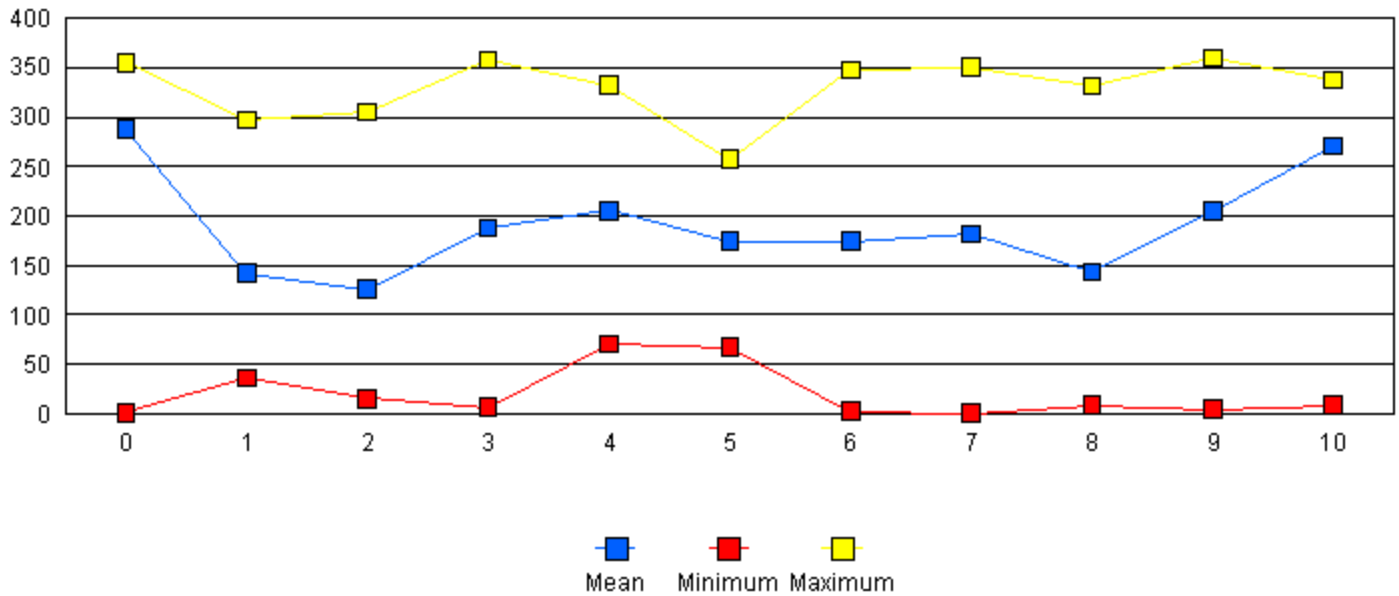
PMRC Air Quality Site: June - Resultant Wind Speed (m/s)



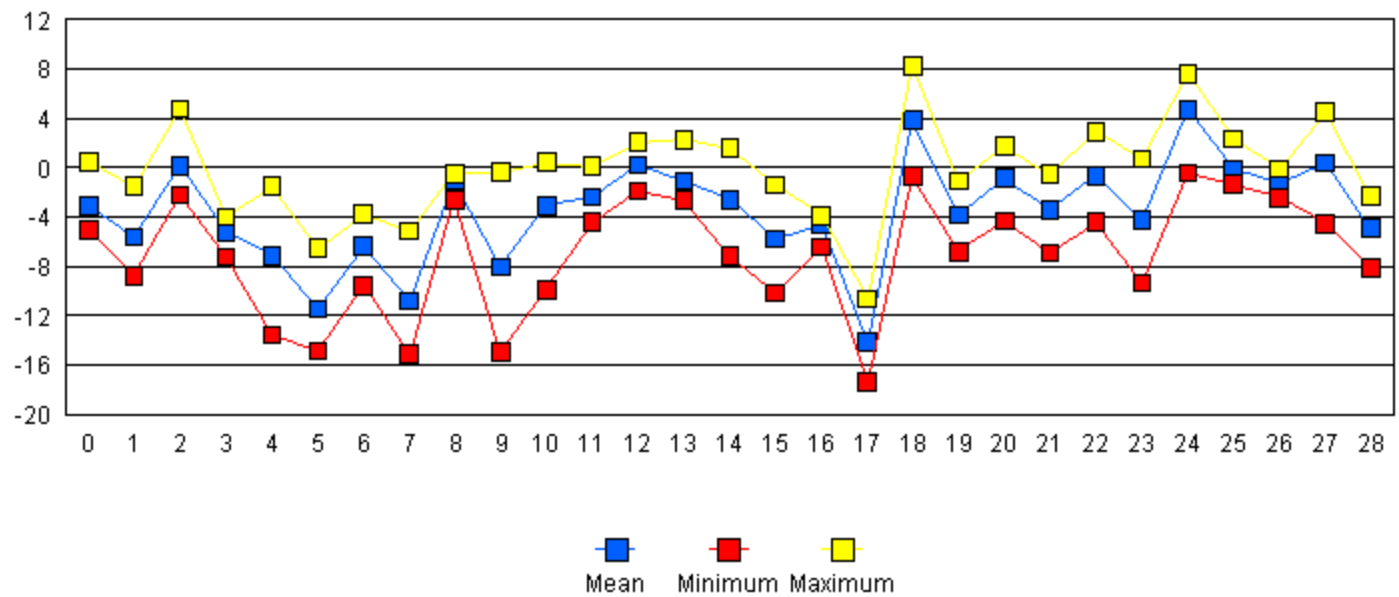
PMRC Air Quality Site: June - Stand Deviation Wind Direction



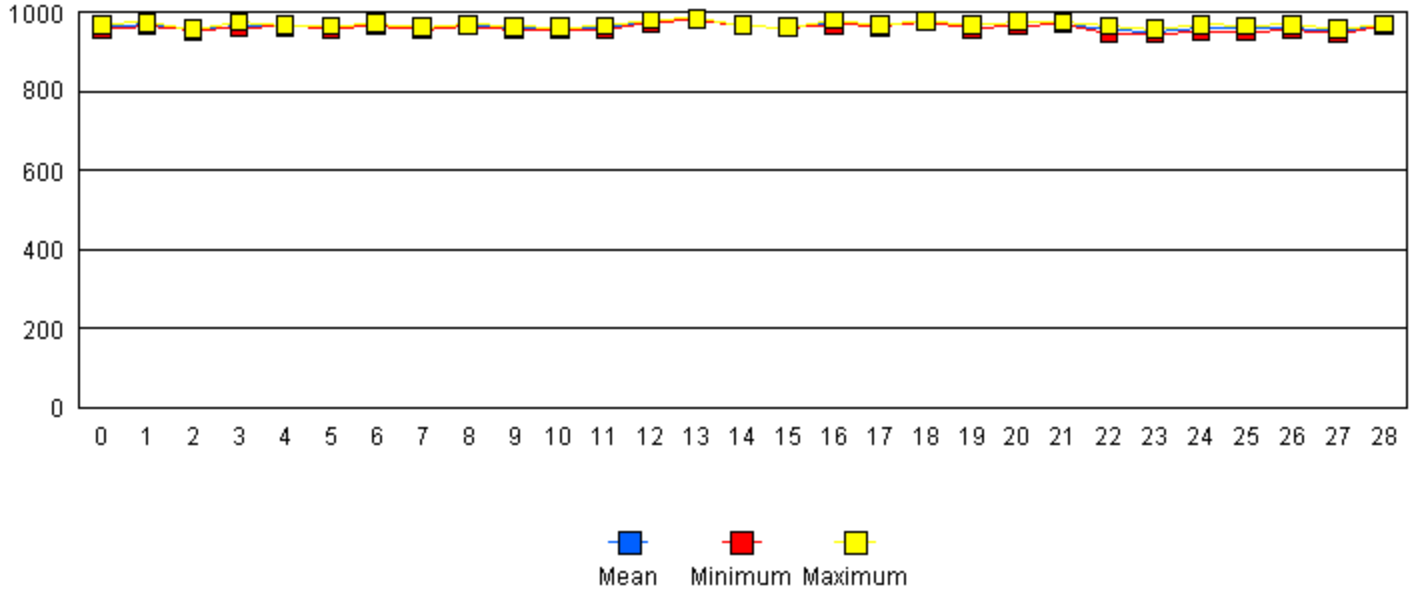
PMRC Air Quality Site: June - Wind Direction (degrees)



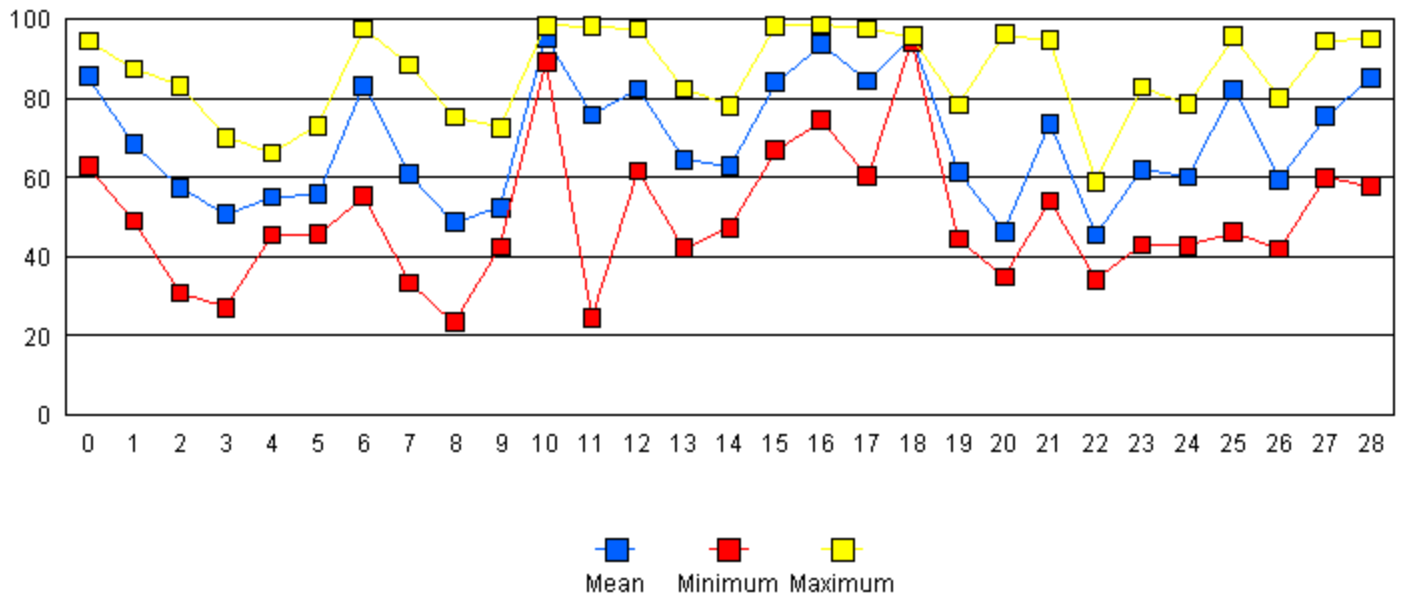
PMRC Air Quality Site: March - Air Temperature (degrees C)



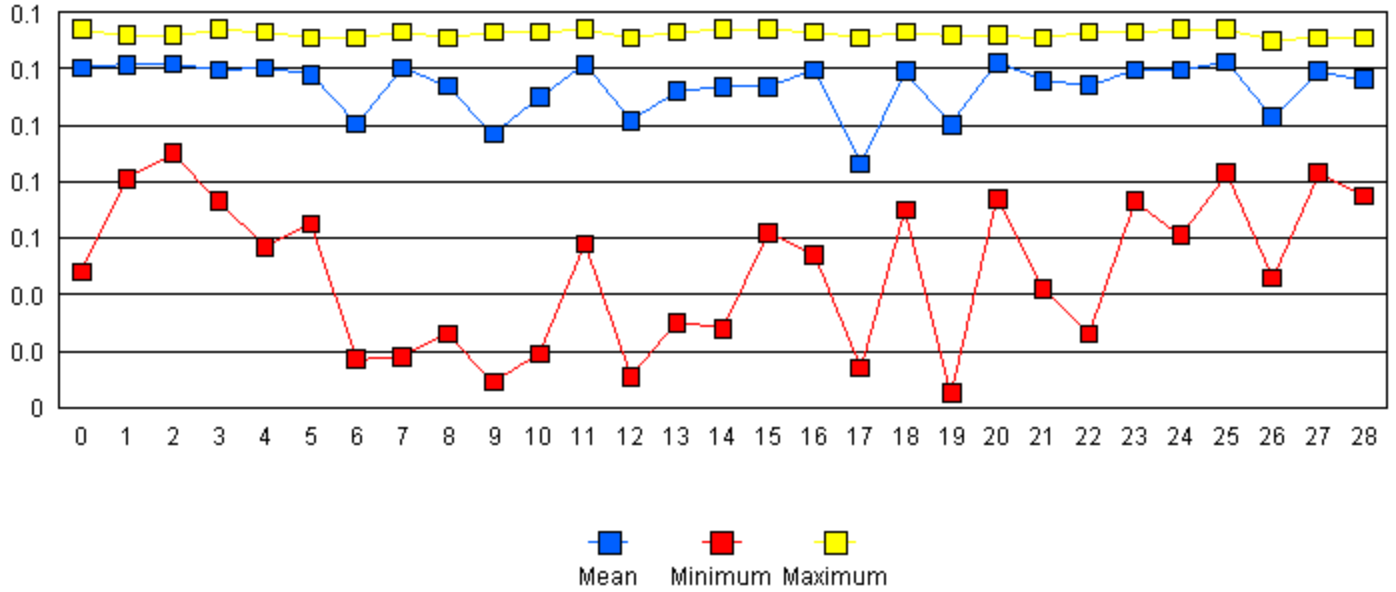
PMRC Air Quality Site: March - Barometric Pressure (mb)



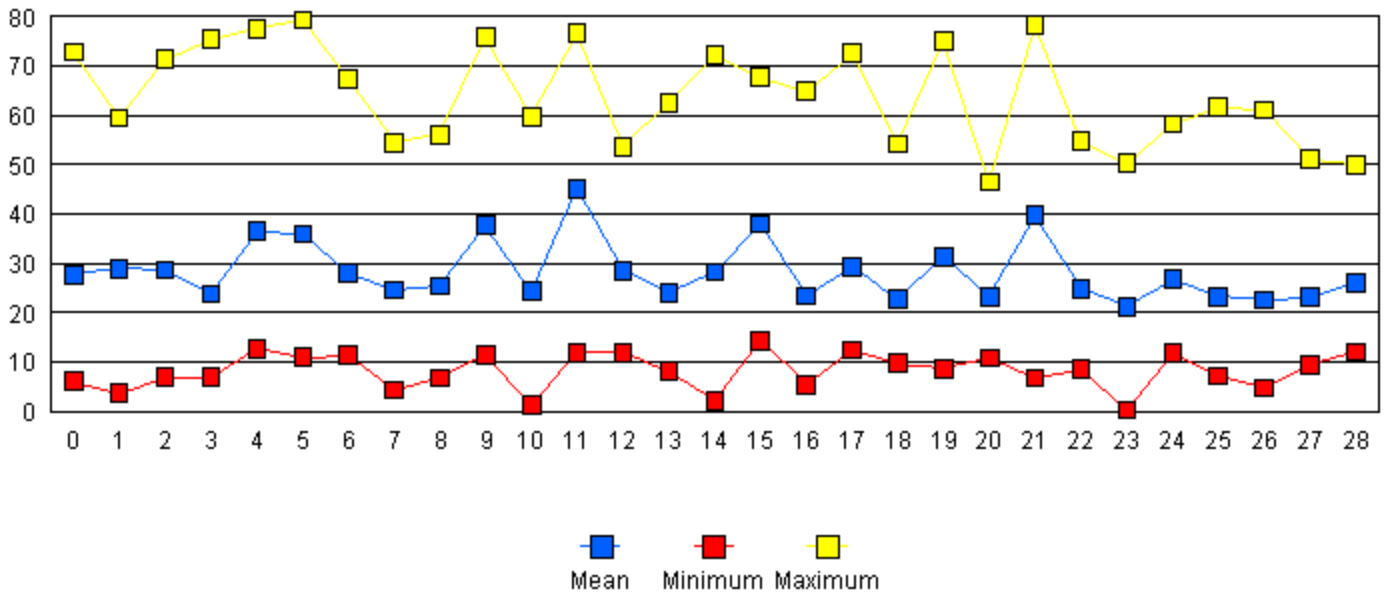
PMRC Air Quality Site: March - Relative Humidity (%)



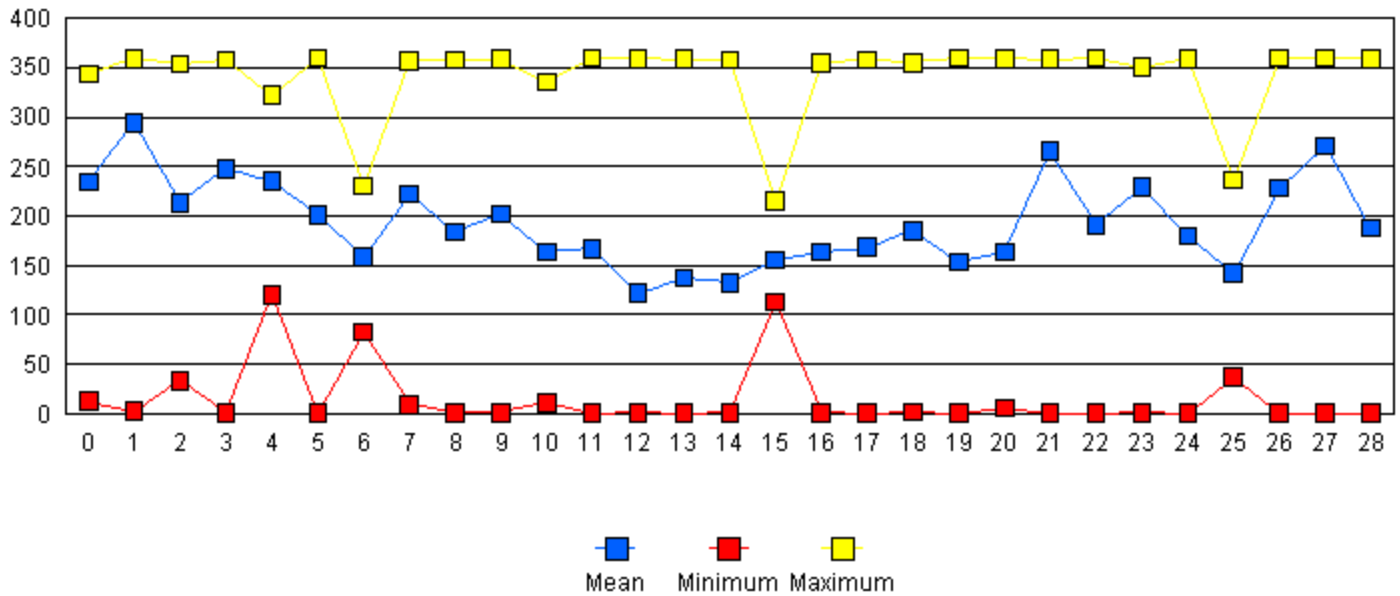
PMRC Air Quality Site: March - Resultant Wind Speed (m/s)



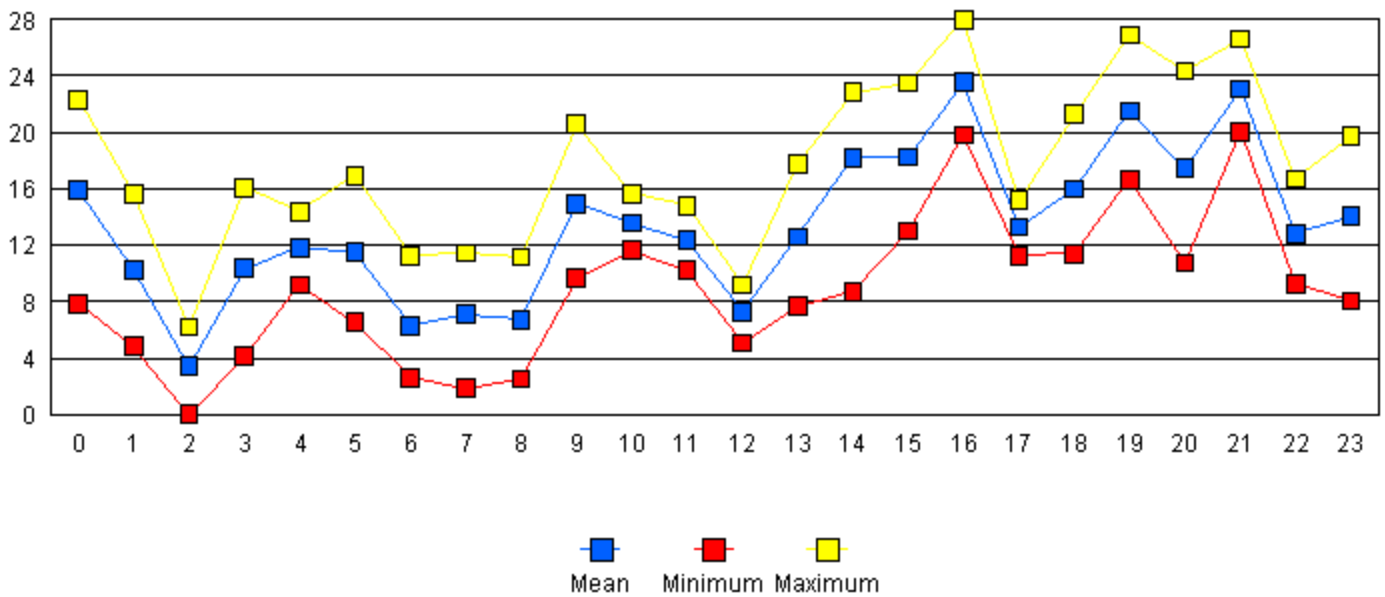
PMRC Air Quality Site: March - Stand Deviation Wind Direction



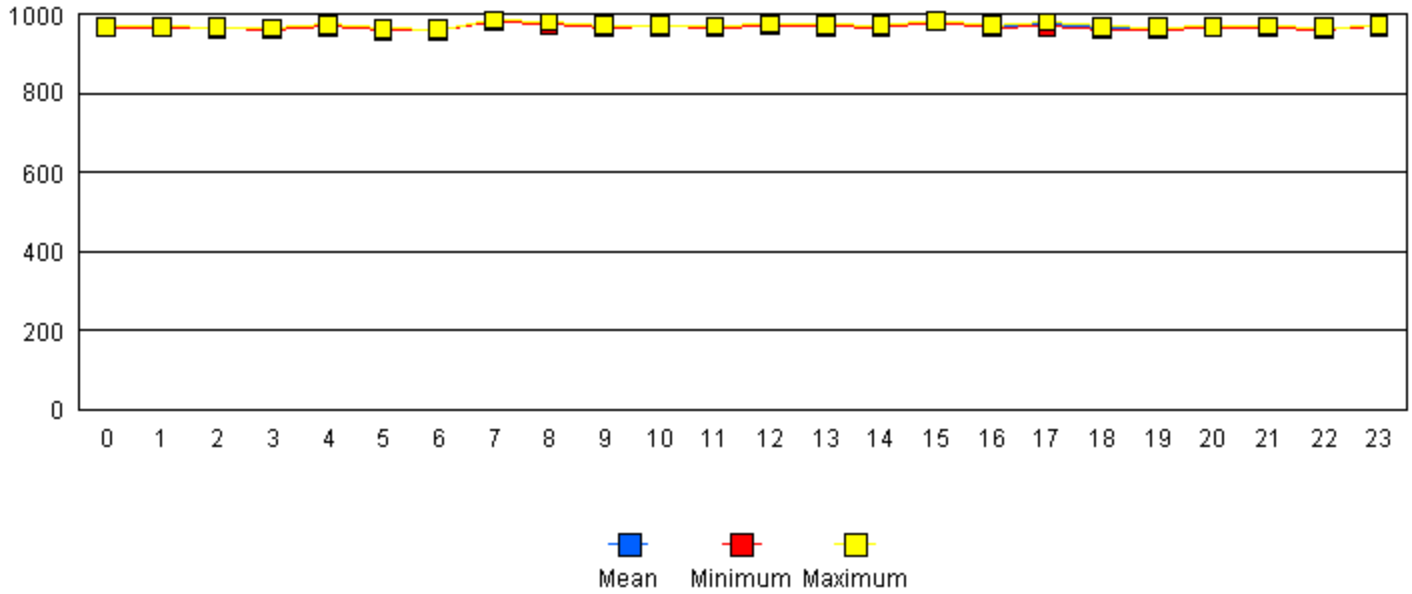
PMRC Air Quality Site: March - Wind Direction (degrees)



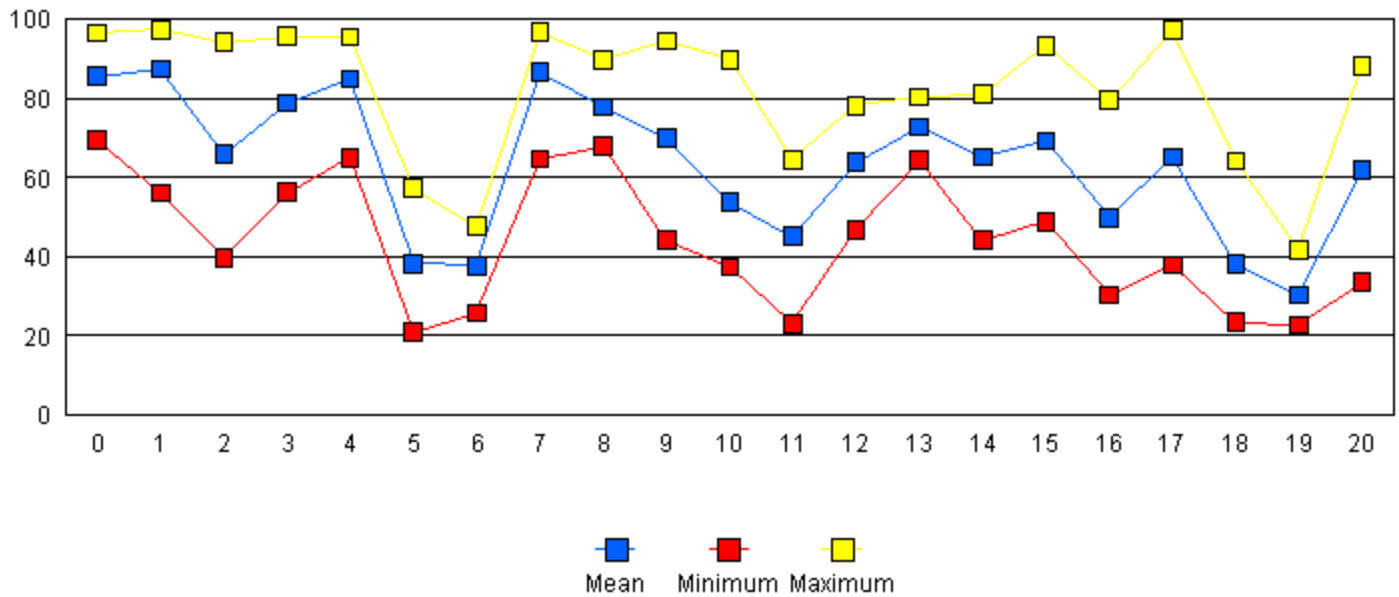
PMRC Air Quality Site: May - Air Temperature (degrees C)



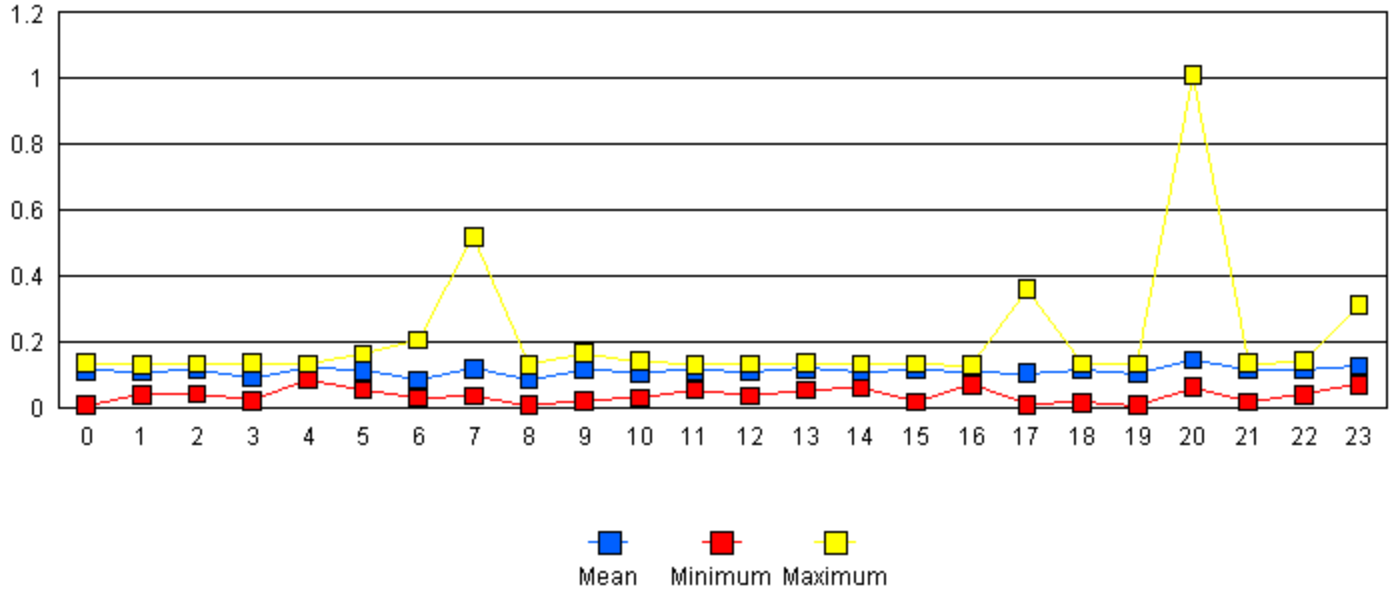
PMRC Air Quality Site: May - Barometric Pressure (mb)



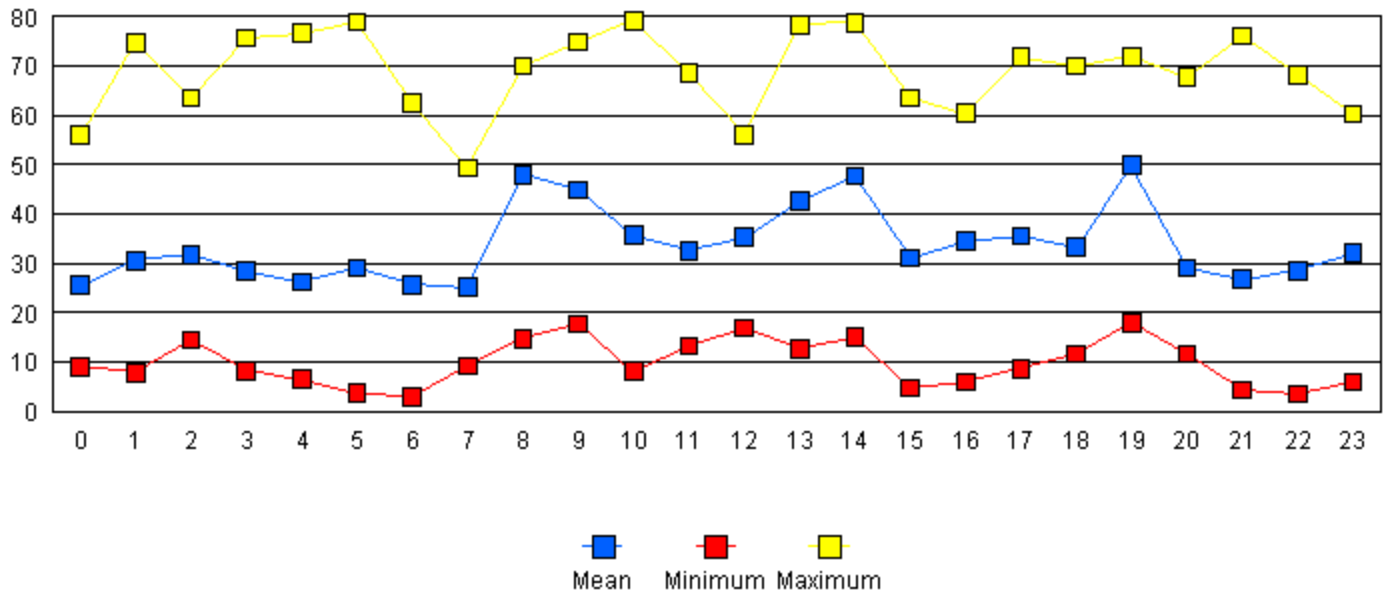
PMRC Air Quality Site: May - Relative Humidity (%)



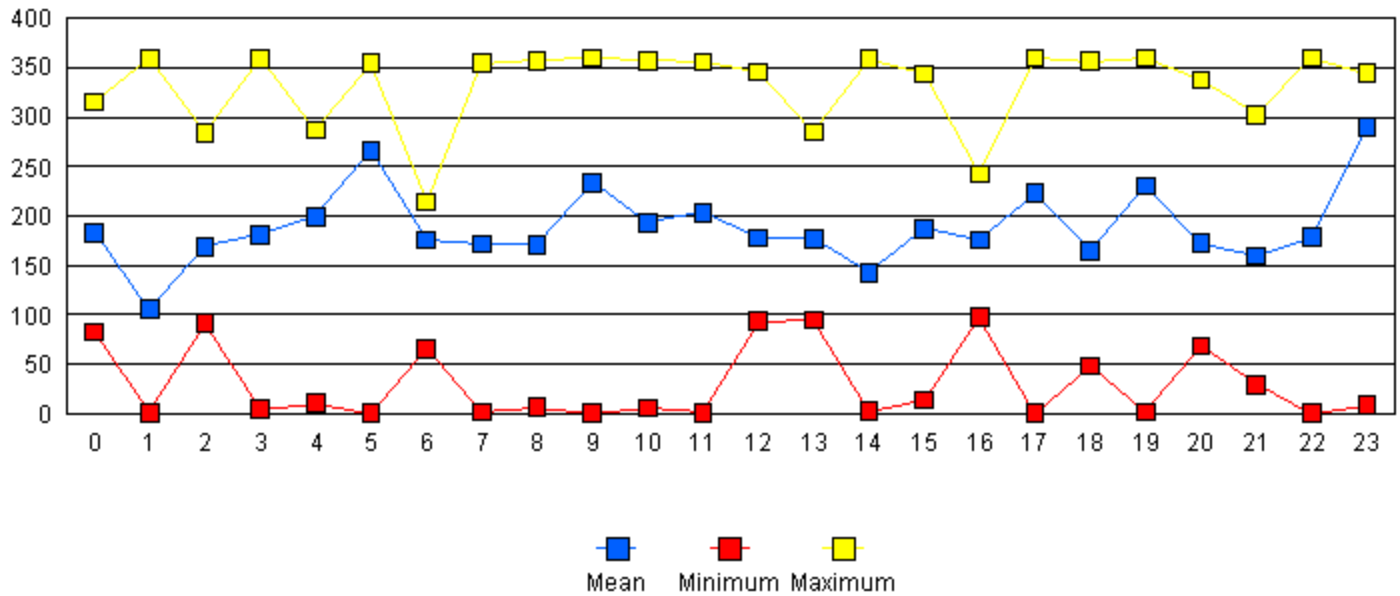
PMRC Air Quality Site: May - Resultant Wind Speed (m/s)



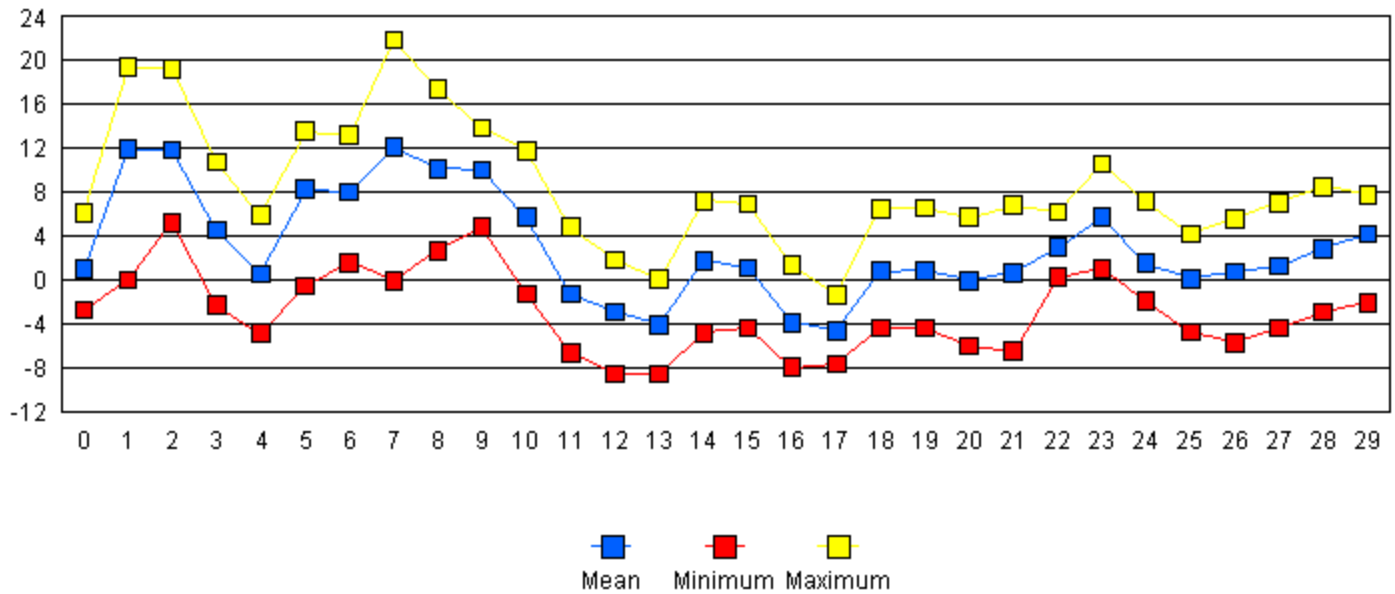
PMRC Air Quality Site: May - Stand Deviation Wind Direction



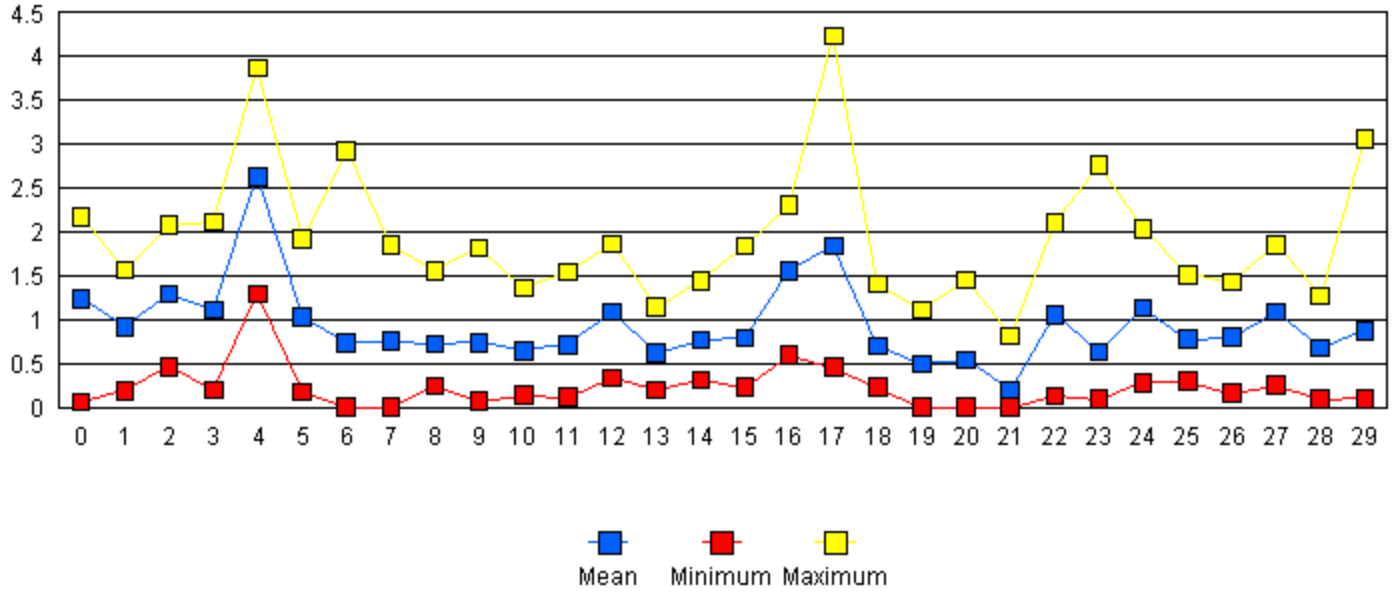
PMRC Air Quality Site: May - Wind Direction (degrees)



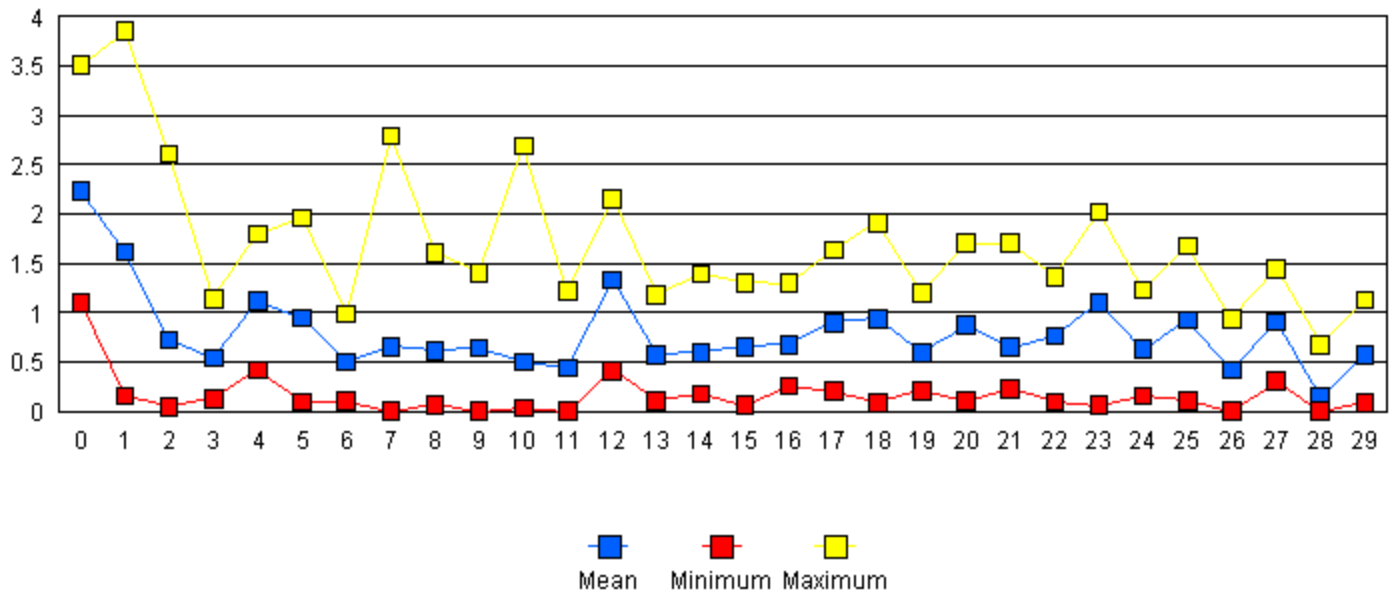
PMRC Tower: April - Air Temperature (degrees C)



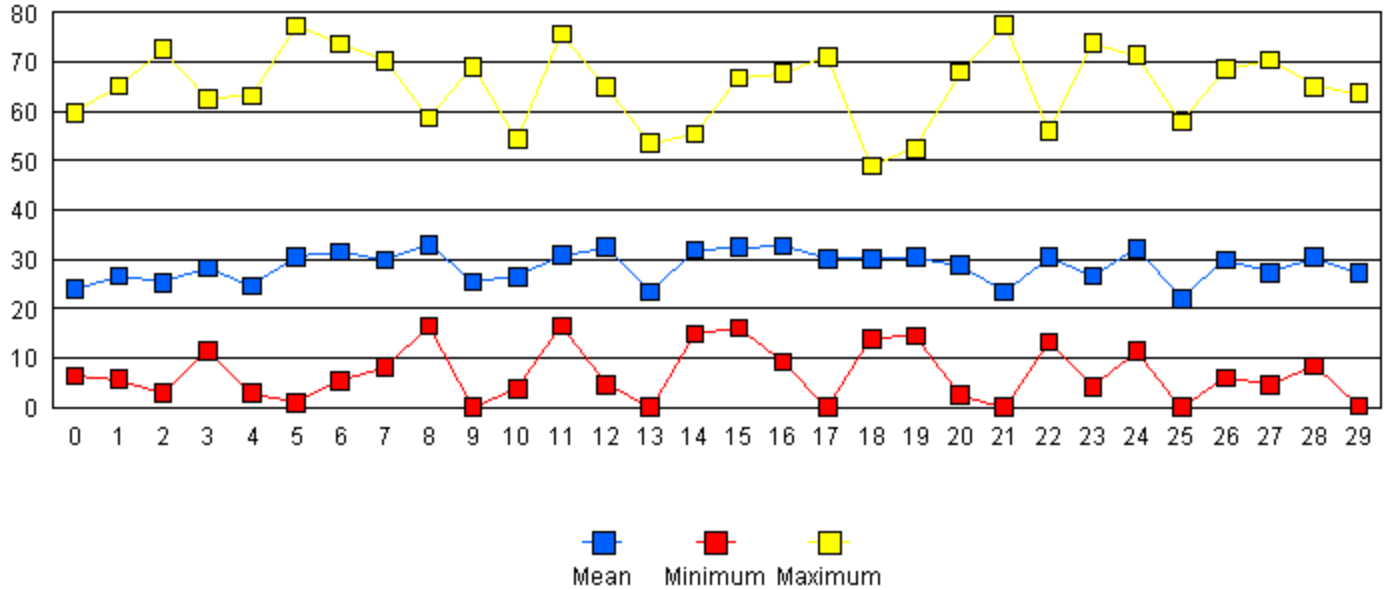
PMRC Tower: April - Horizontal Wind Speed (ms)



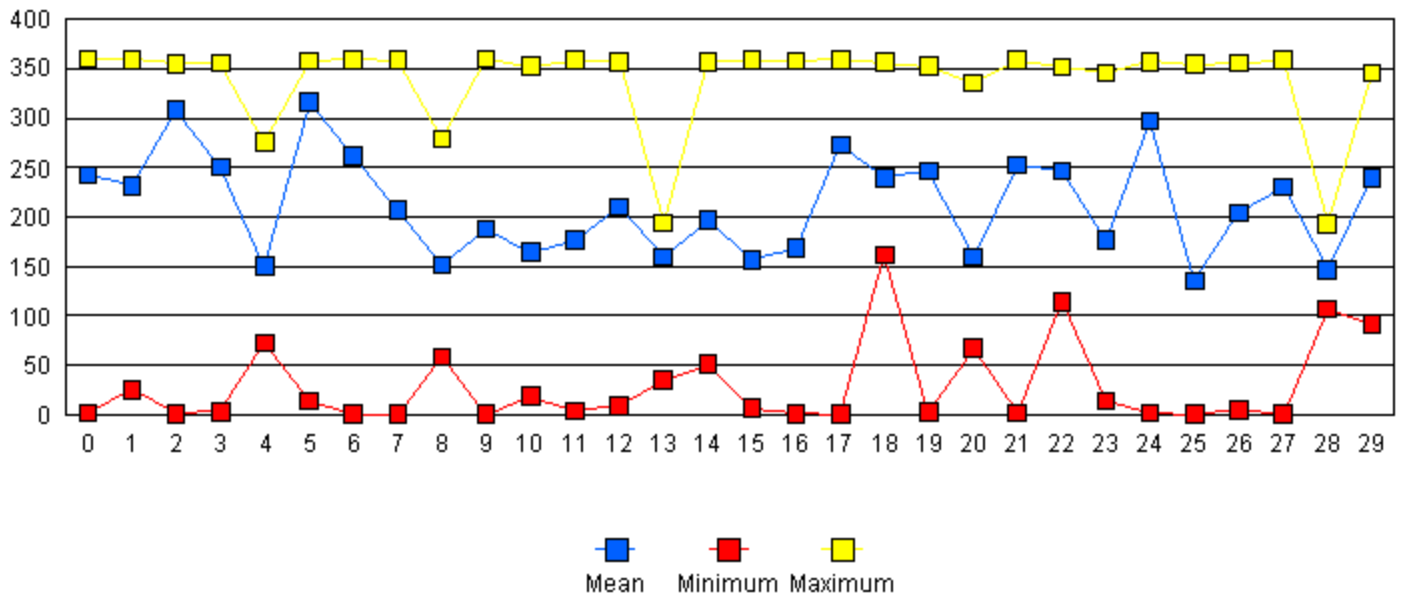
PMRC Tower: April - Resultant Wind Speed (m/s)



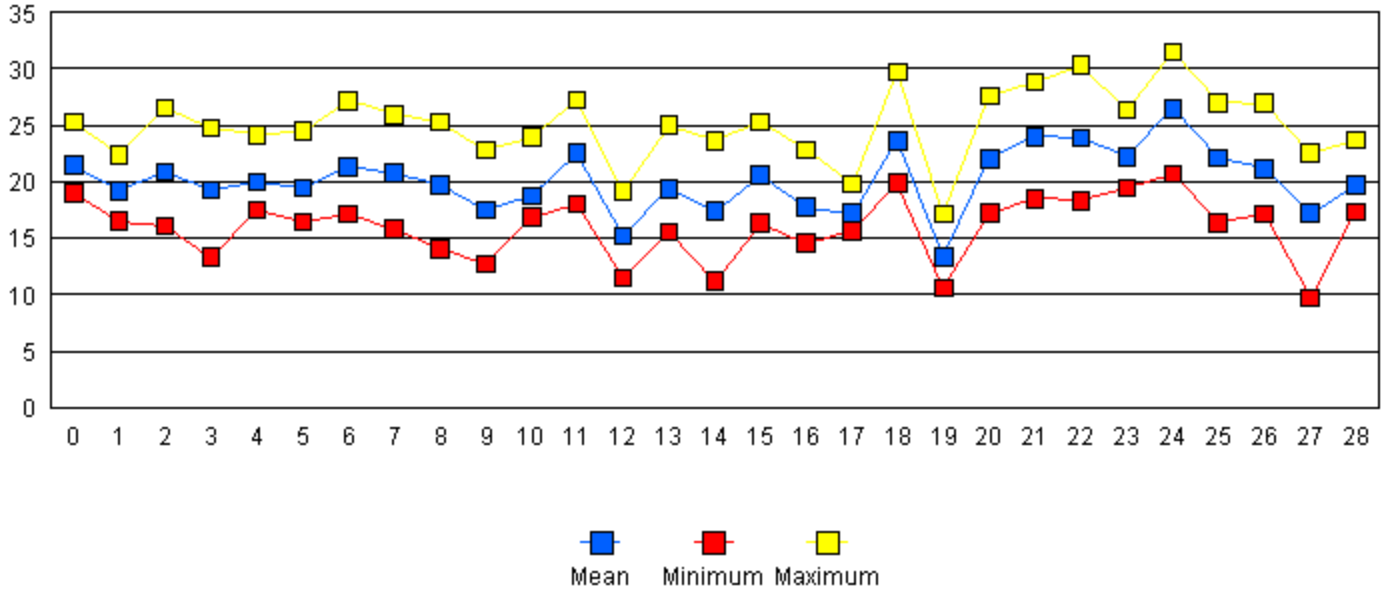
PMRC Tower: April - Stand Deviation Wind Direction



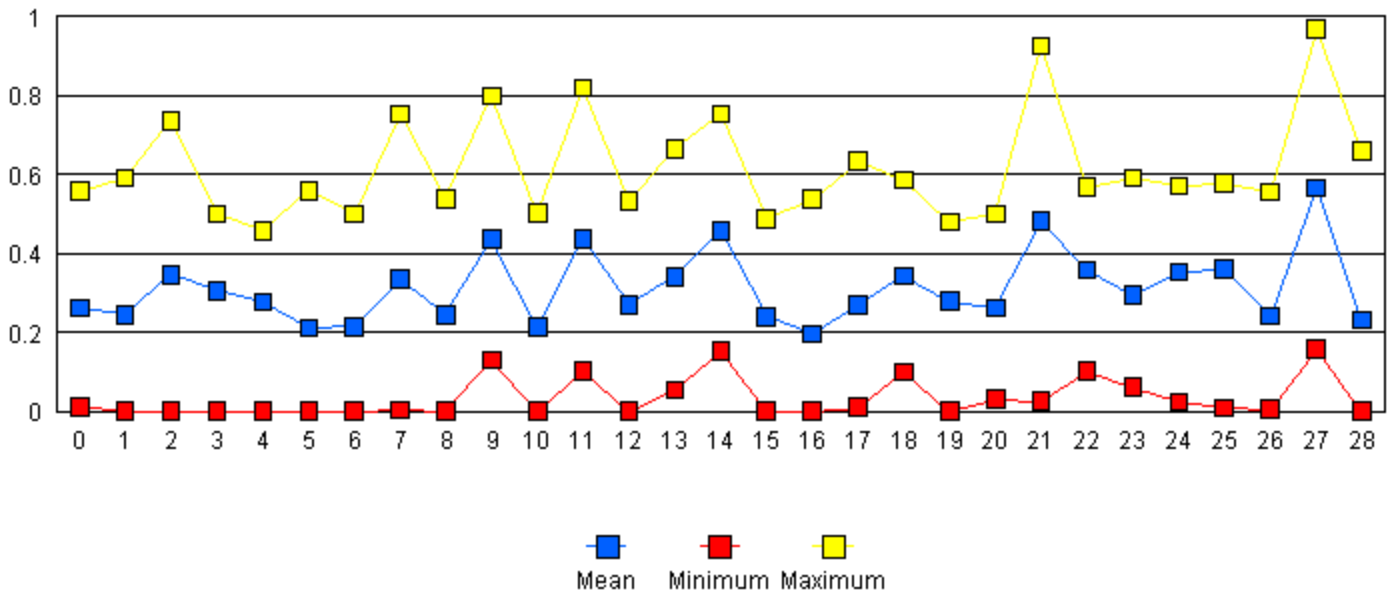
PMRC Tower: April - Wind Direction (degrees)



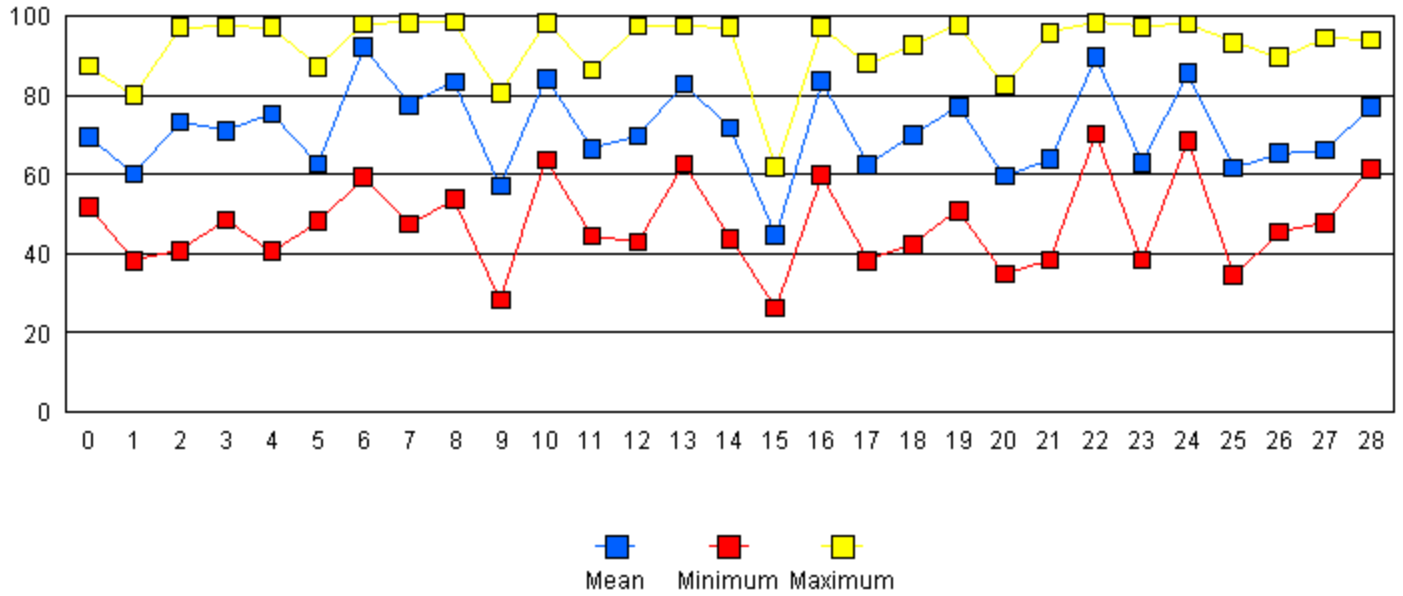
PMRC Tower: August - Air Temperature (degrees C)



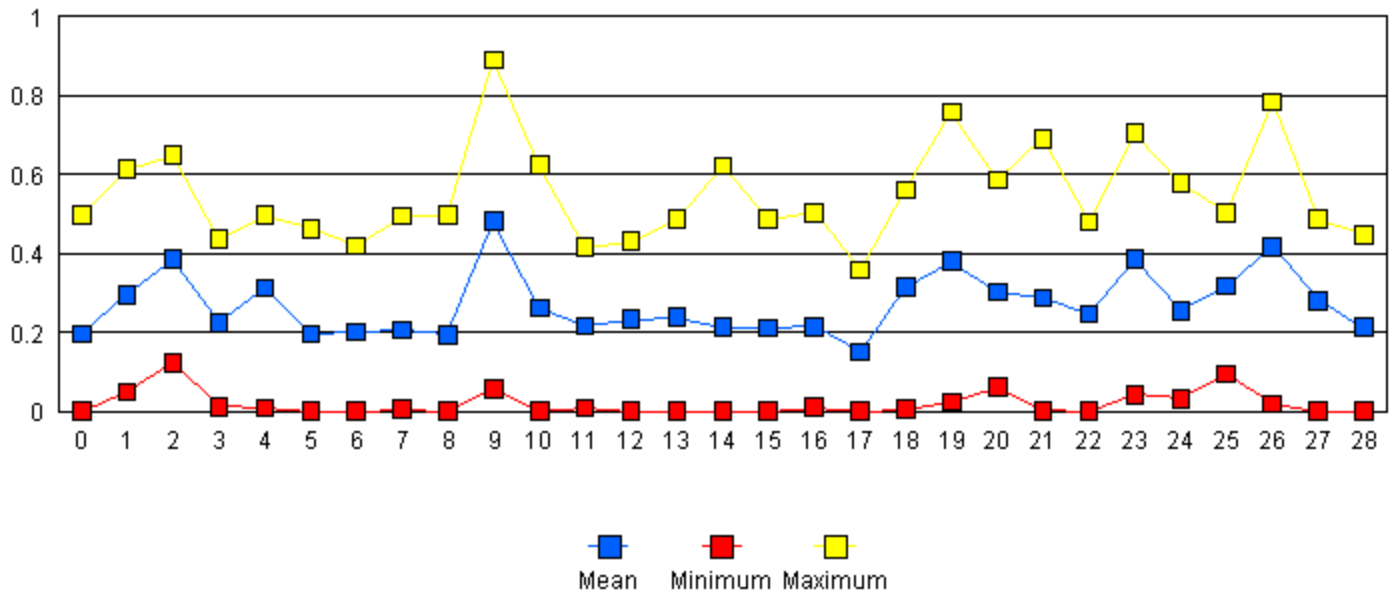
PMRC Tower: August - Horizontal Wind Speed (ms)



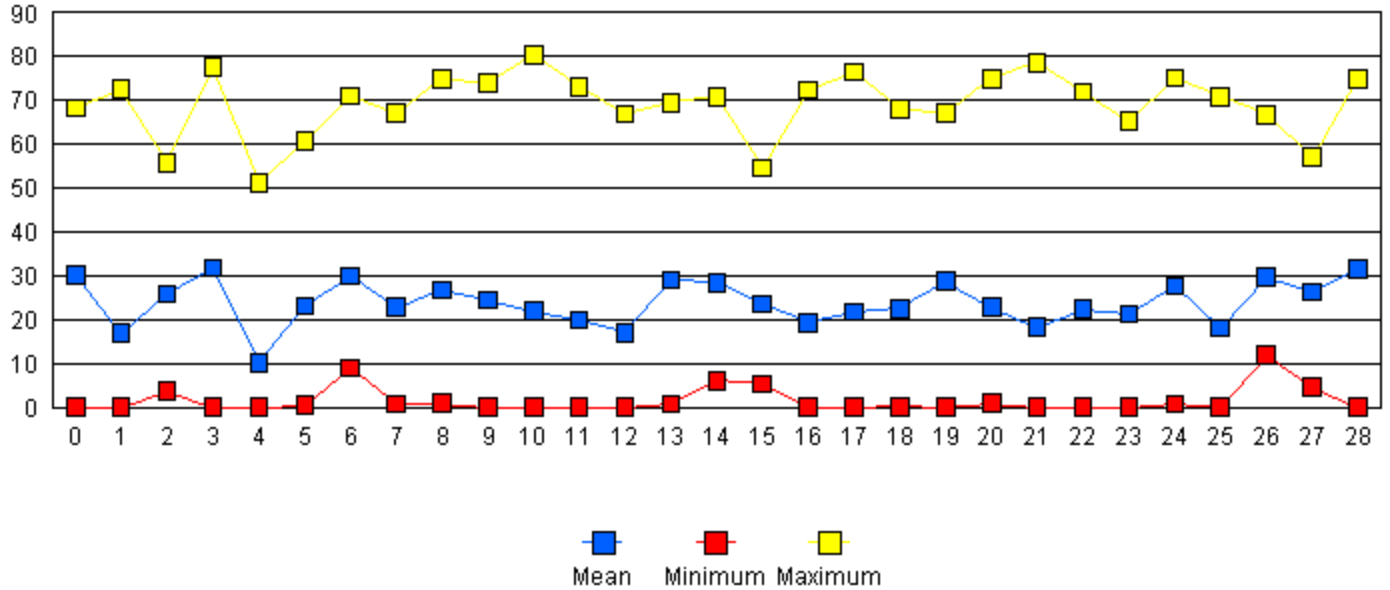
PMRC Tower: August - Relative Humidity (%)



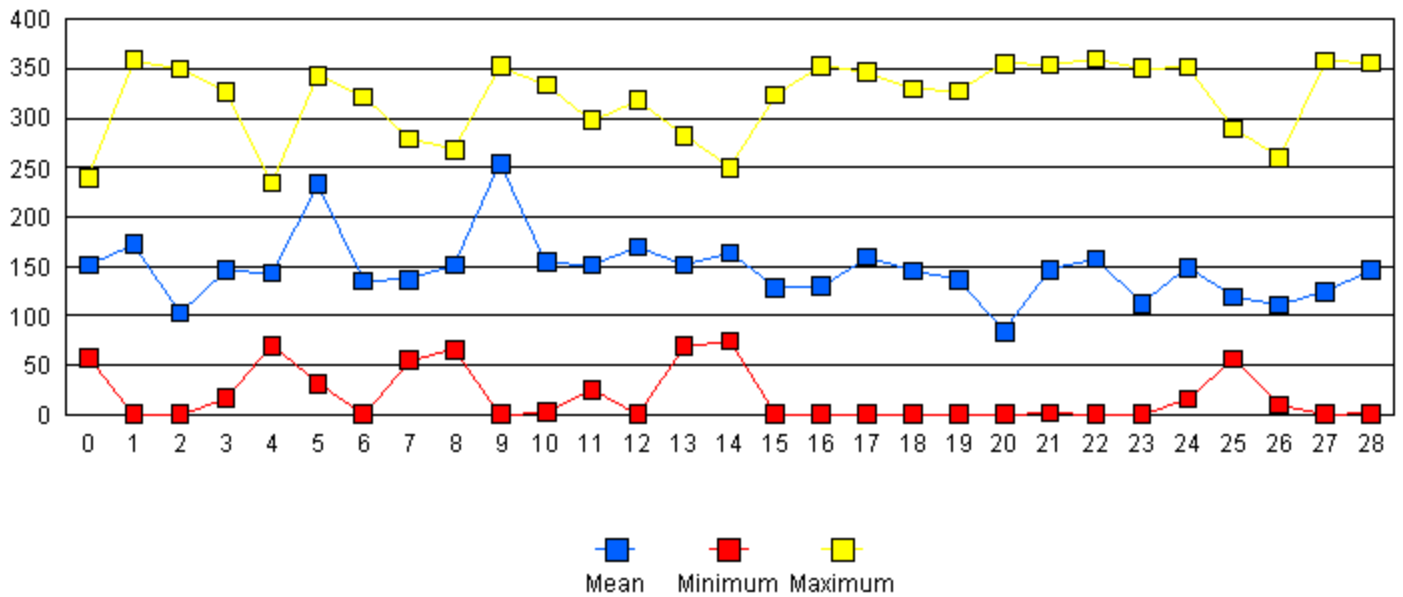
PMRC Tower: August - Resultant Wind Speed (m/s)



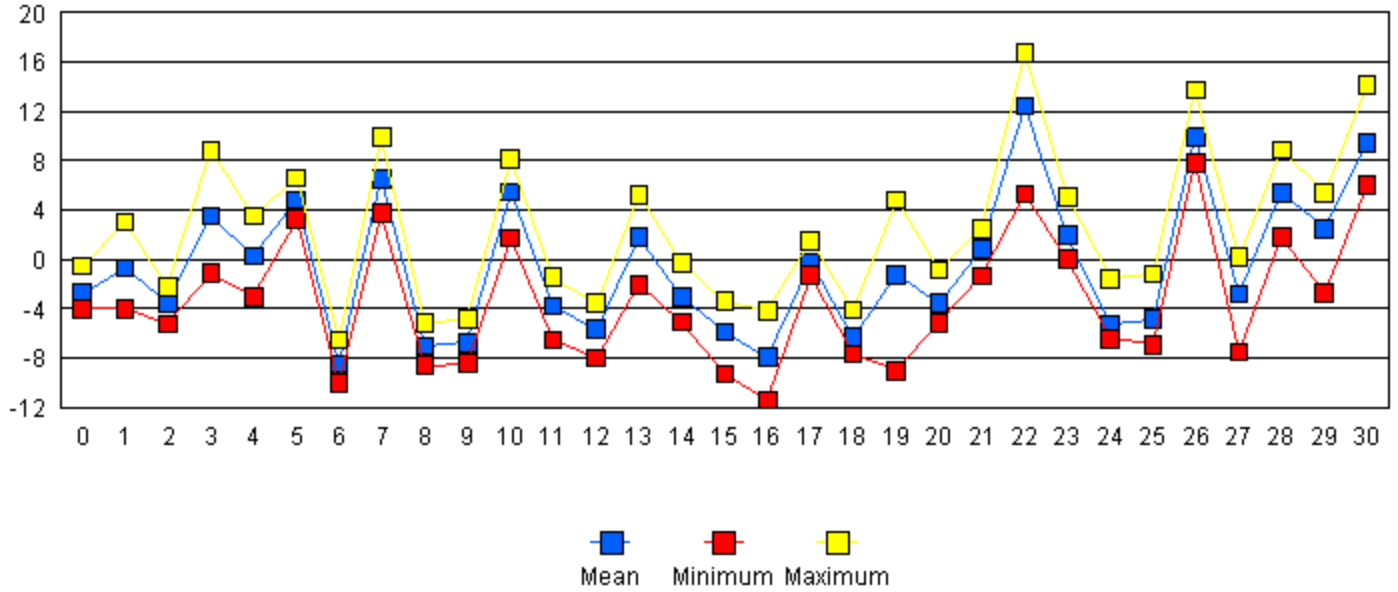
PMRC Tower: August - Stand Deviation Wind Direction



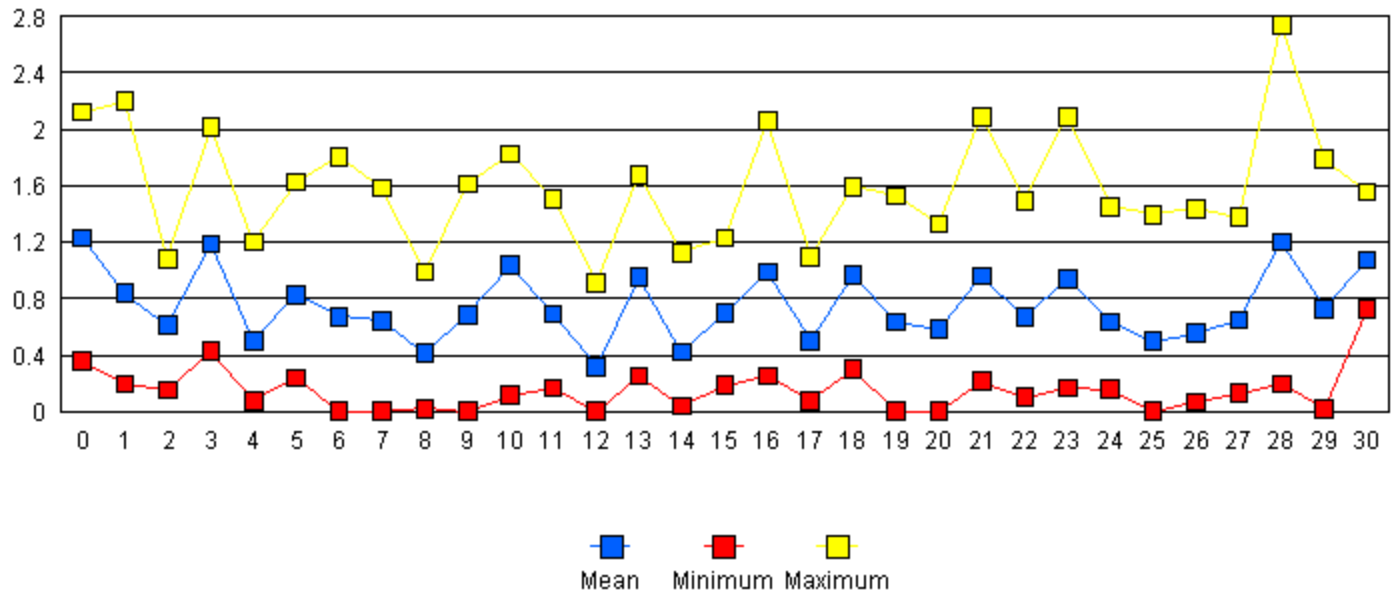
PMRC Tower: August - Wind Direction (degrees)



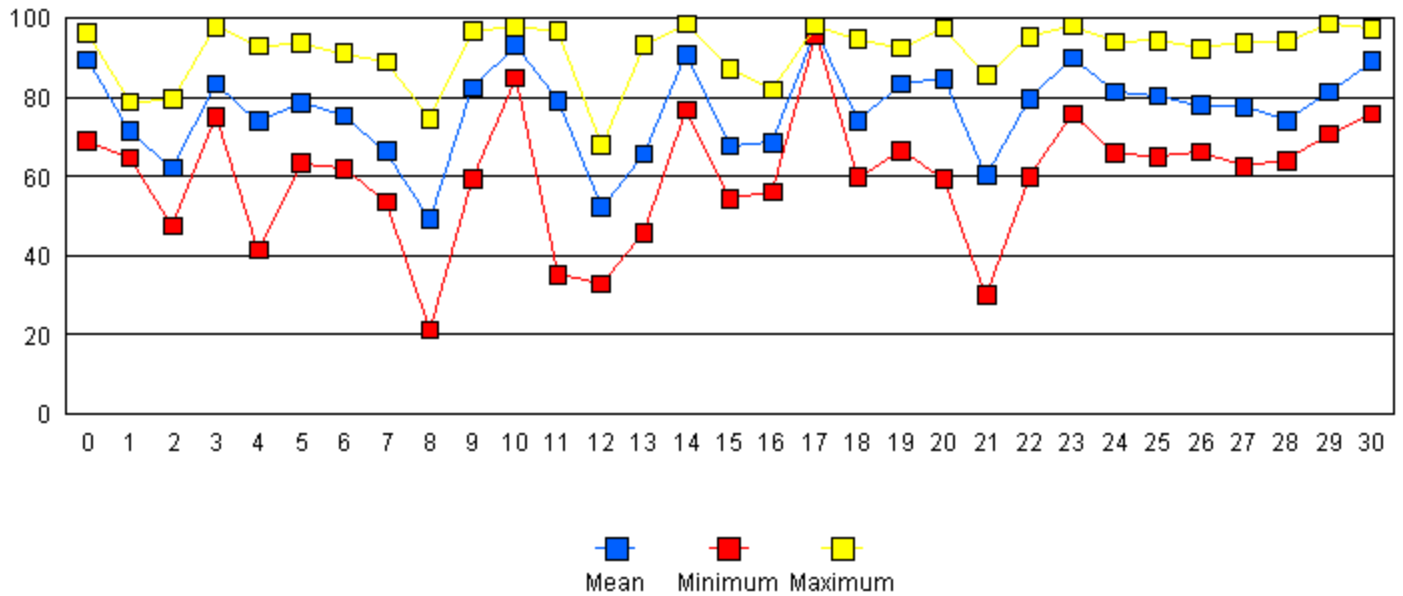
PMRC Tower: December - Air Temperature (degrees C)



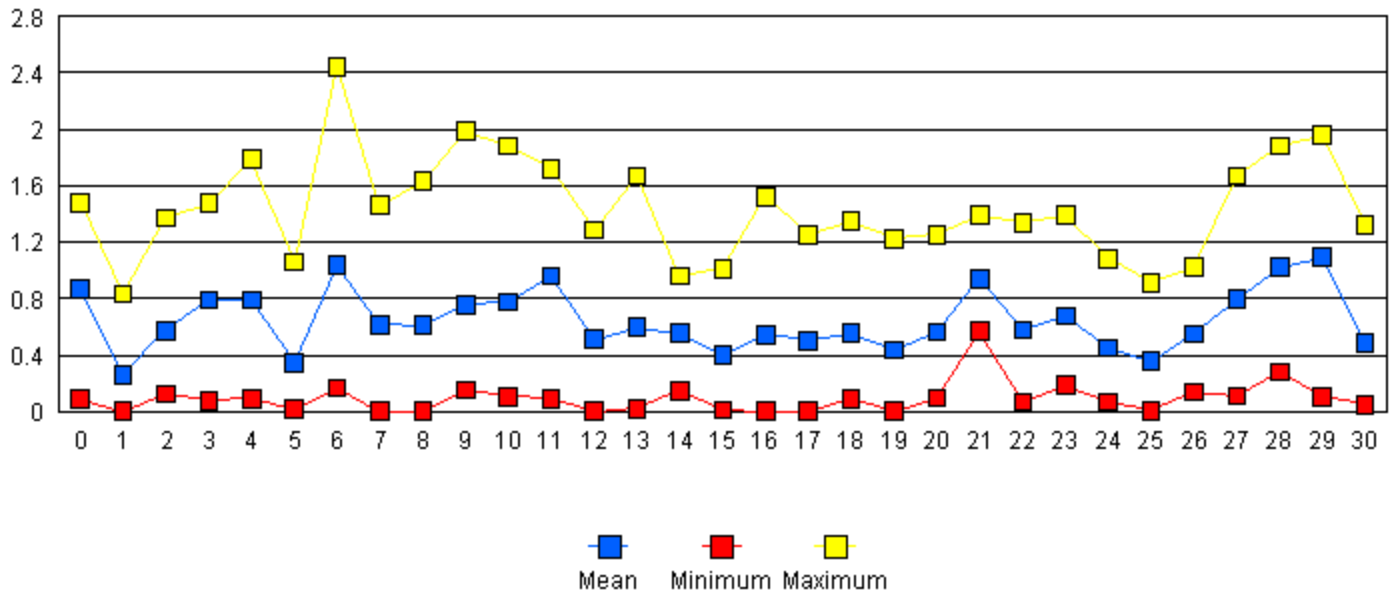
PMRC Tower: December - Horizontal Wind Speed (ms)



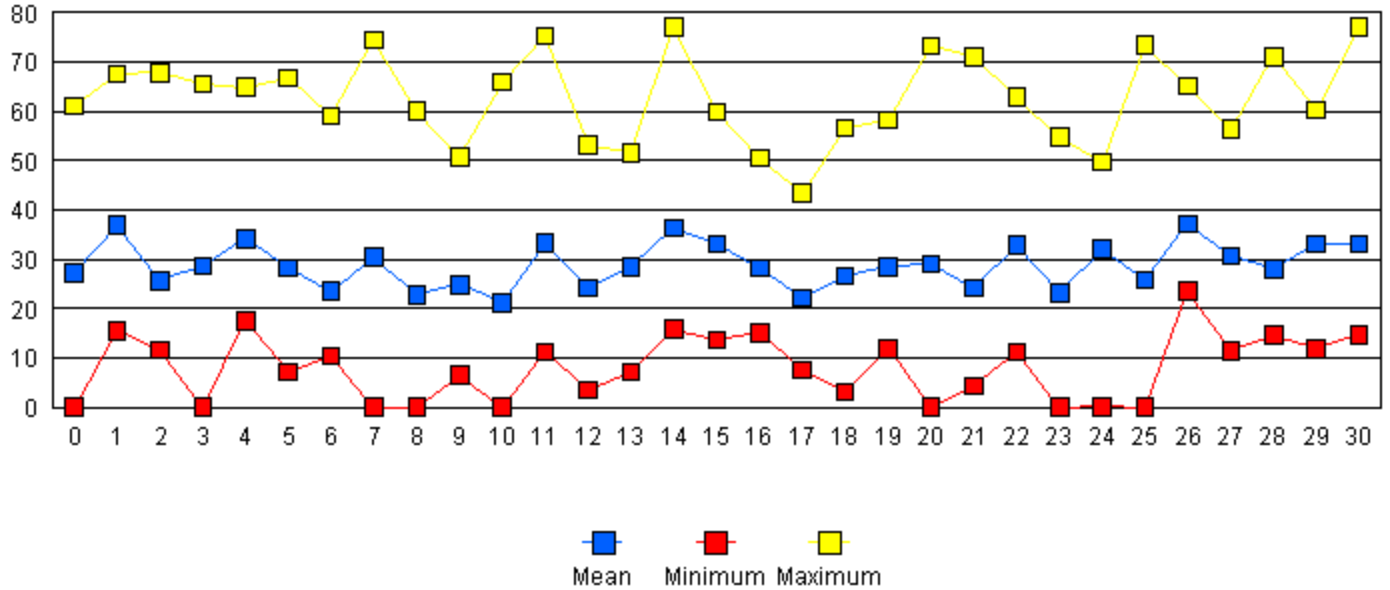
PMRC Tower: December - Relative Humidity (%)



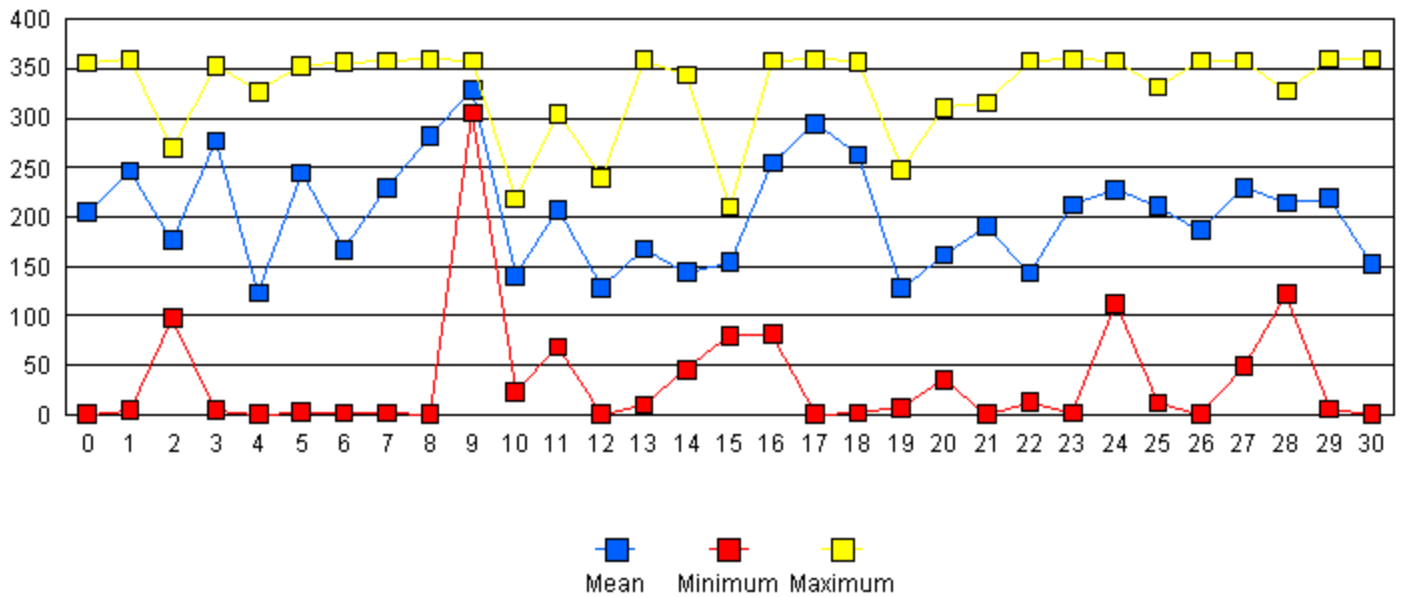
PMRC Tower: December - Resultant Wind Speed (m/s)



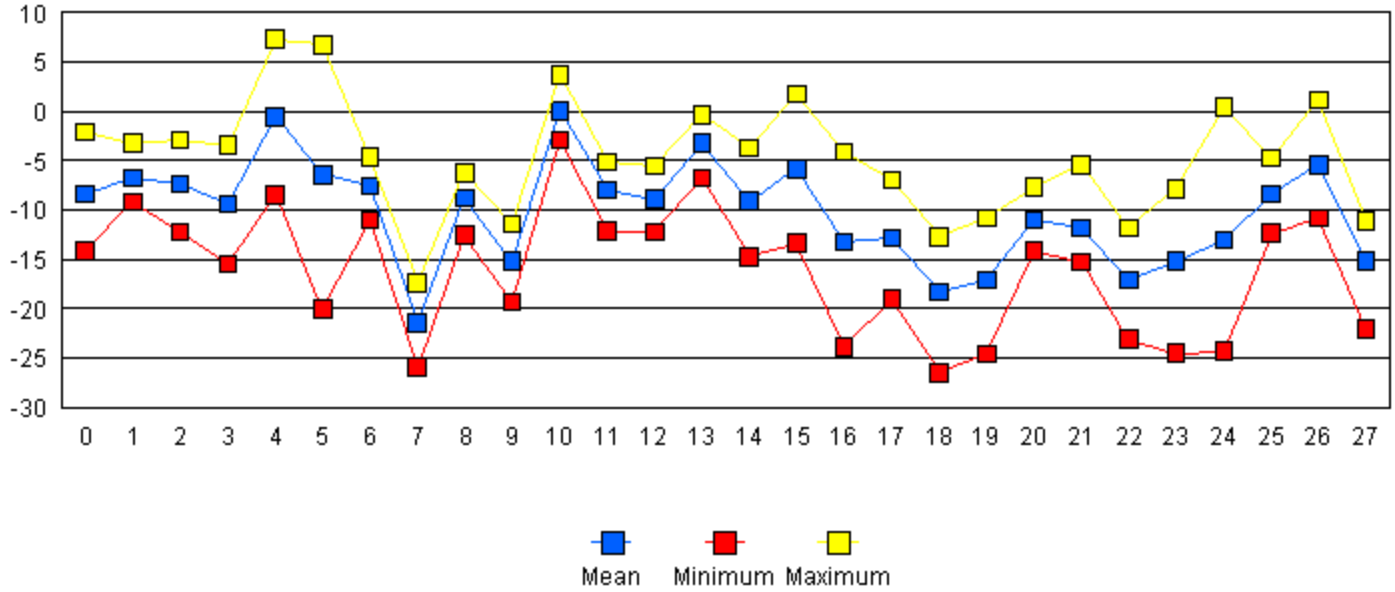
PMRC Tower: December - Stand Deviation Wind Direction



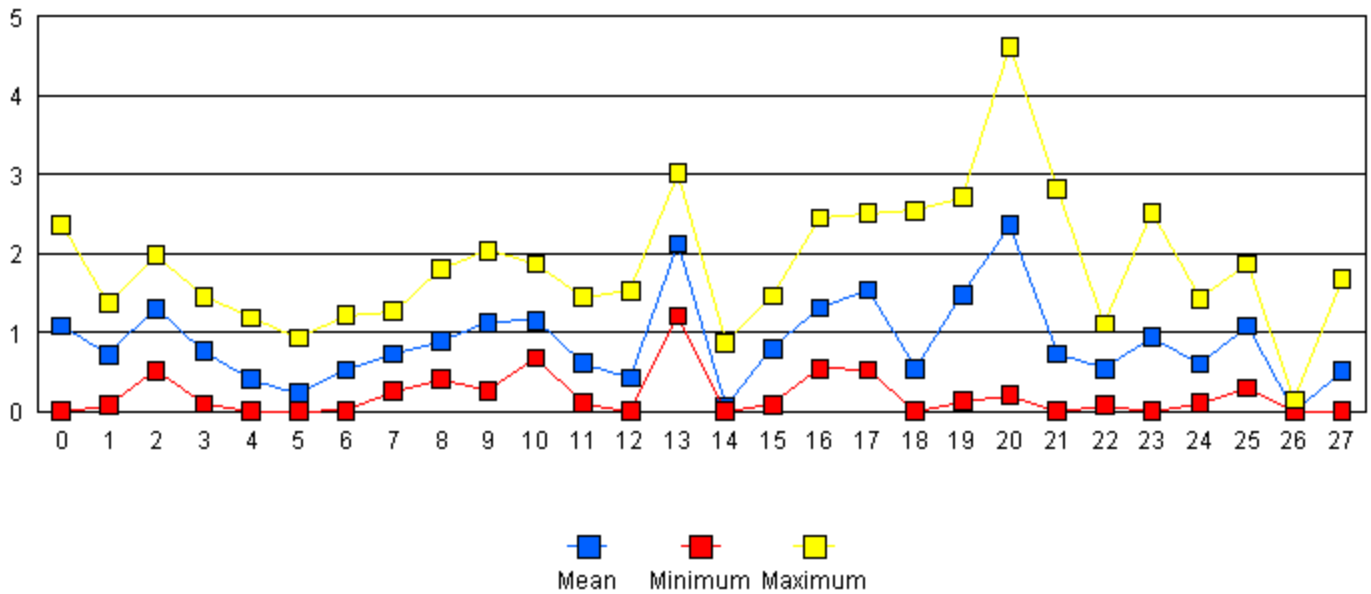
PMRC Tower: December - Wind Direction (degrees)



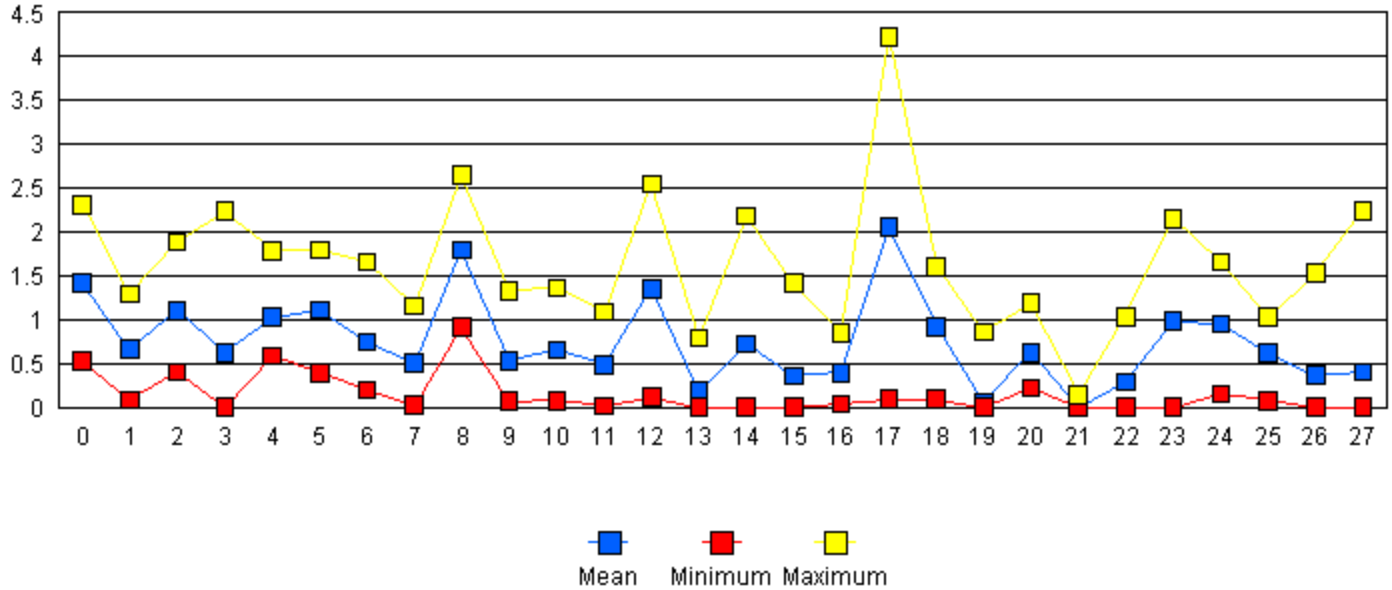
PMRC Tower: February - Air Temperature (degrees C)



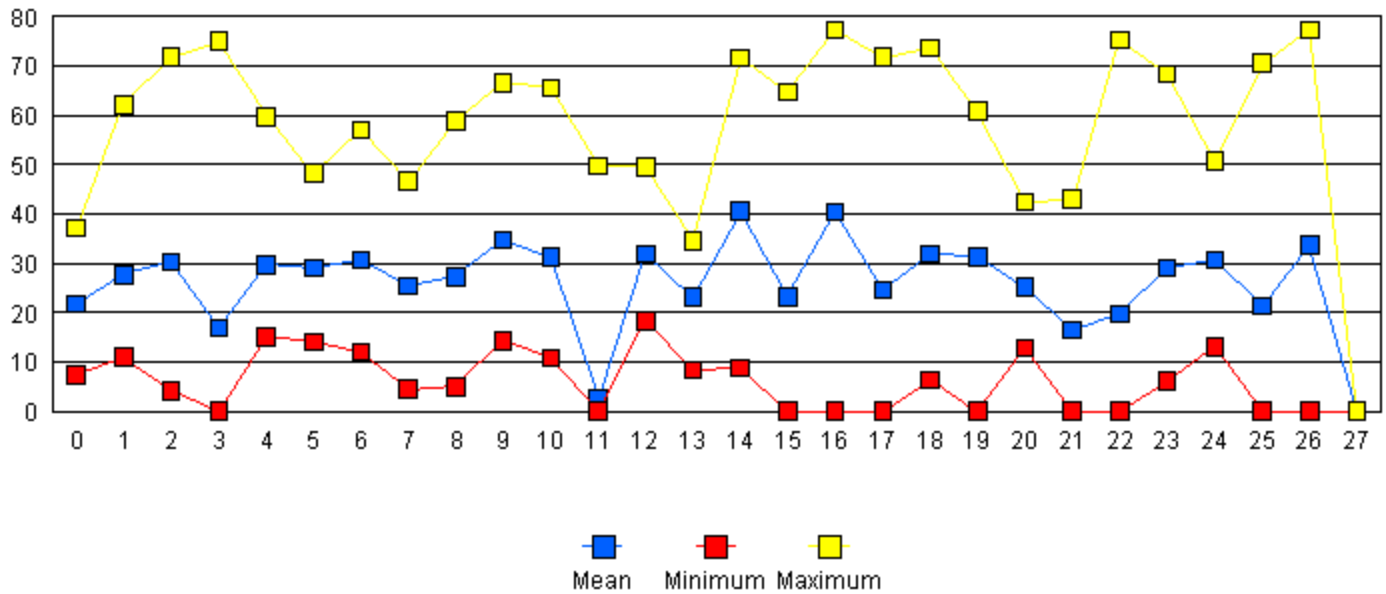
PMRC Tower: February - Horizontal Wind Speed (ms)



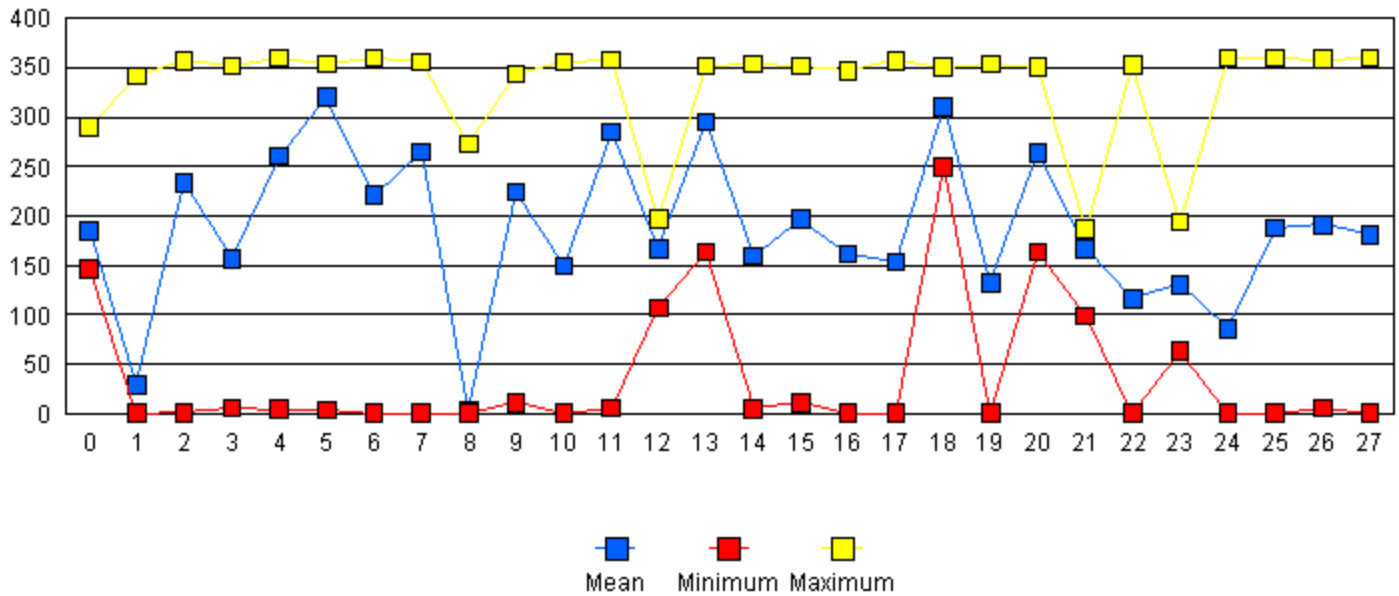
PMRC Tower: February - Resultant Wind Speed (m/s)



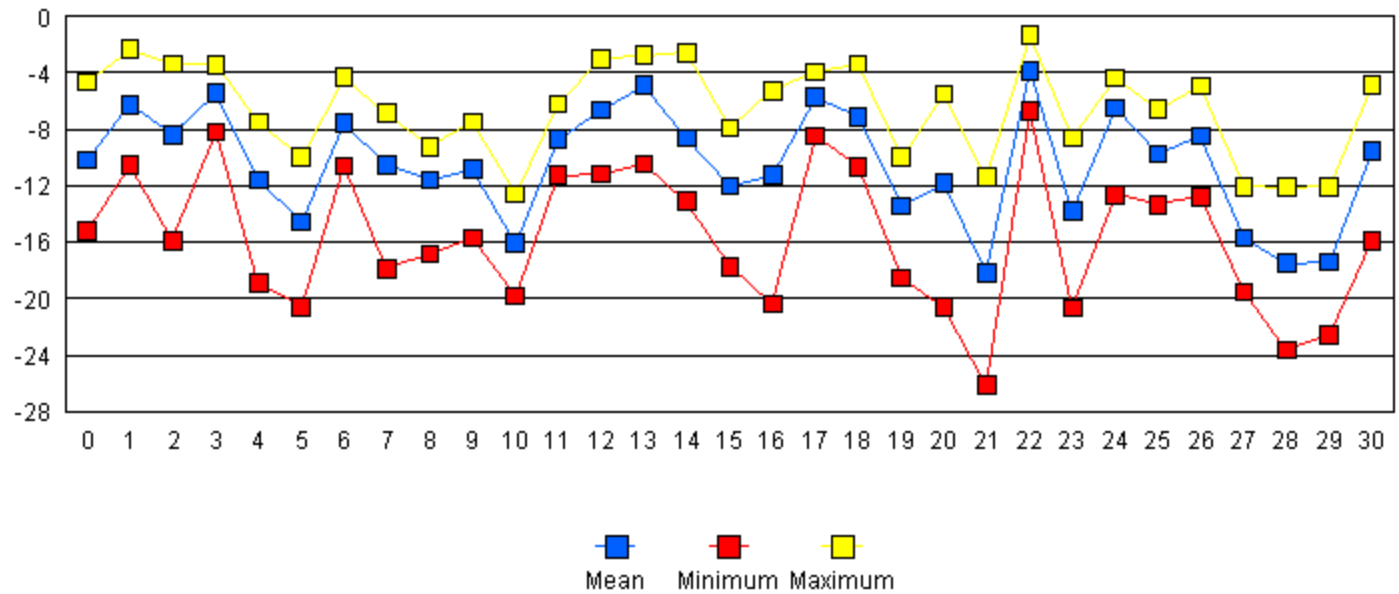
PMRC Tower: February - Stand Deviation Wind Direction



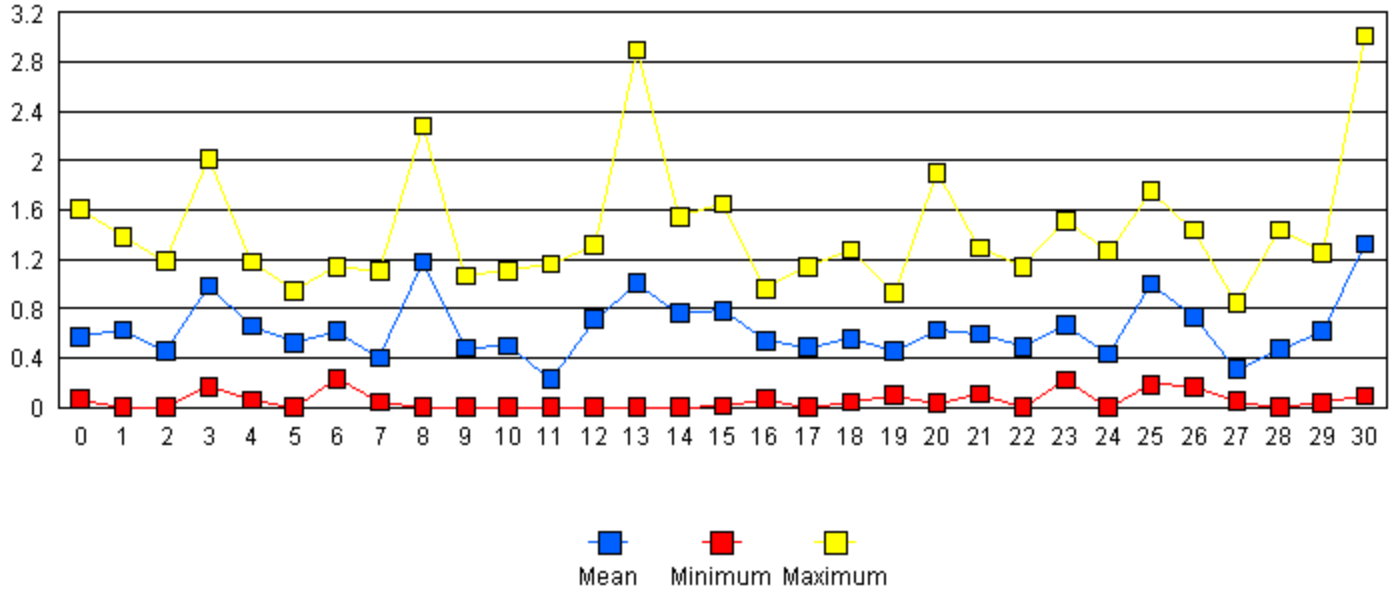
PMRC Tower: February - Wind Direction (degrees)



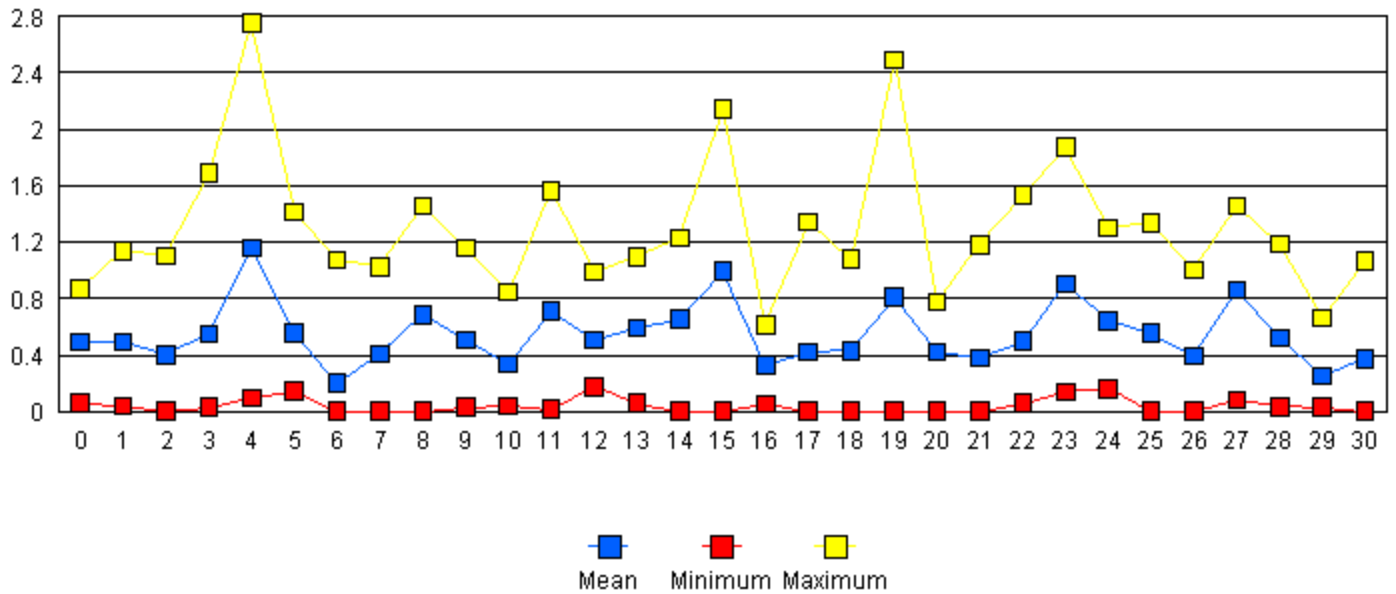
PMRC Tower: January - Air Temperature (degrees C)



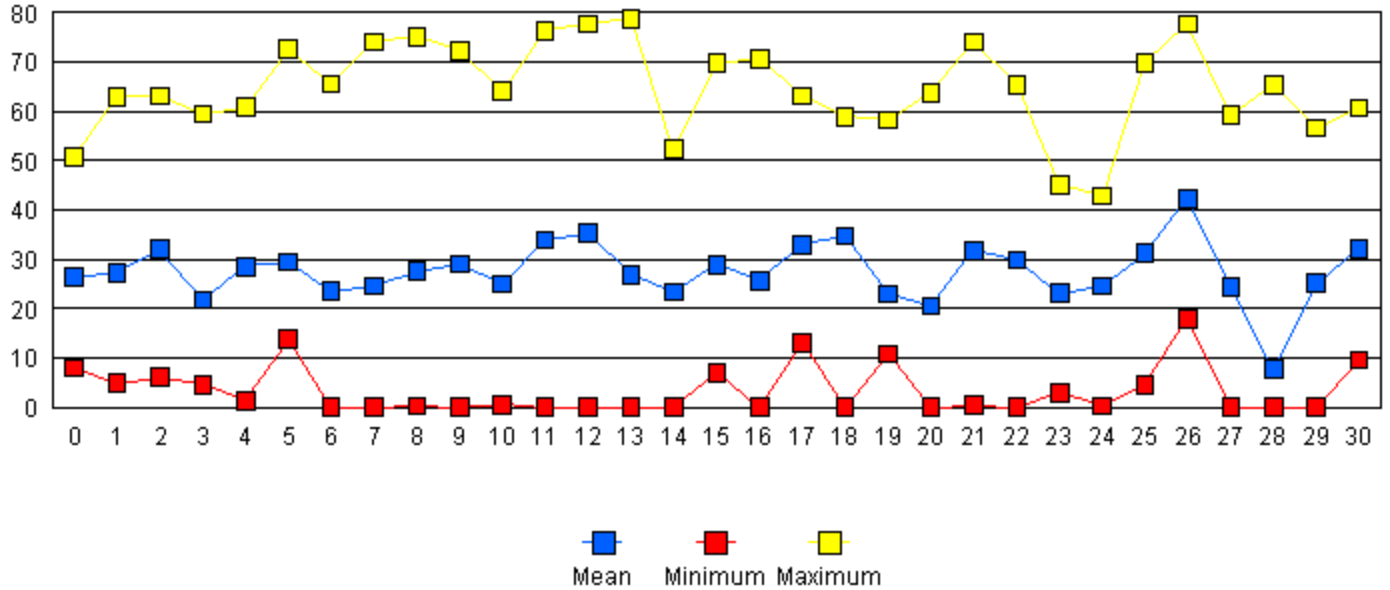
PMRC Tower: January - Horizontal Wind Speed (ms)



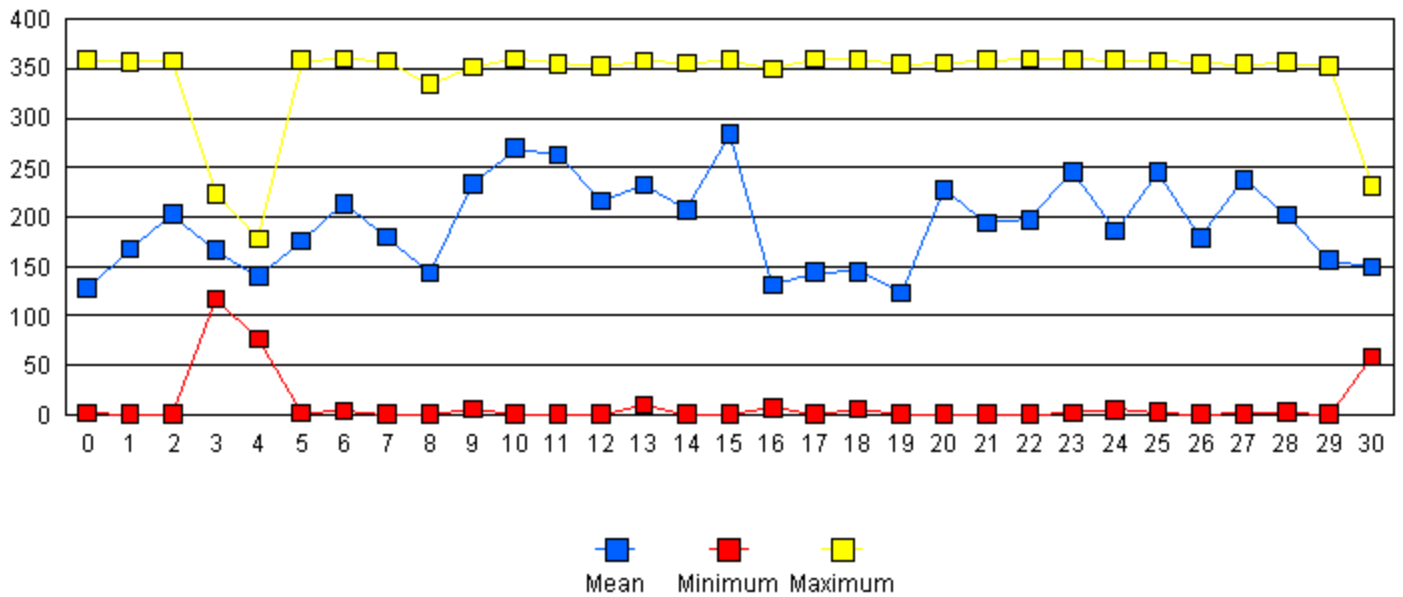
PMRC Tower: January - Resultant Wind Speed (m/s)



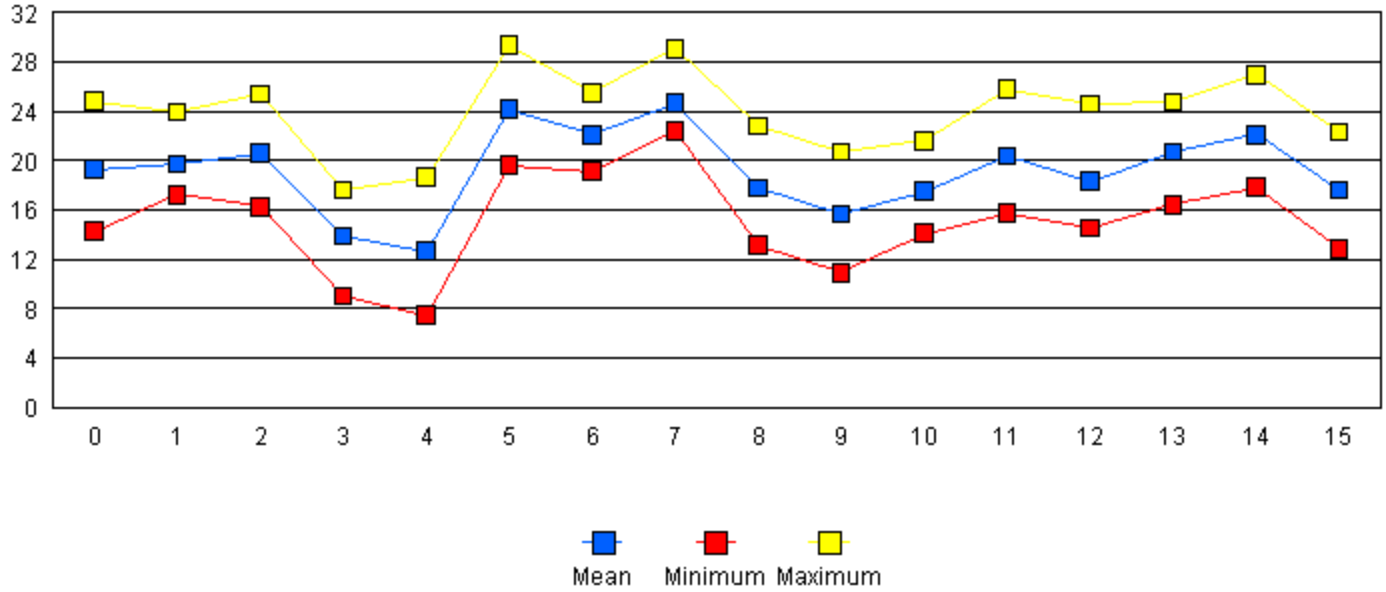
PMRC Tower: January - Stand Deviation Wind Direction



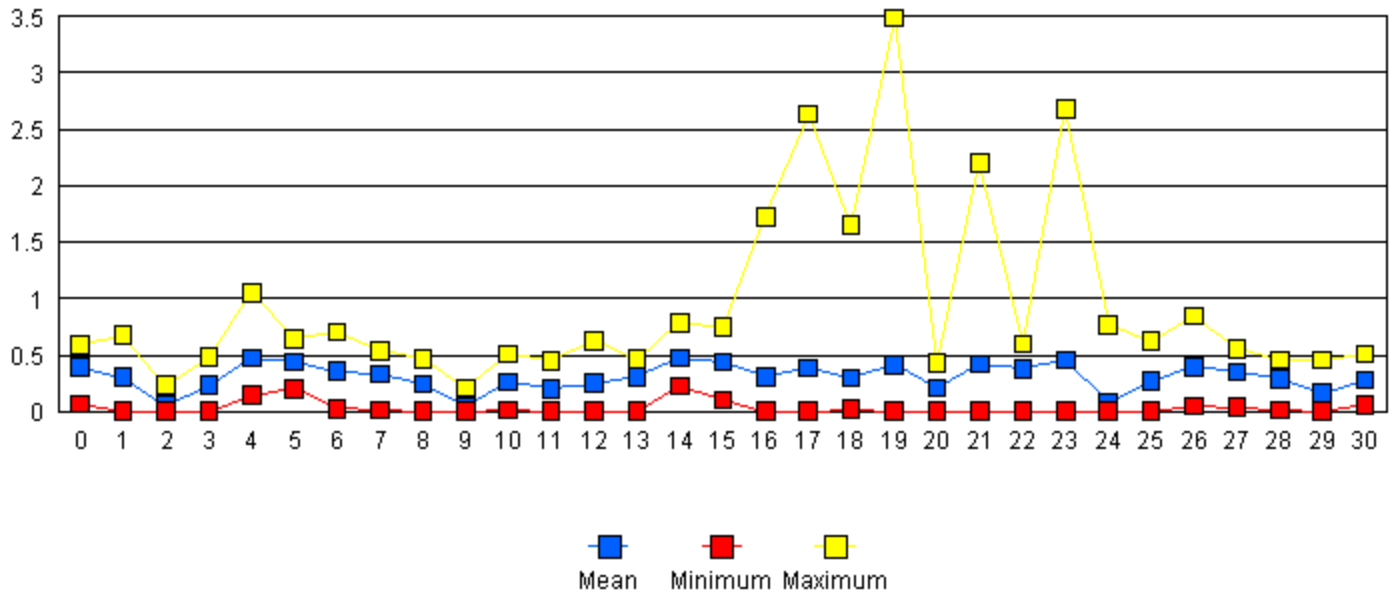
PMRC Tower: January - Wind Direction (degrees)



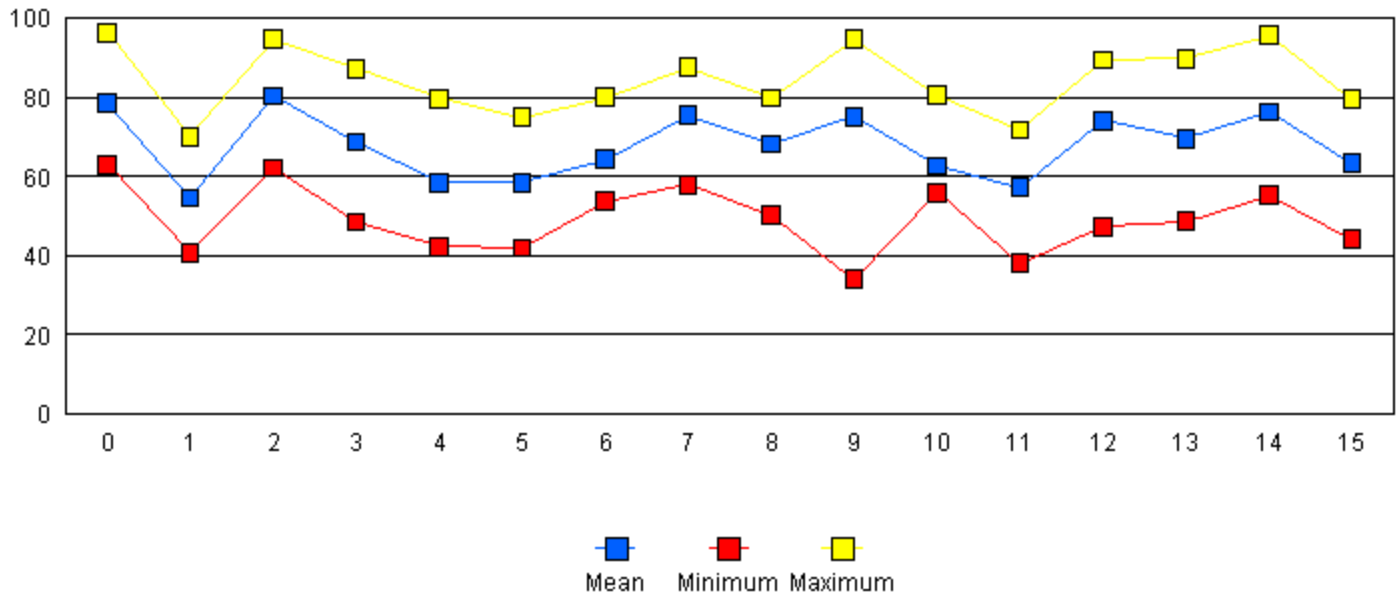
PMRC Tower: July - Air Temperature (degrees C)



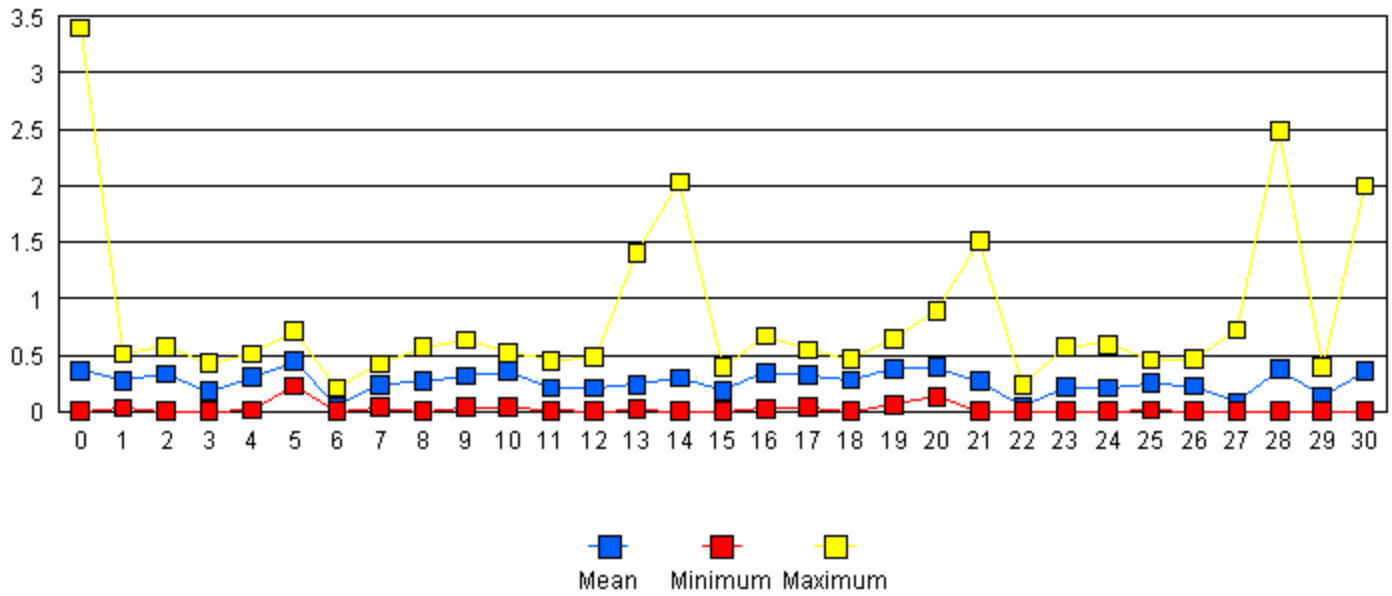
PMRC Tower: July - Horizontal Wind Speed (ms)



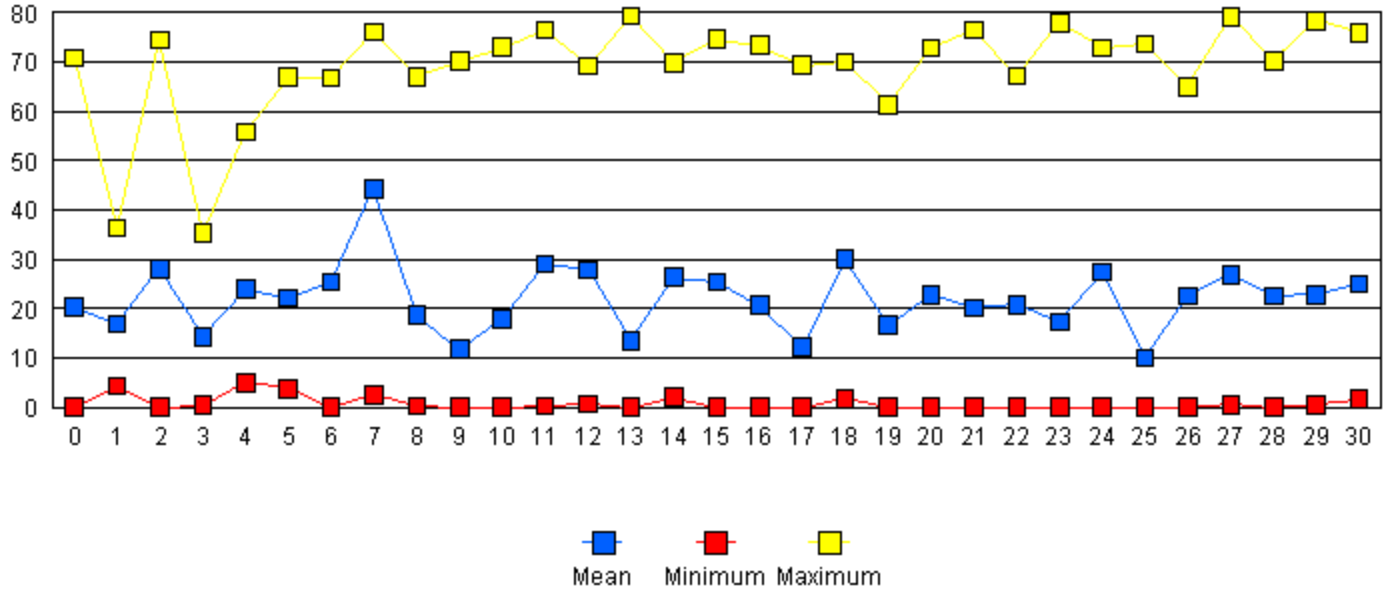
PMRC Tower: July - Relative Humidity (%)



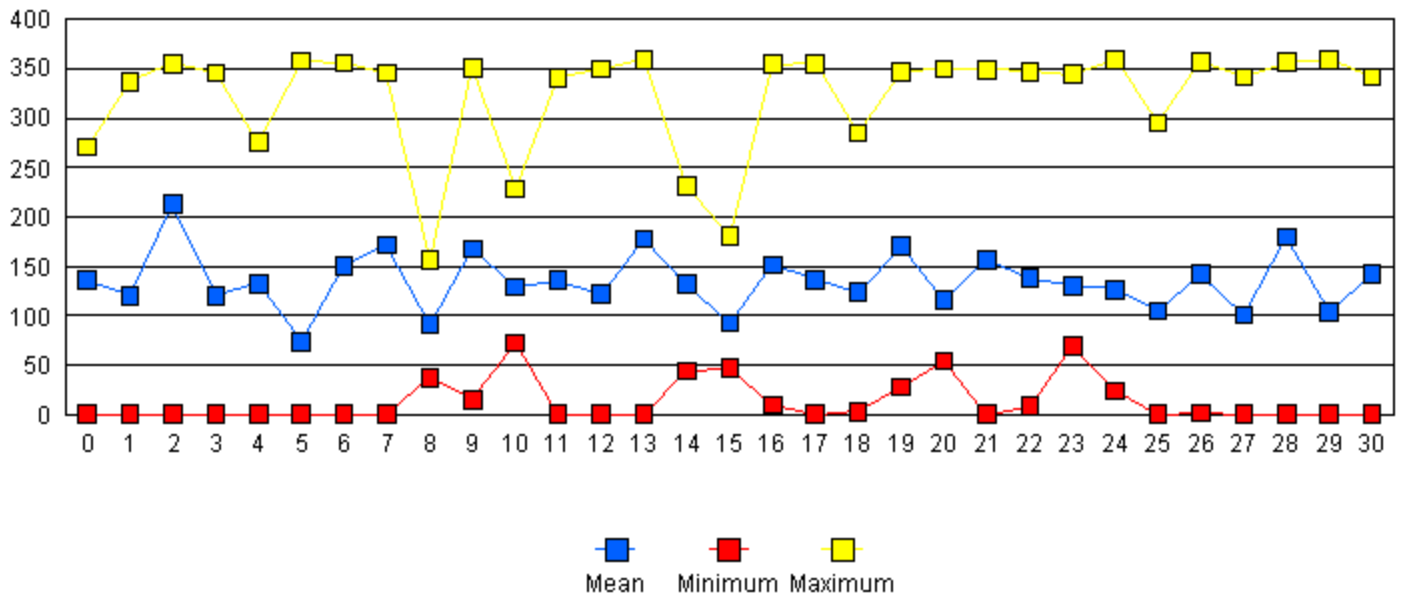
PMRC Tower: July - Resultant Wind Speed (m/s)



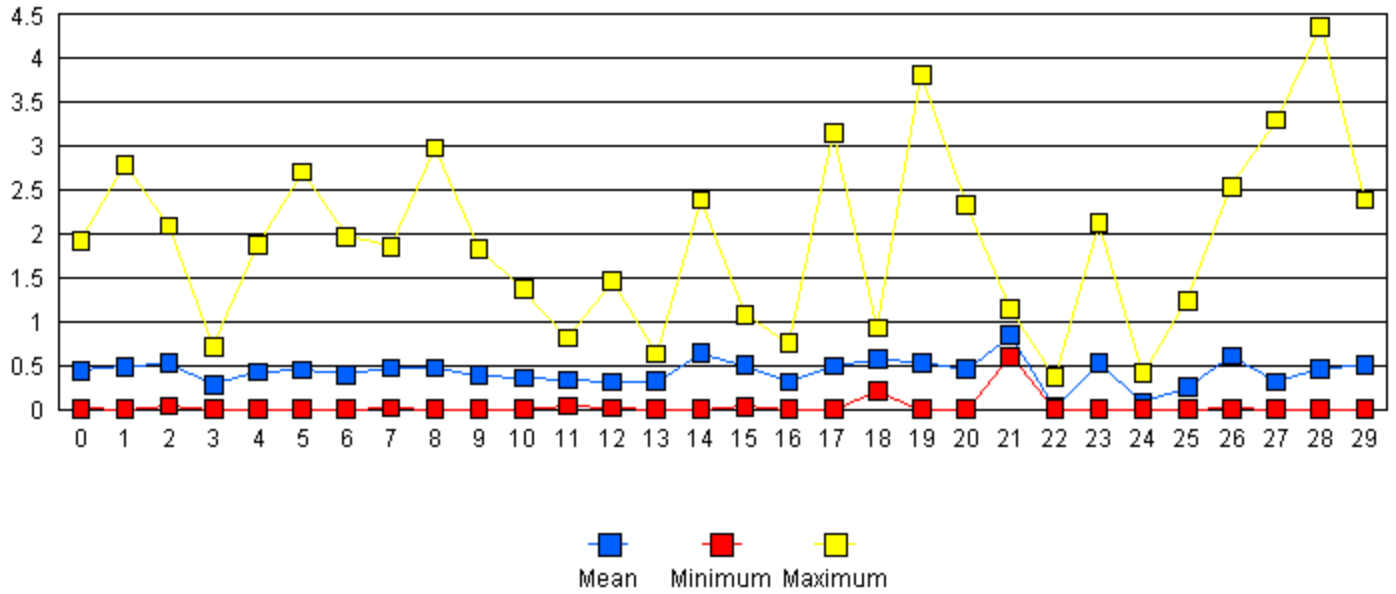
PMRC Tower: July - Stand Deviation Wind Direction



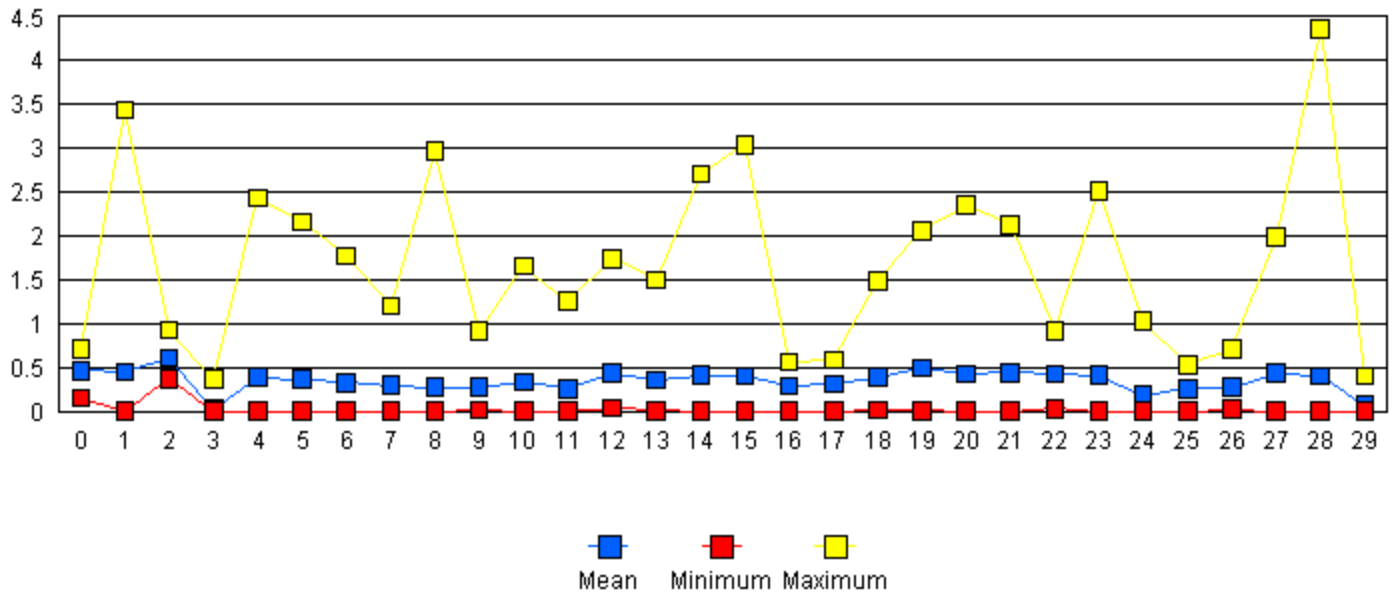
PMRC Tower: July - Wind Direction (degrees)



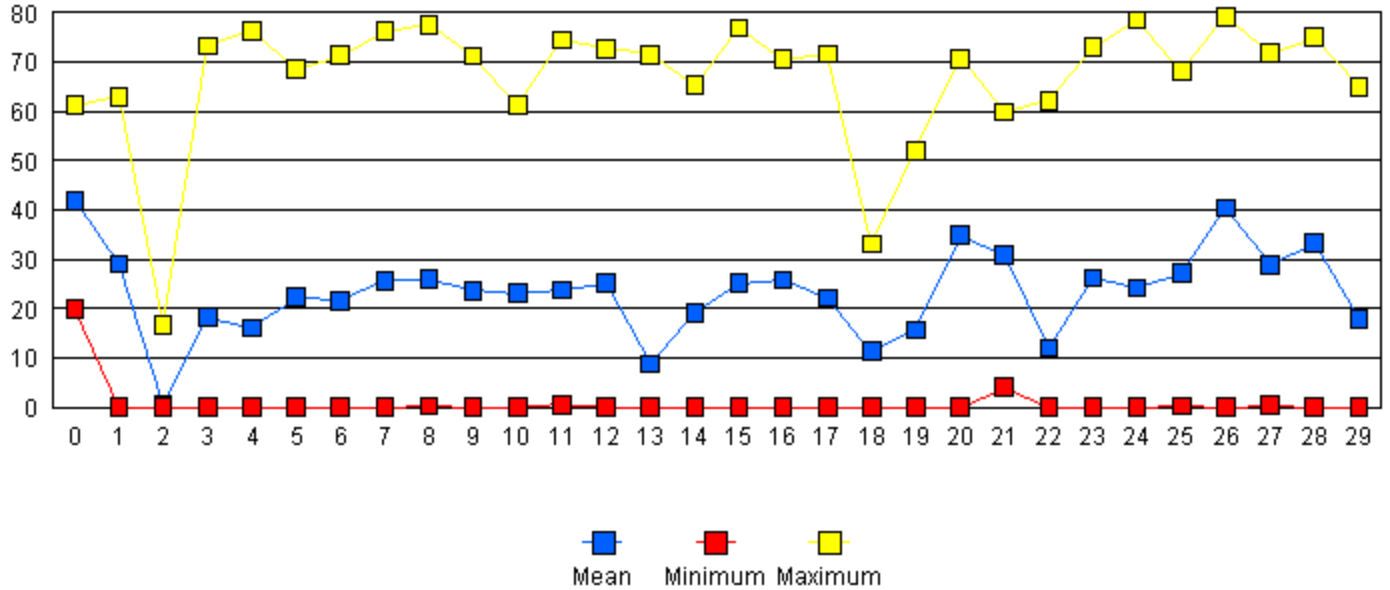
PMRC Tower: June - Horizontal Wind Speed (ms)



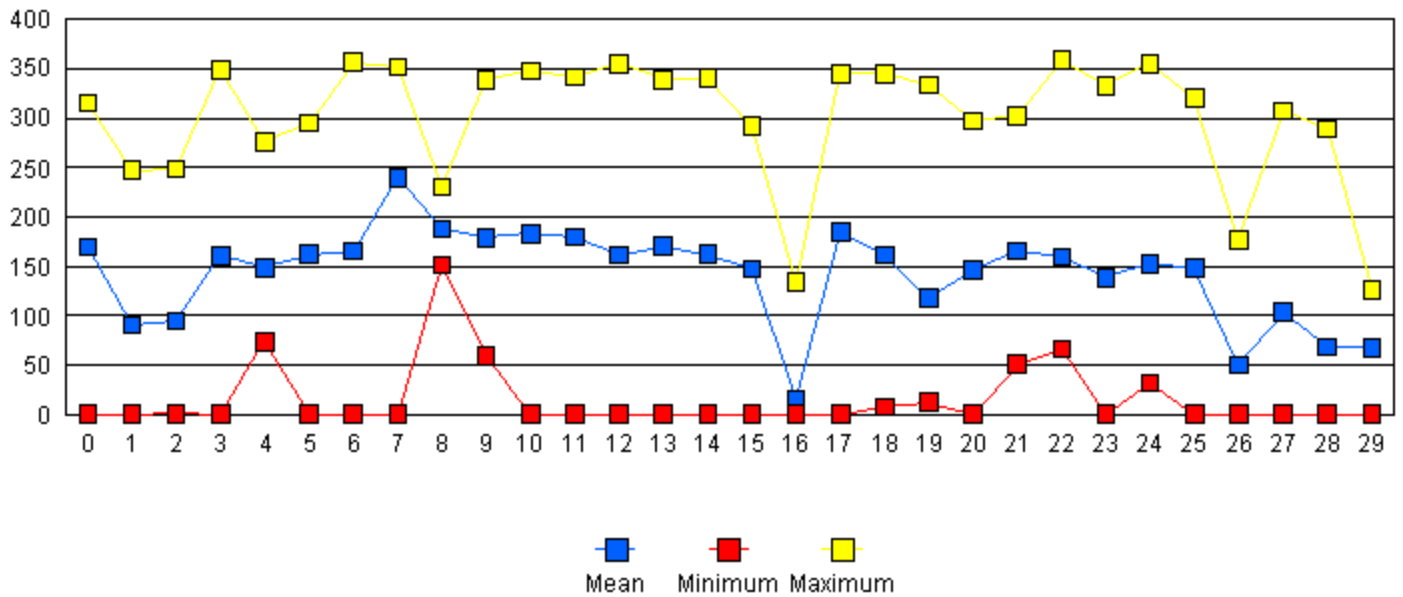
PMRC Tower: June - Resultant Wind Speed (m/s)



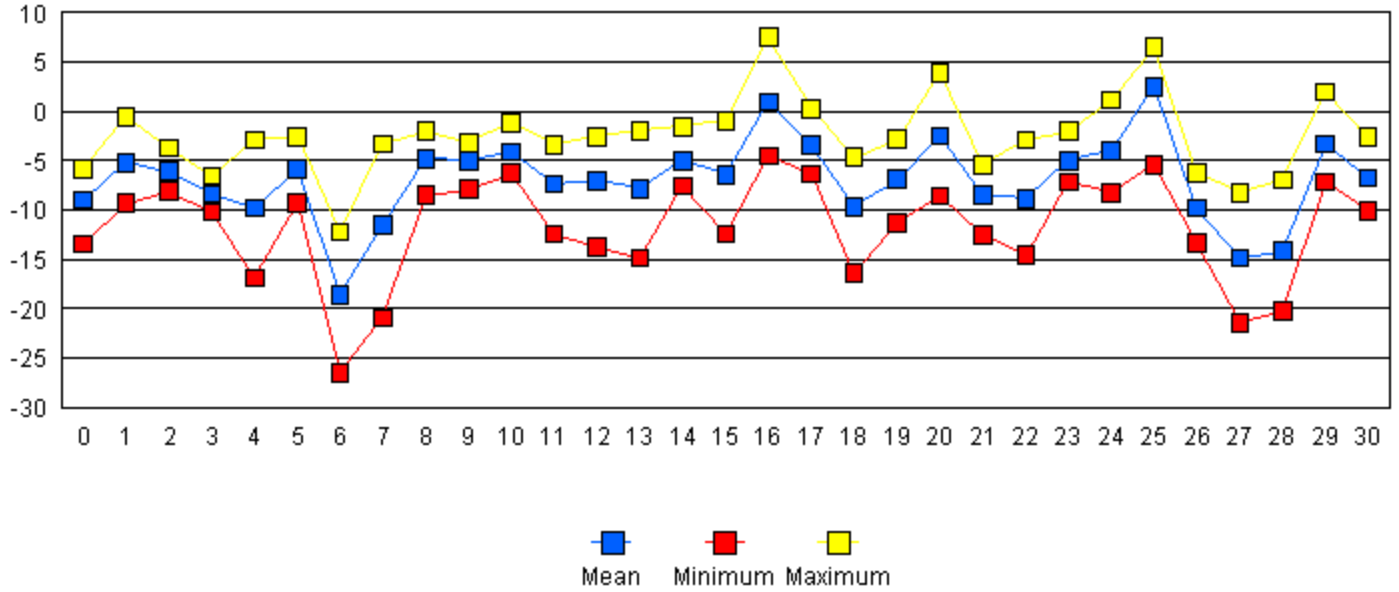
PMRC Tower: June - Stand Deviation Wind Direction



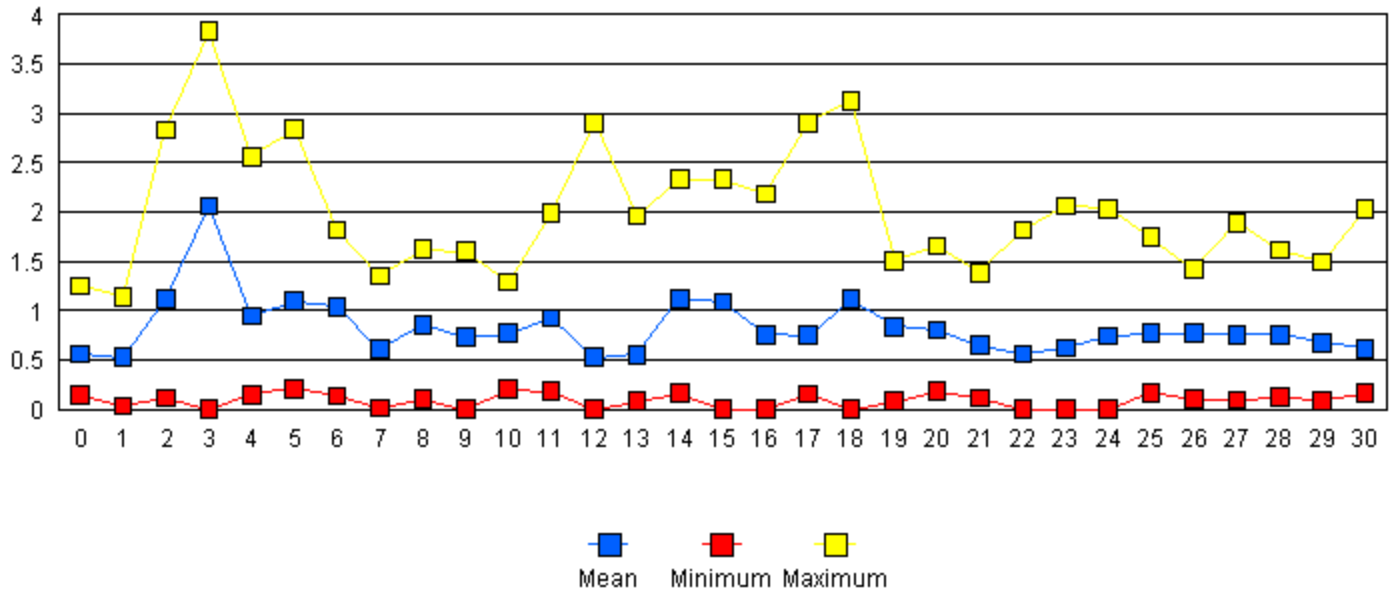
PMRC Tower: June - Wind Direction (degrees)



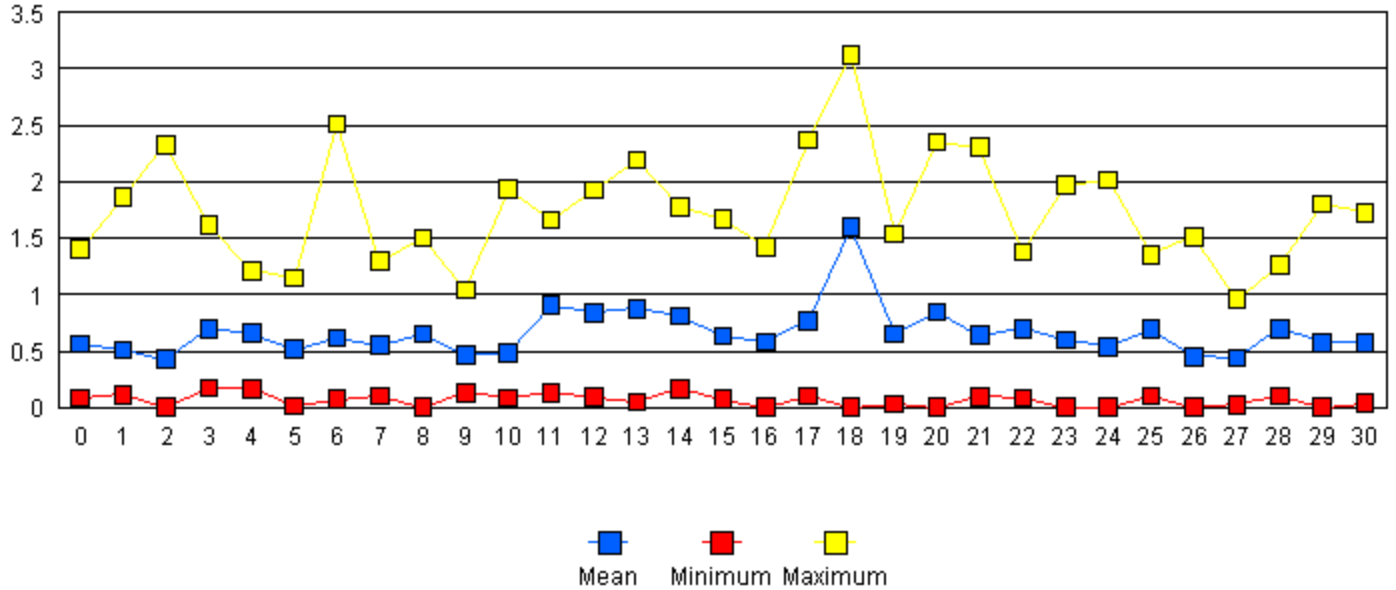
PMRC Tower: March - Air Temperature (degrees C)



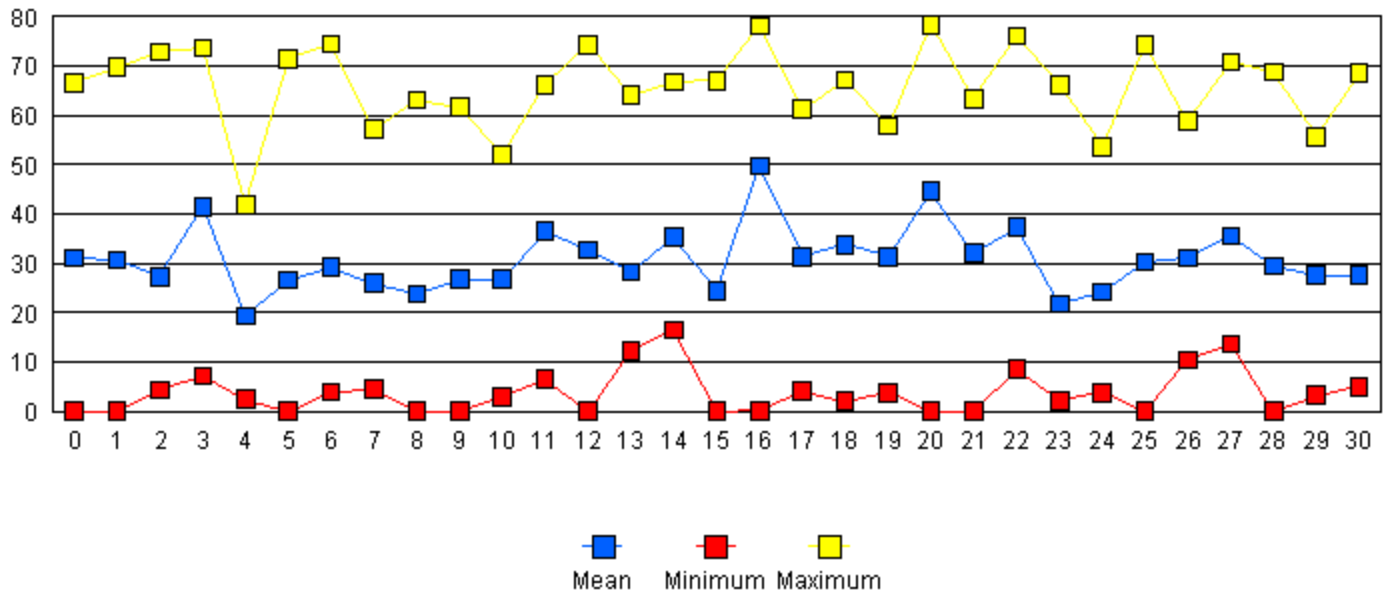
PMRC Tower: March - Horizontal Wind Speed (ms)



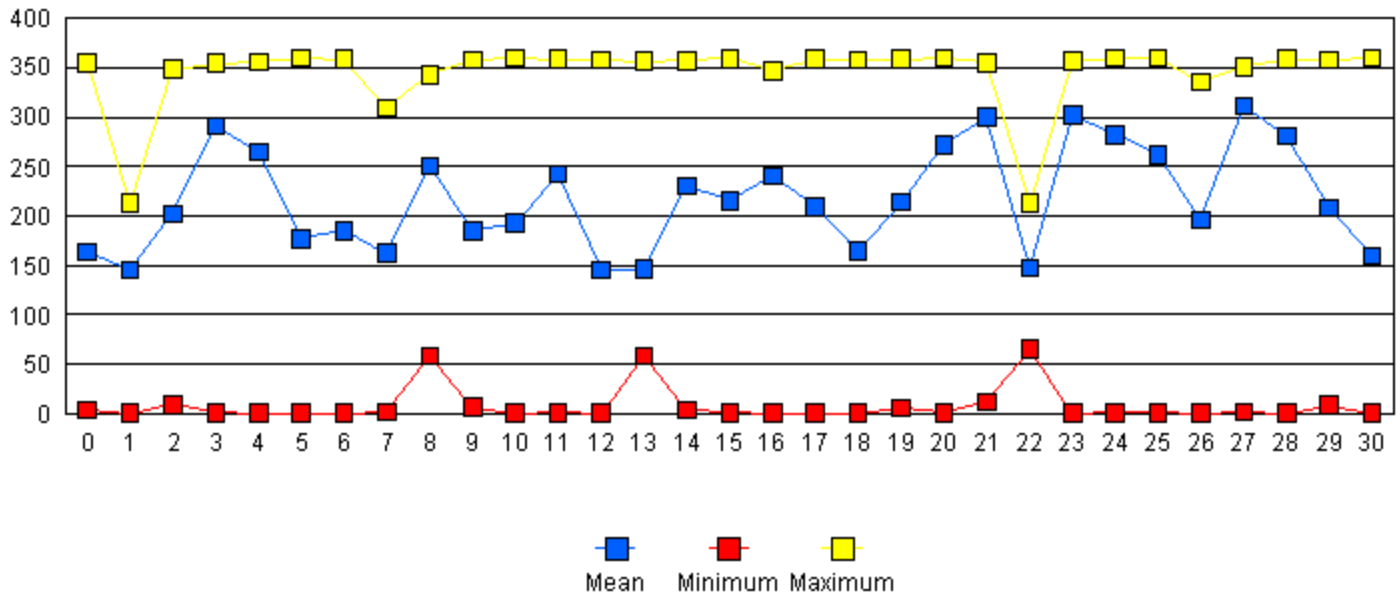
PMRC Tower: March - Resultant Wind Speed (m/s)



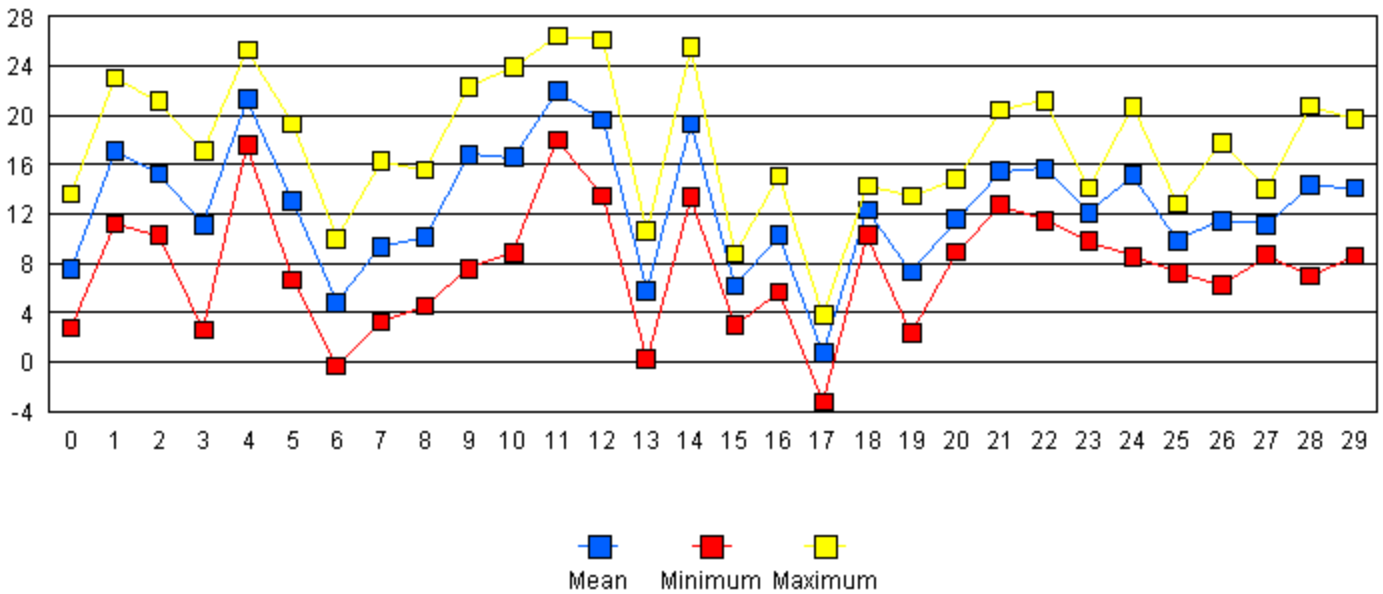
PMRC Tower: March - Stand Deviation Wind Direction



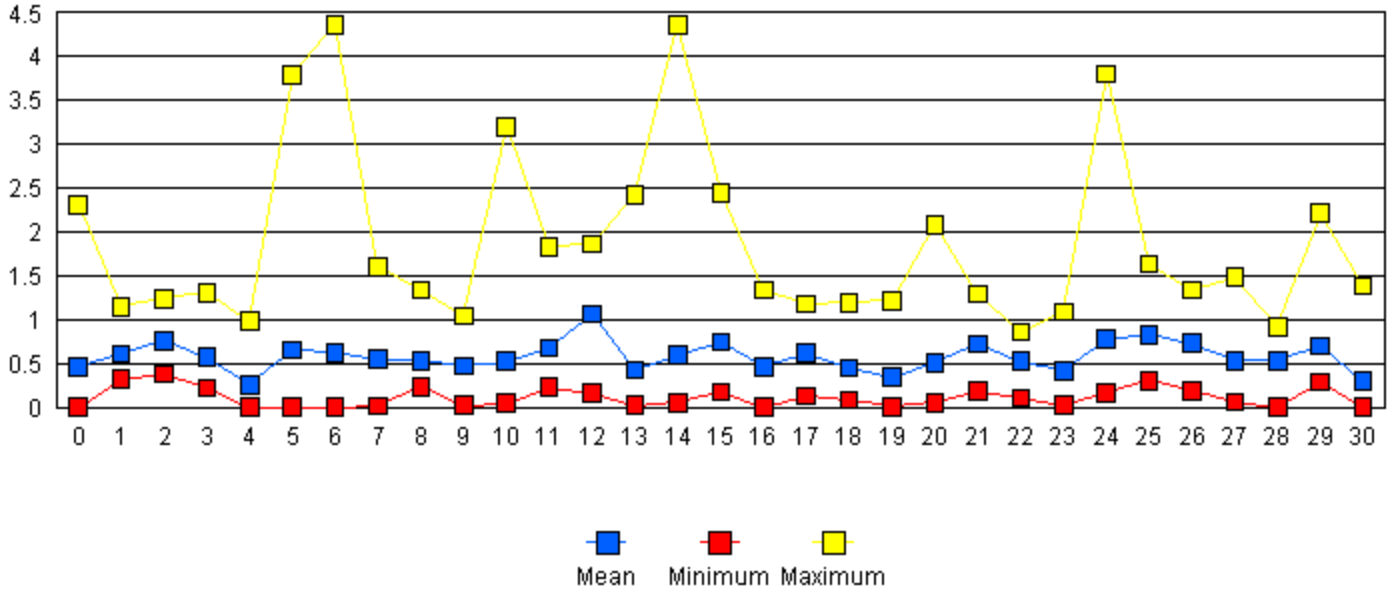
PMRC Tower: March - Wind Direction (degrees)



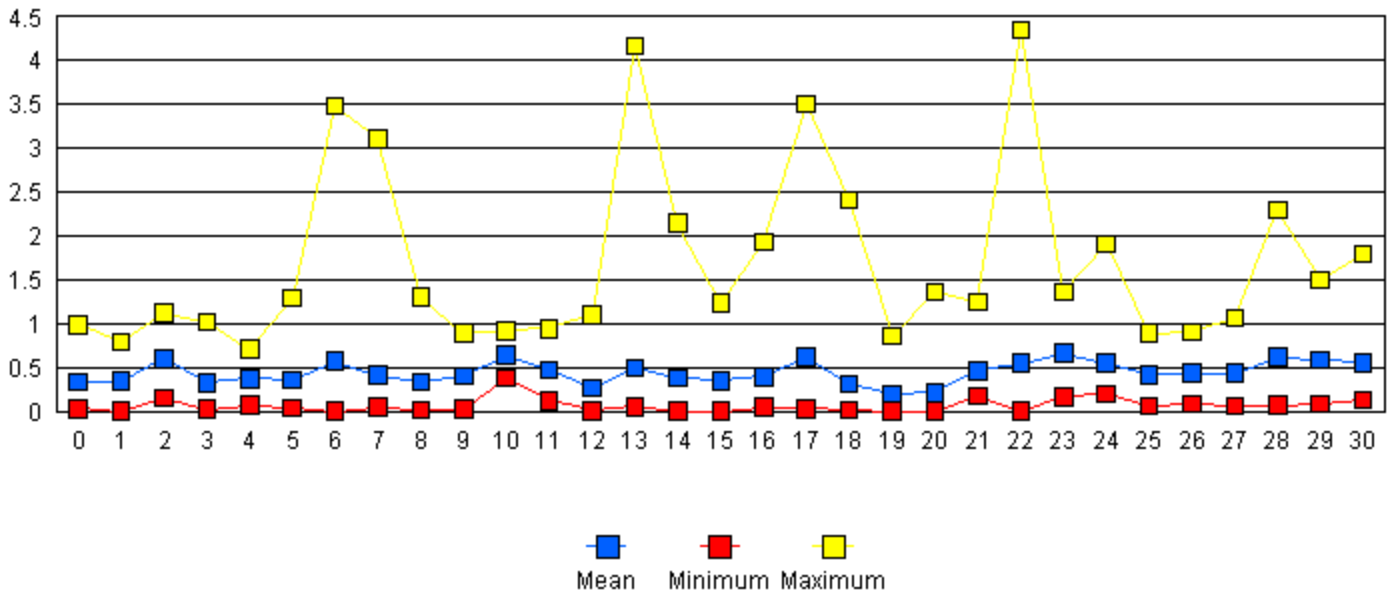
PMRC Tower: May - Air Temperature (degrees C)



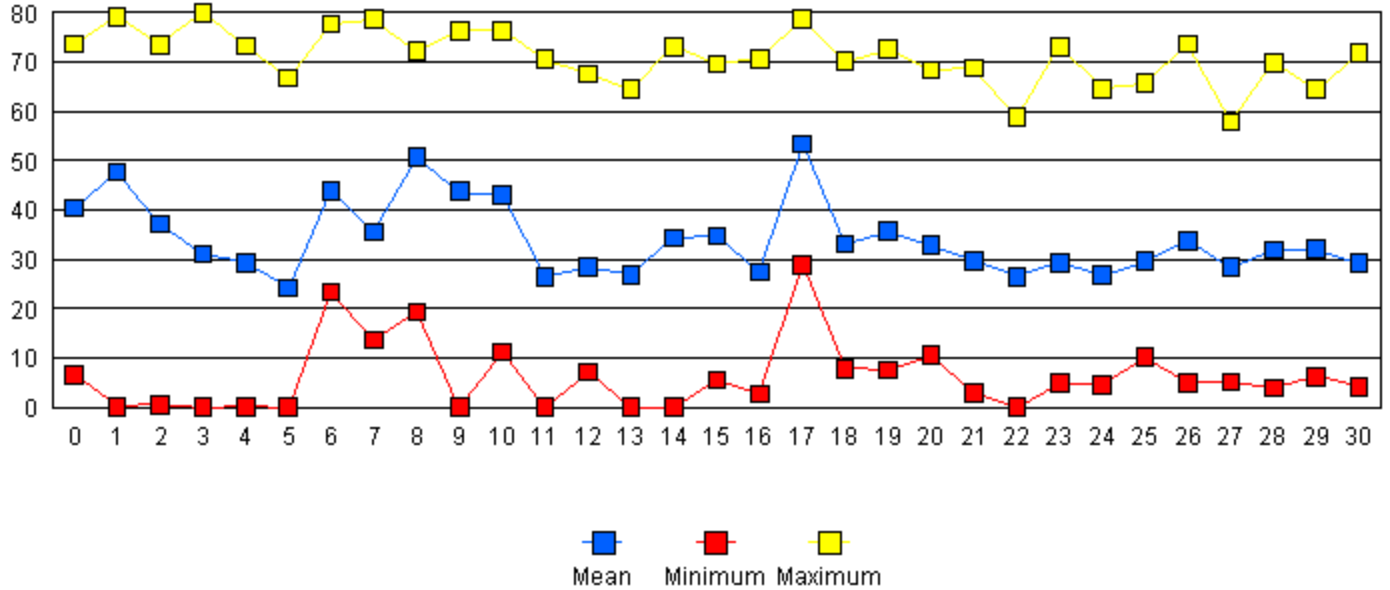
PMRC Tower: May - Horizontal Wind Speed (ms)



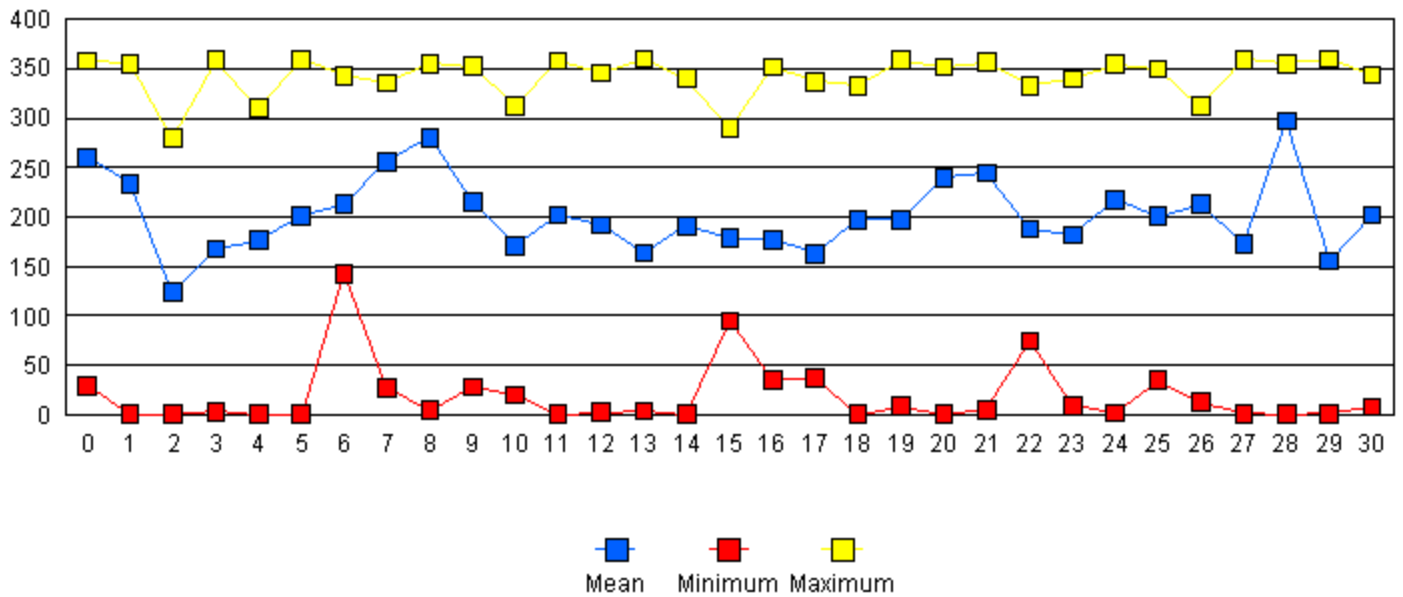
PMRC Tower: May - Resultant Wind Speed (m/s)



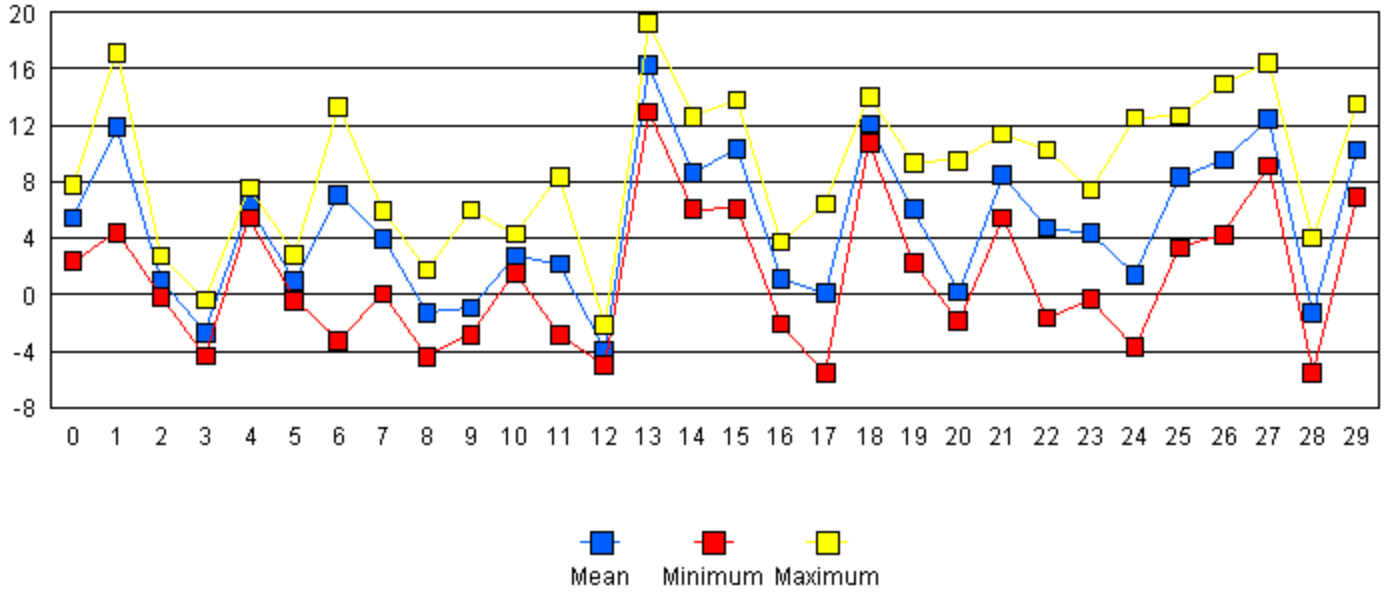
PMRC Tower: May - Stand Deviation Wind Direction



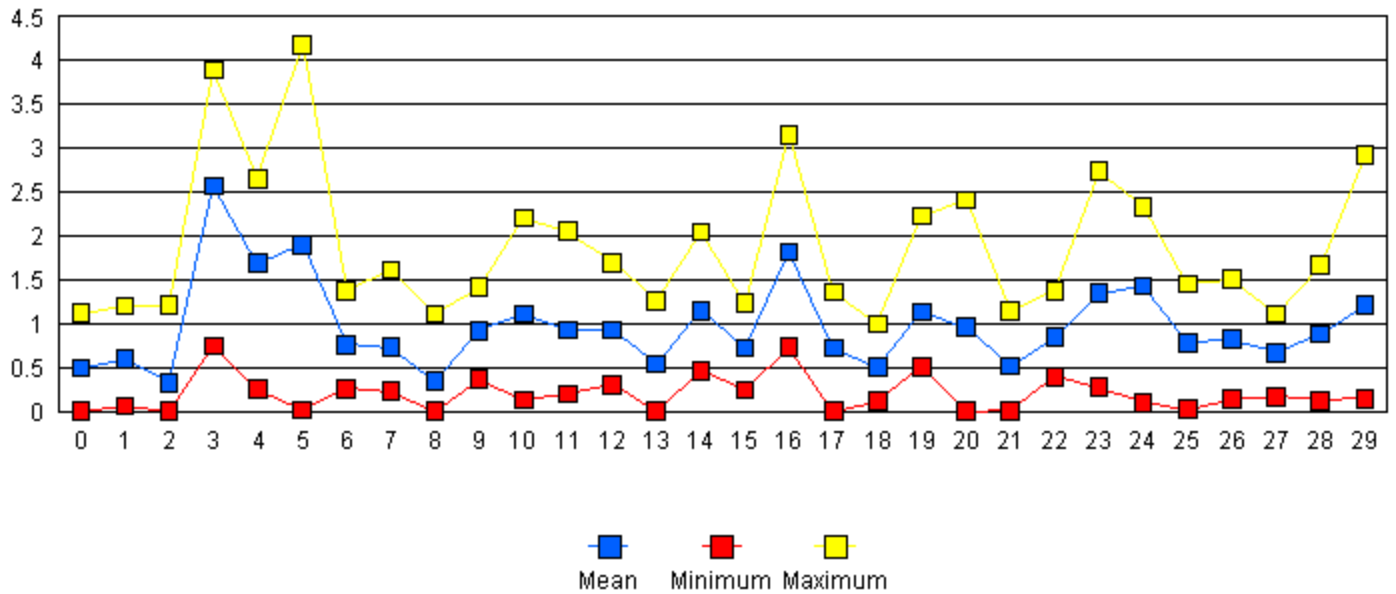
PMRC Tower: May - Wind Direction (degrees)



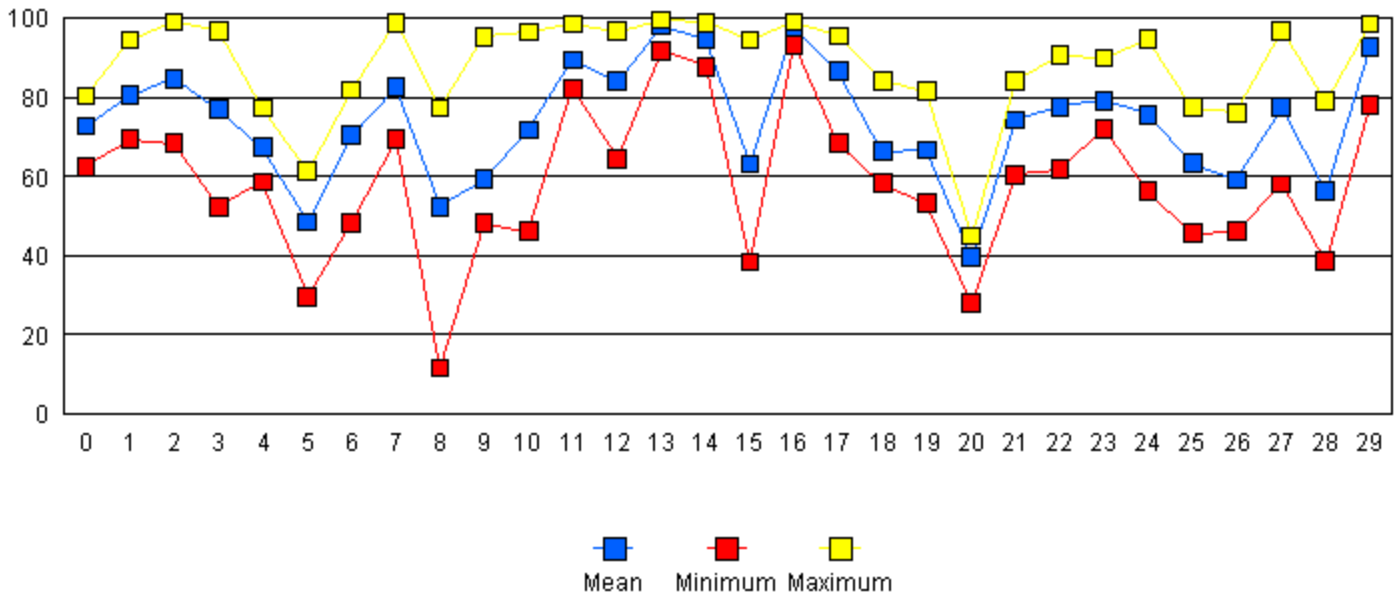
PMRC Tower: November - Air Temperature (degrees C)



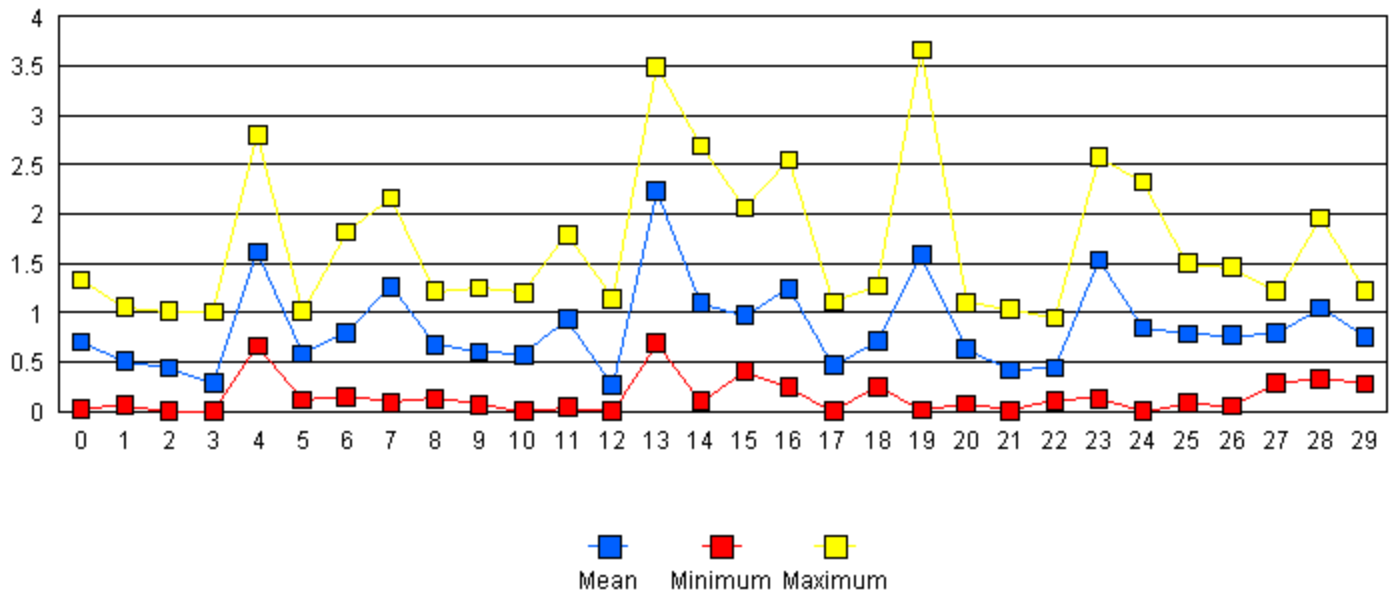
PMRC Tower: November - Horizontal Wind Speed (ms)



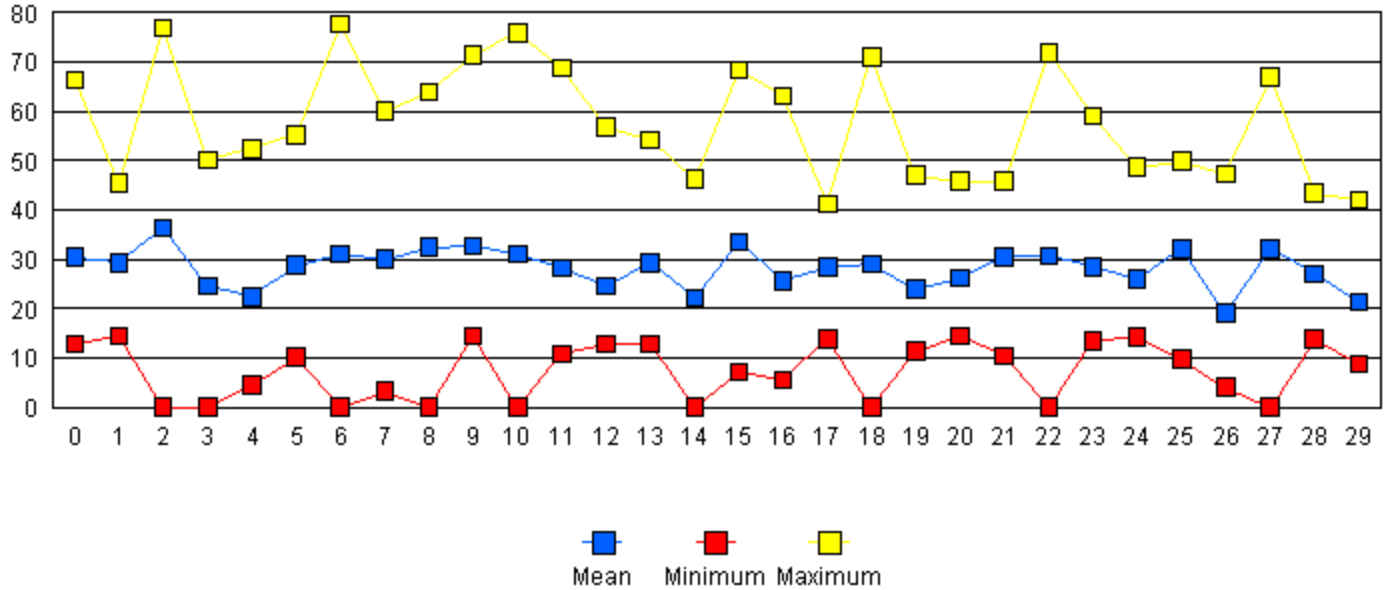
PMRC Tower: November - Relative Humidity (%)



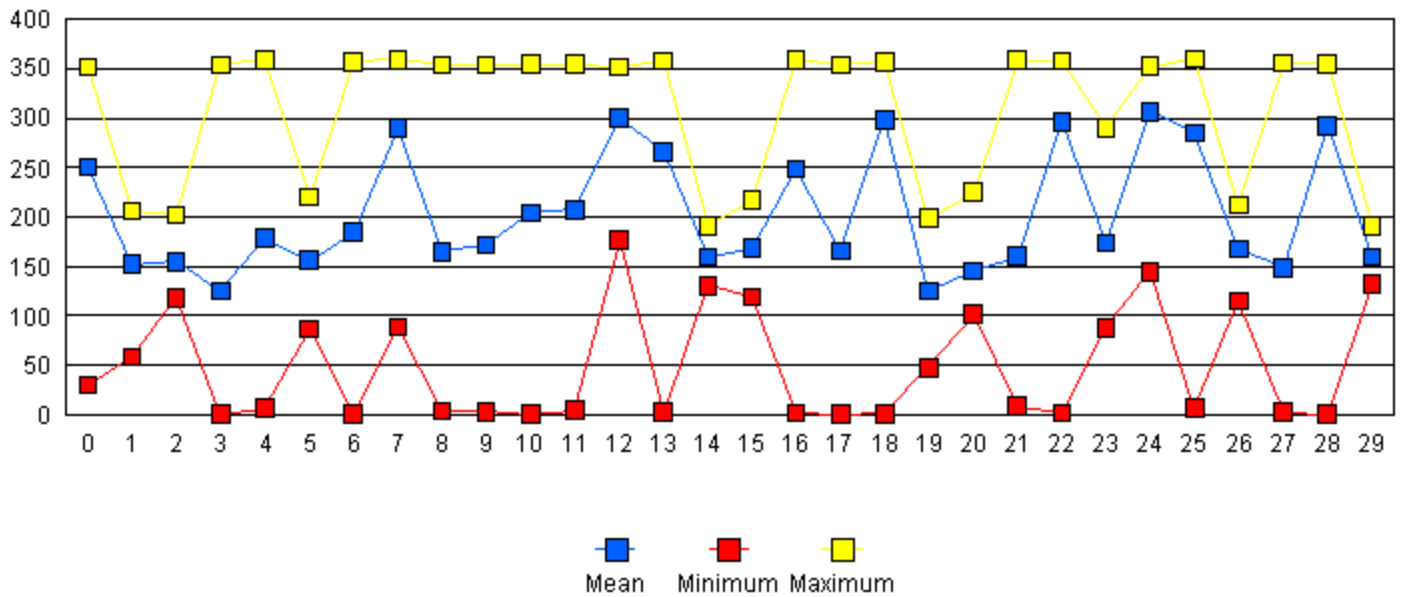
PMRC Tower: November - Resultant Wind Speed (m/s)



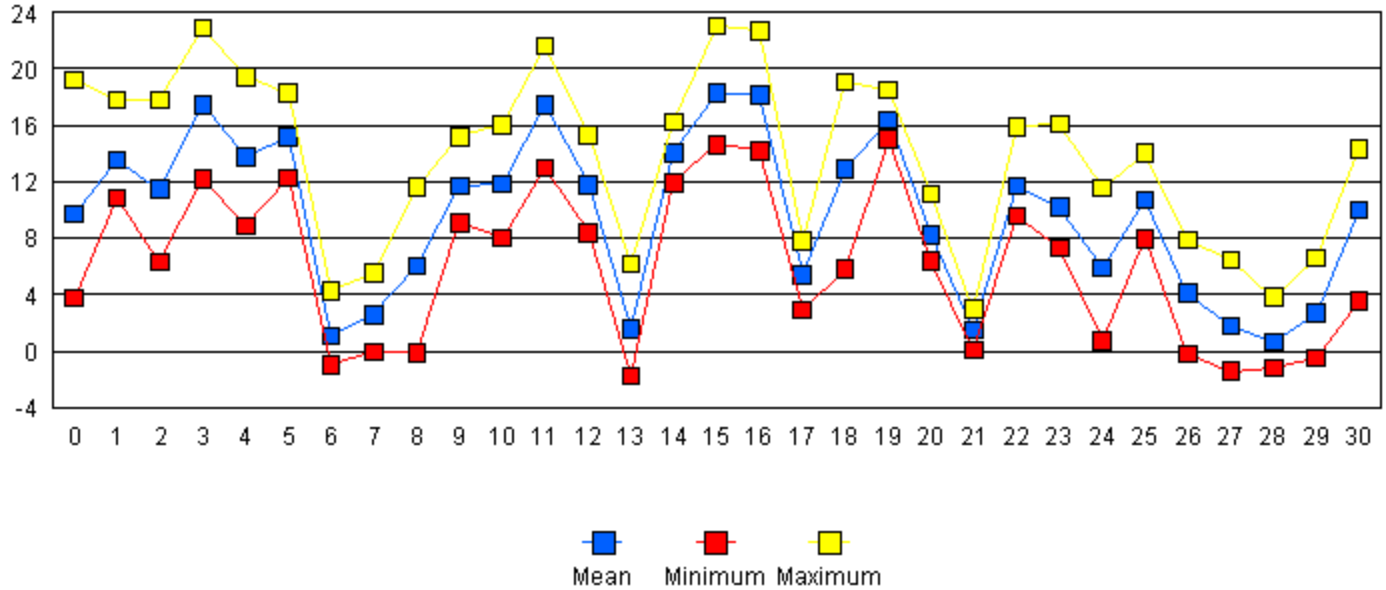
PMRC Tower: November - Stand Deviation Wind Direction



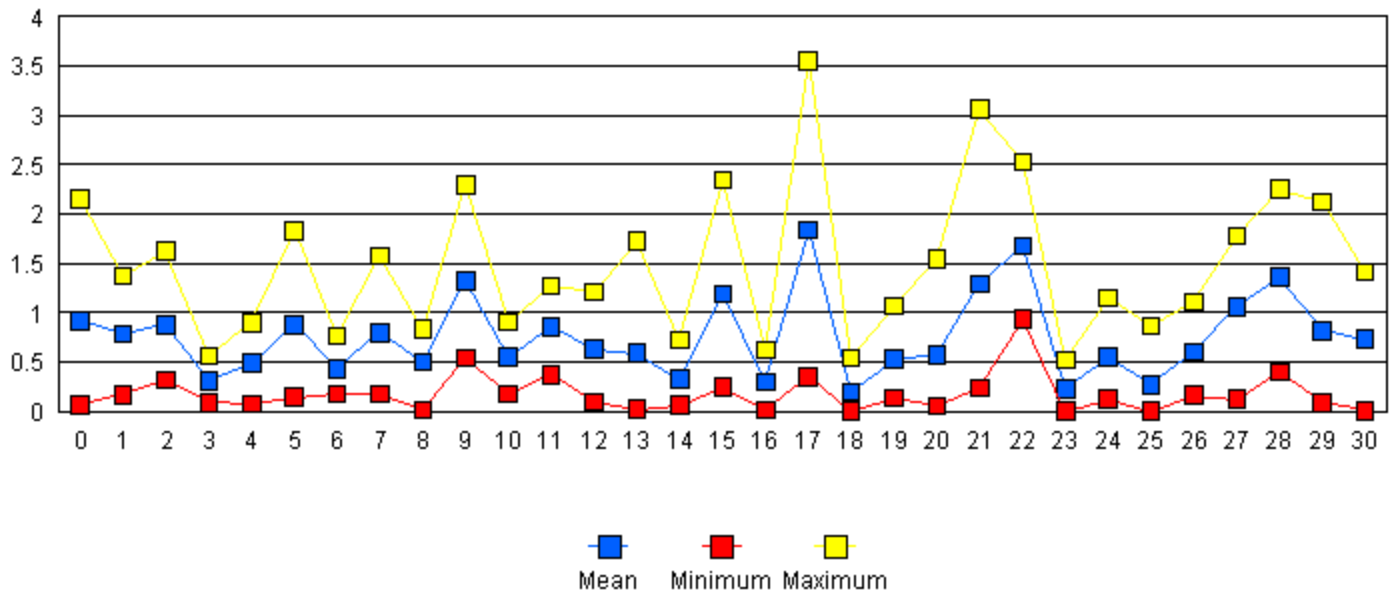
PMRC Tower: November - Wind Direction (degrees)



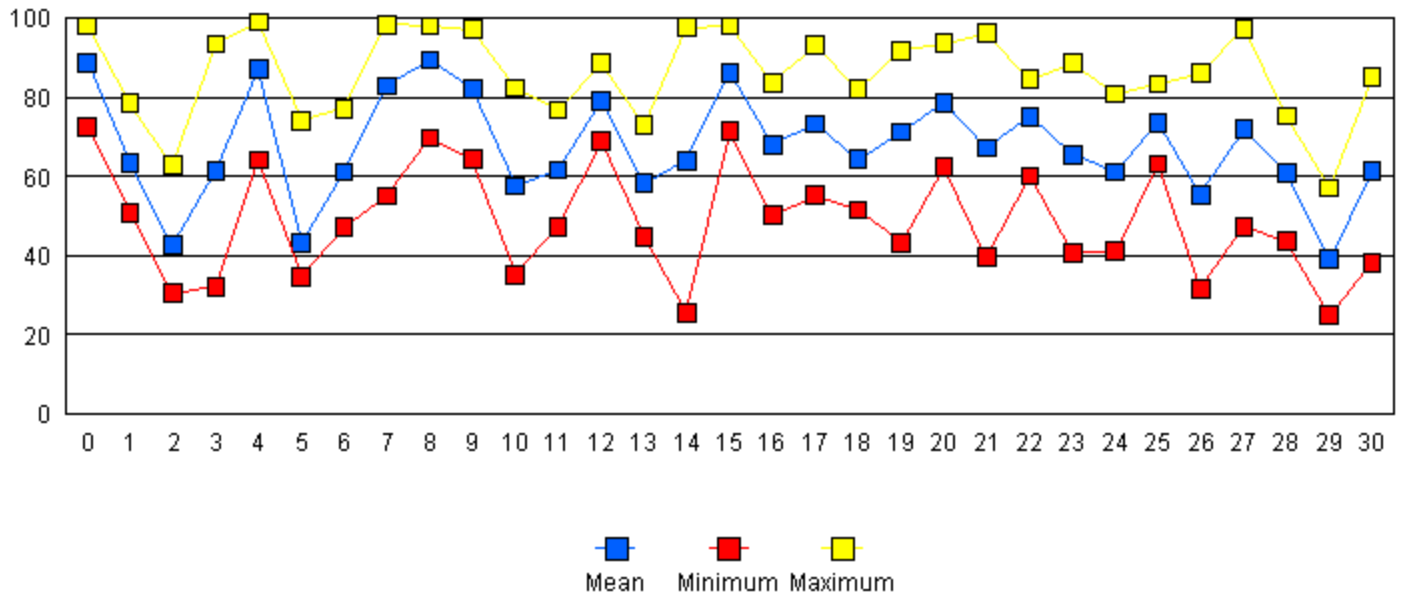
PMRC Tower: October - Air Temperature (degrees C)



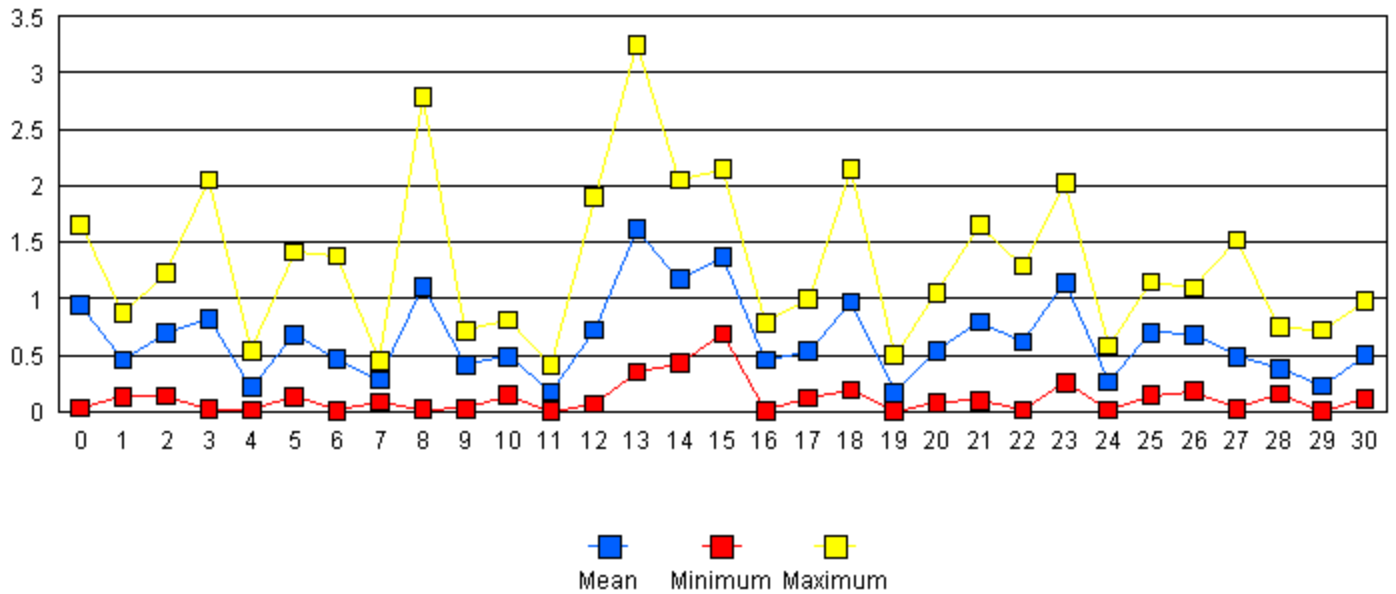
PMRC Tower: October - Horizontal Wind Speed (ms)



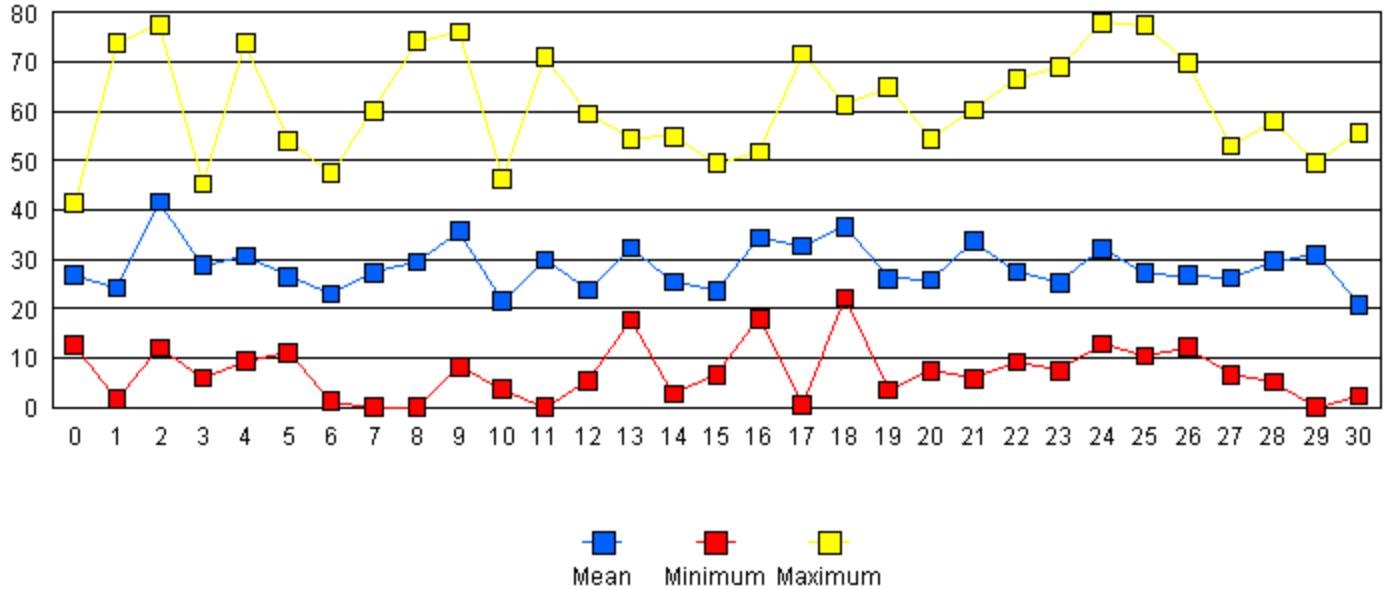
PMRC Tower: October - Relative Humidity (%)



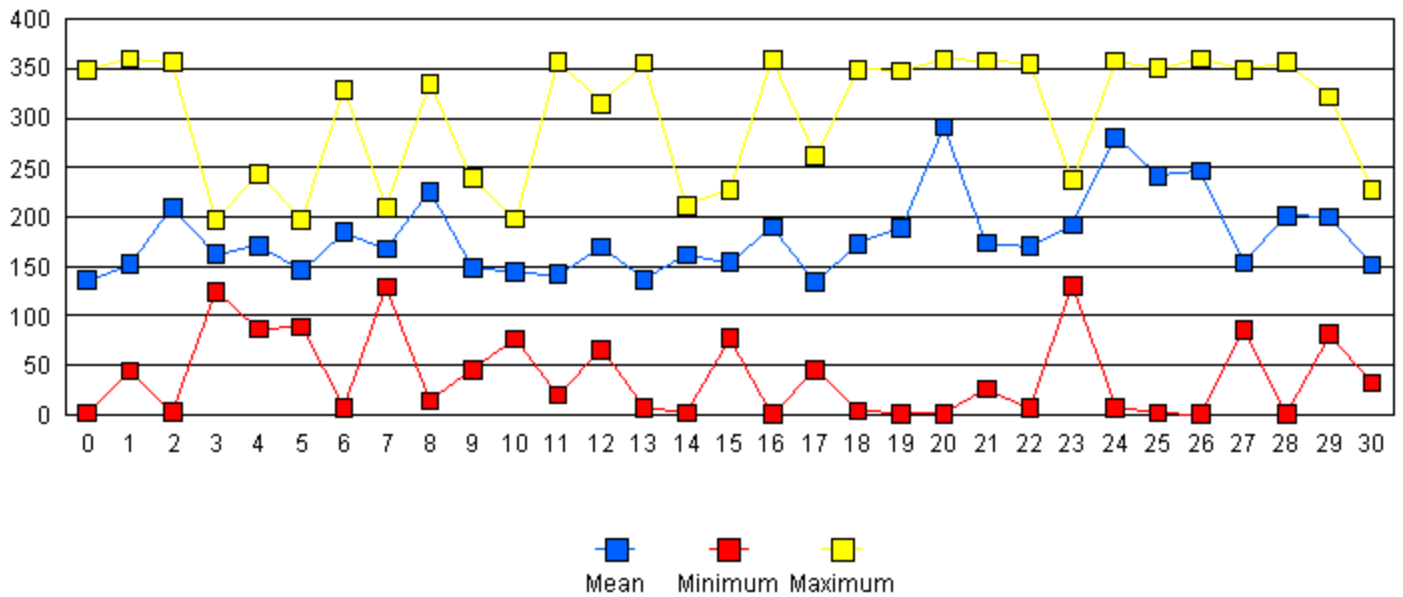
PMRC Tower: October - Resultant Wind Speed (m/s)



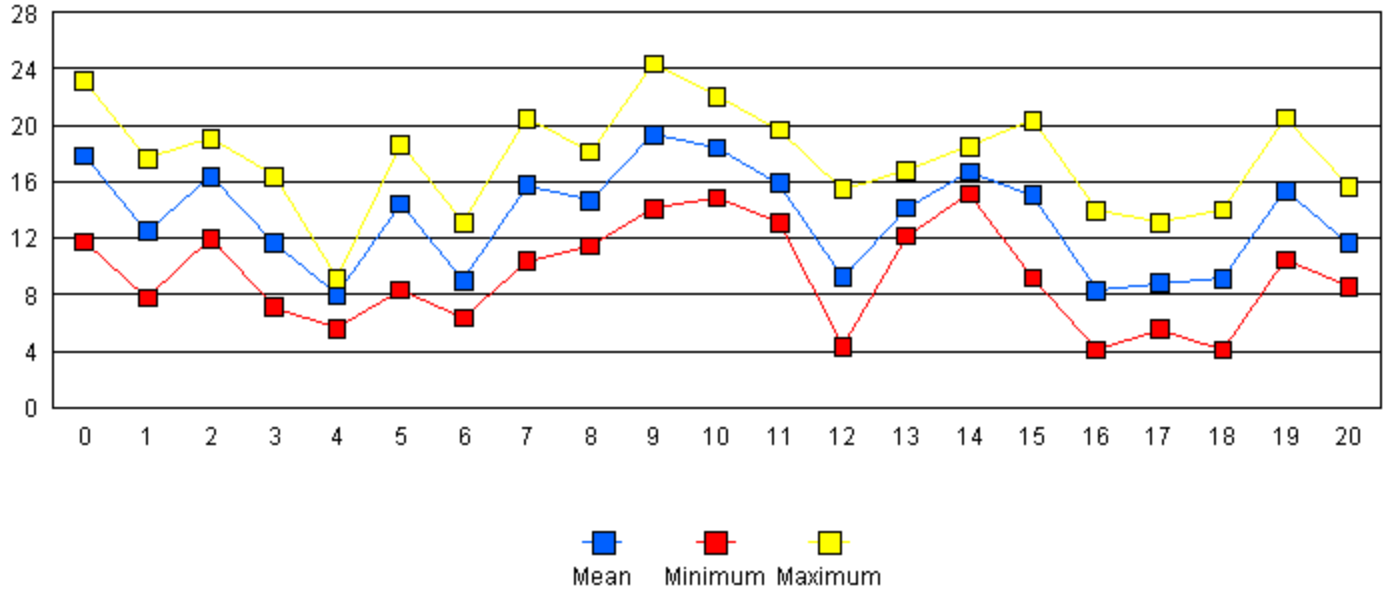
PMRC Tower: October - Stand Deviation Wind Direction



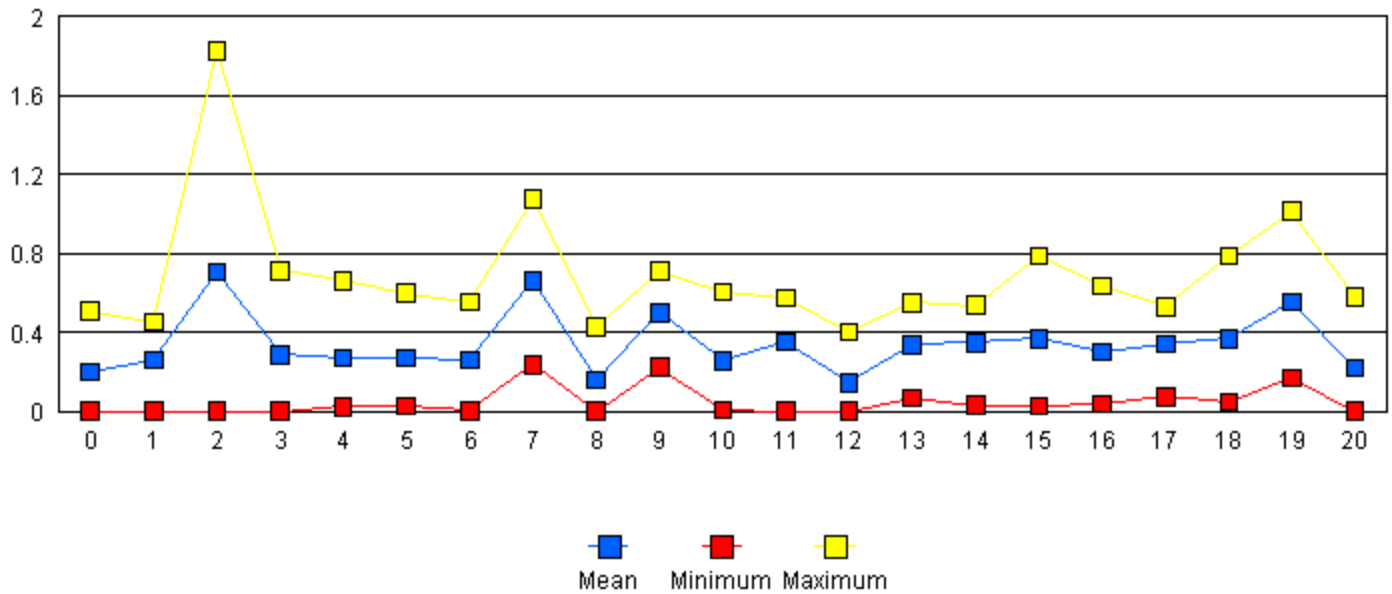
PMRC Tower: October - Wind Direction (degrees)



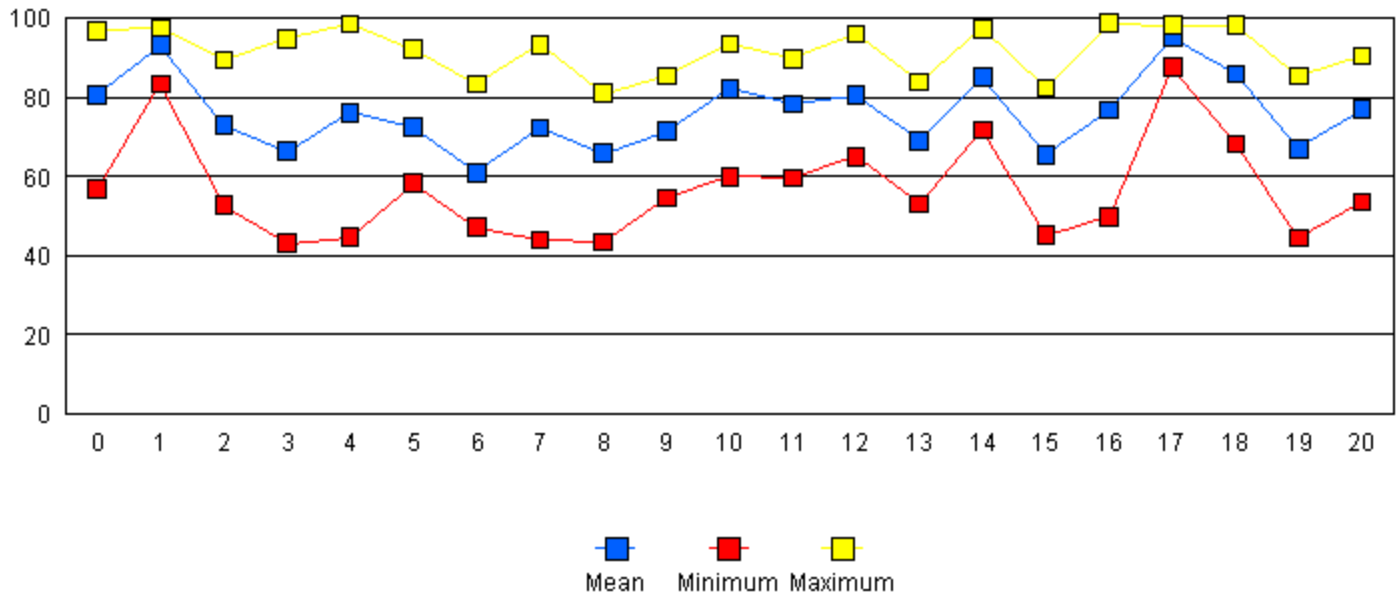
PMRC Tower: September - Air Temperature (degrees C)



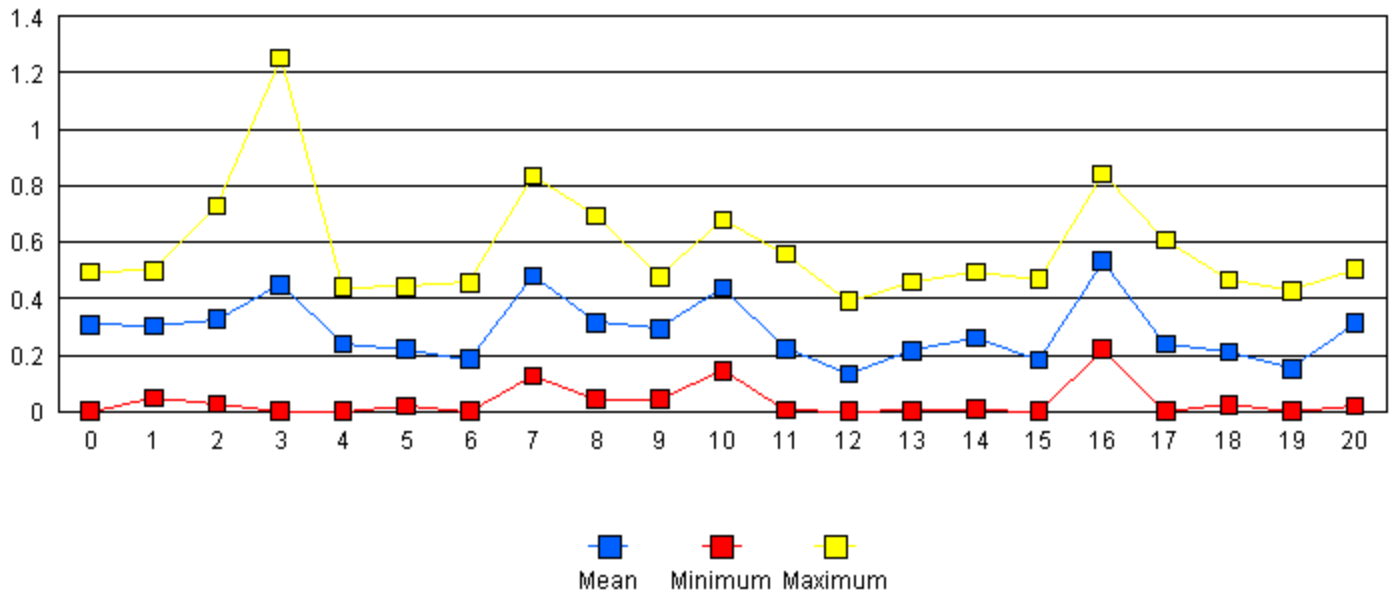
PMRC Tower: September - Horizontal Wind Speed (ms)



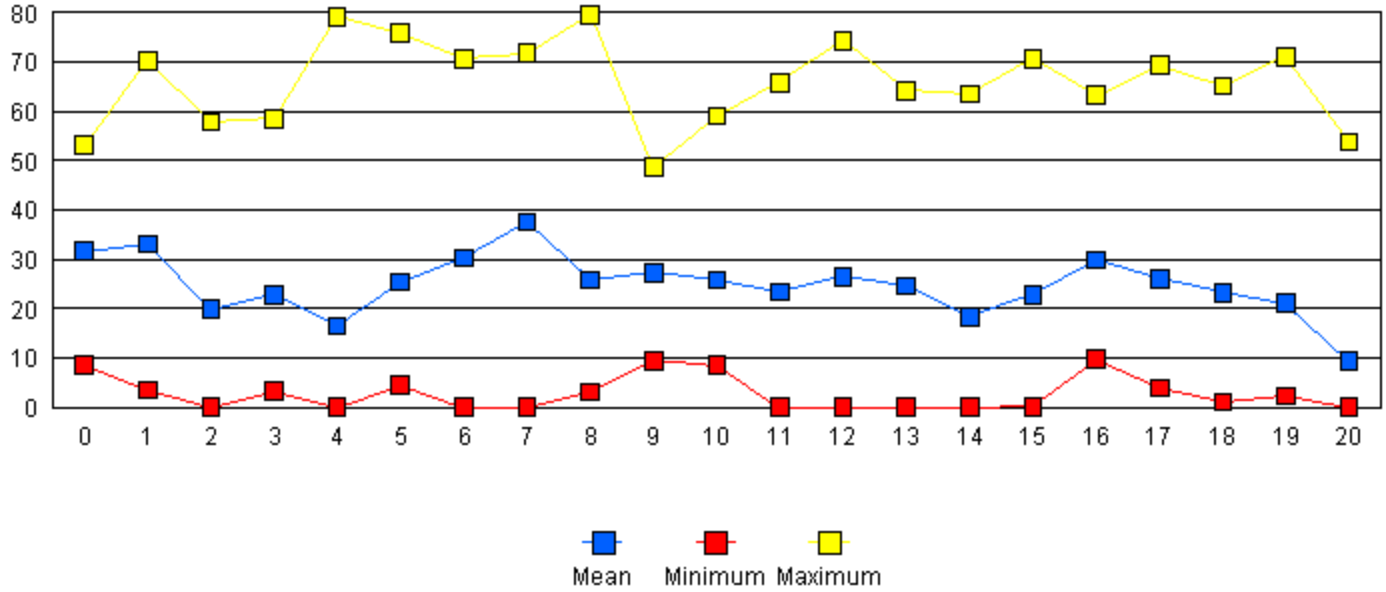
PMRC Tower: September - Relative Humidity (%)



PMRC Tower: September - Resultant Wind Speed (m/s)



PMRC Tower: September - Stand Deviation Wind Direction



PMRC Tower: September - Wind Direction (degrees)

