

7/22/17

South Side Rider Hollow

221 - 29

from Jake + Karen Fairbairn's

with Jame (her birthday), Gunnar + Simone Fairbairn

Site	p	Δp	Δe	e calc	e map	time	R
(A) 2810	30.00	$R = 0.950$			1500'	9:30 AM	
(B) Jake + Karen Fairbairn	29.80	0.20	190	1690 ✓	1690'	10:00 AM	
(C) 70° wall corner	29.70	0.30	285	1785 ✓			
(D) well-built wall, cross	29.60	0.40	380	1880 ✓		NOON	
(E) in open field	29.50	0.50	475	1975'			
(F) top SMT wall	29.45	0.55	523	2023'	2080'?		
(G) SMT corner	29.57	0.43	409	1909			
(C) 70° wall corner	29.70	0.30	285	1785			
(B) Jake + Karen's	29.80	0.20	190	1690	1690'	1:40 PM	
(A) 2810	30.00	0.00	—	—	1500'	2:00 PM	

$$\frac{1690' - 1500'}{30.00' - 29.80'} = \frac{190'}{0.20'} = 0.950$$

Vegetation + History

Rider Hollow Stream to (D):
Hemlock dominant W of wall,
to (C) only E of wall. Mixed
Hemlock-RM-DP E of wall
between (C) + (D). Pastures
abandoned early 20th century

(Z) Pasture aban. more recently
RM dom - MC - Lyco comp,
Mitch - Vacc ang - DP.
Maybe 1970s. OST + CARP

(D) Few OAKS around.

(V) Scots Pine plantation,
unusually straight + tall.
Growing 1 1/2 to 2 to 3 ft/y
and ca. 20' tall. Age
maybe only 40 years.

Planted 1970s? 1/2" diameter/year in broken snags.

Rhus radicans a few
small plants beneath
Dense MD + OST sapls.
under the Scots pine with
some RM, PB, B, ASH.

(E) Open field with scattered
groves + individual Scots
pines. A few e-wh-pines.
Solidago gram, rug, can.

Seeding OST-SUG-B.
Textbook example of pioneer
(pine) → Subclimax →
Climax.

Vegetation History, Continued

221 - 30

ADJACENT AREAS, FIELD NOTES

(F) 2 large BASP at end of wall. Below, betw

(E) + (G) along wall are several BB. 24" healthy beech

(G) to (C) Goodyera sp. - a few dozen plants in a colony with several upright stalks bearing flower BUDS. Under

(S) mixed HEM-hardwoods

(A) There are 4 species. Key it in Chapman's Guide

(C) Corner can be recognized by a grate-like hanging platform in a (RM?) - prob-a deer stand. (E)

Haynes Mtn. from Dr. John Sully's, pp. 221-9 to 12 6/10/97

Baker's Camp to Hiram's Knob, pp. 221-21 to 26, 11/21/09

Ike Bram Farm

pp. 221-13 to 16 7/30/06

(A)

(B)

(C)

(D)

(E)

(F)

(G)

(H)

(I)

(A)

(Y)

(G)

(J)

(B)

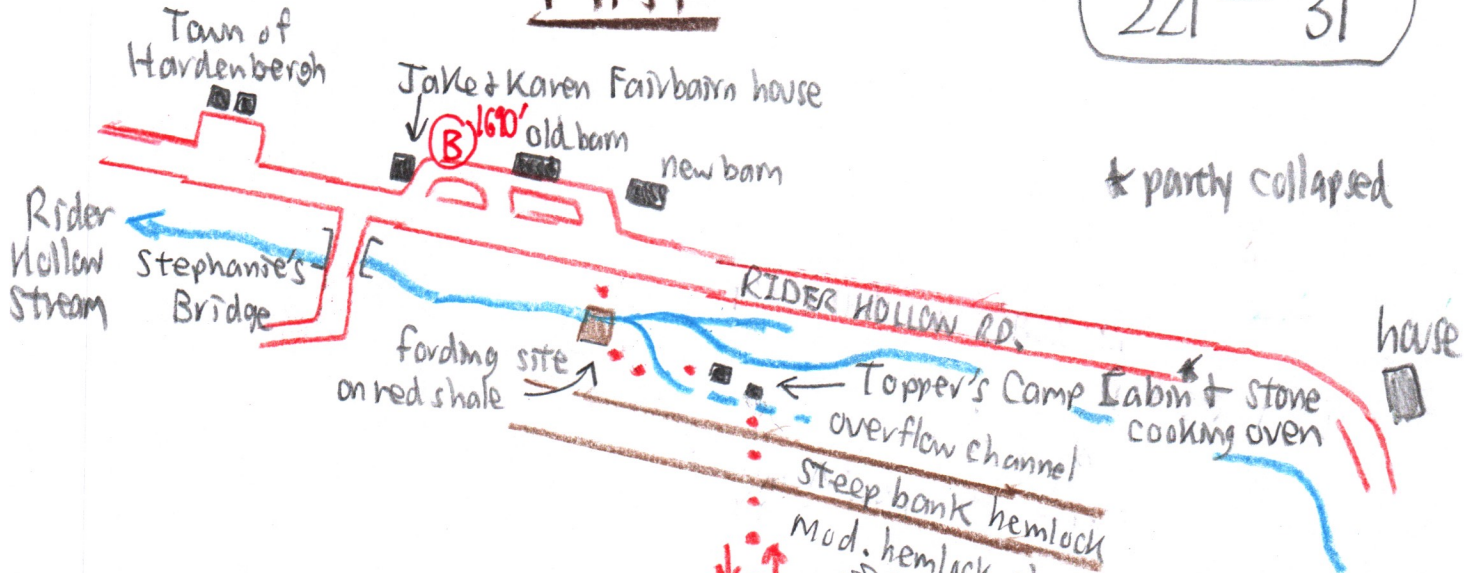
(C)

(E)



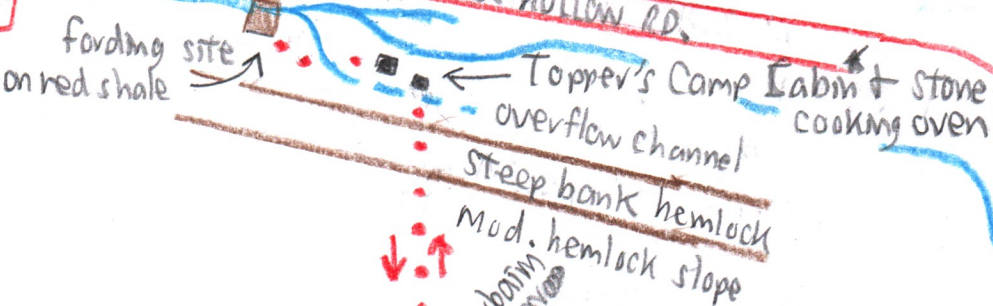
(D)

MAP


221-31



* partly collapsed



Scattered Scots Ewh. pine small groves + individuals



Woods



Acquired betw.
1924 & 1938
Great Lot 7
Garretson Tract
Lot #26, SE 3/4