

OF NEW YORK
 ENVIRONMENTAL CONSERVATION
 RECREATION
 005 -
 Service Charge
 NO REFUNDS
 001317

BOG #331 Mongaup Pond North

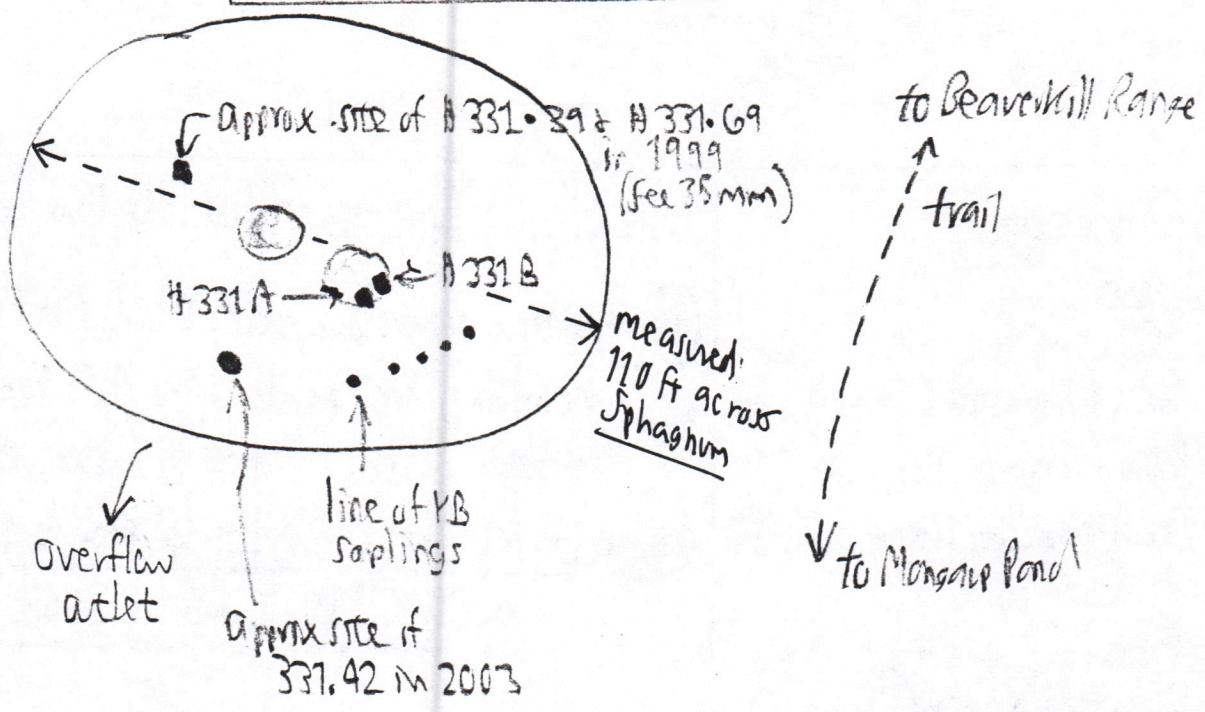
with Emma Bachmann of CCOB, 9/24/05

Mike Gile
 280-9

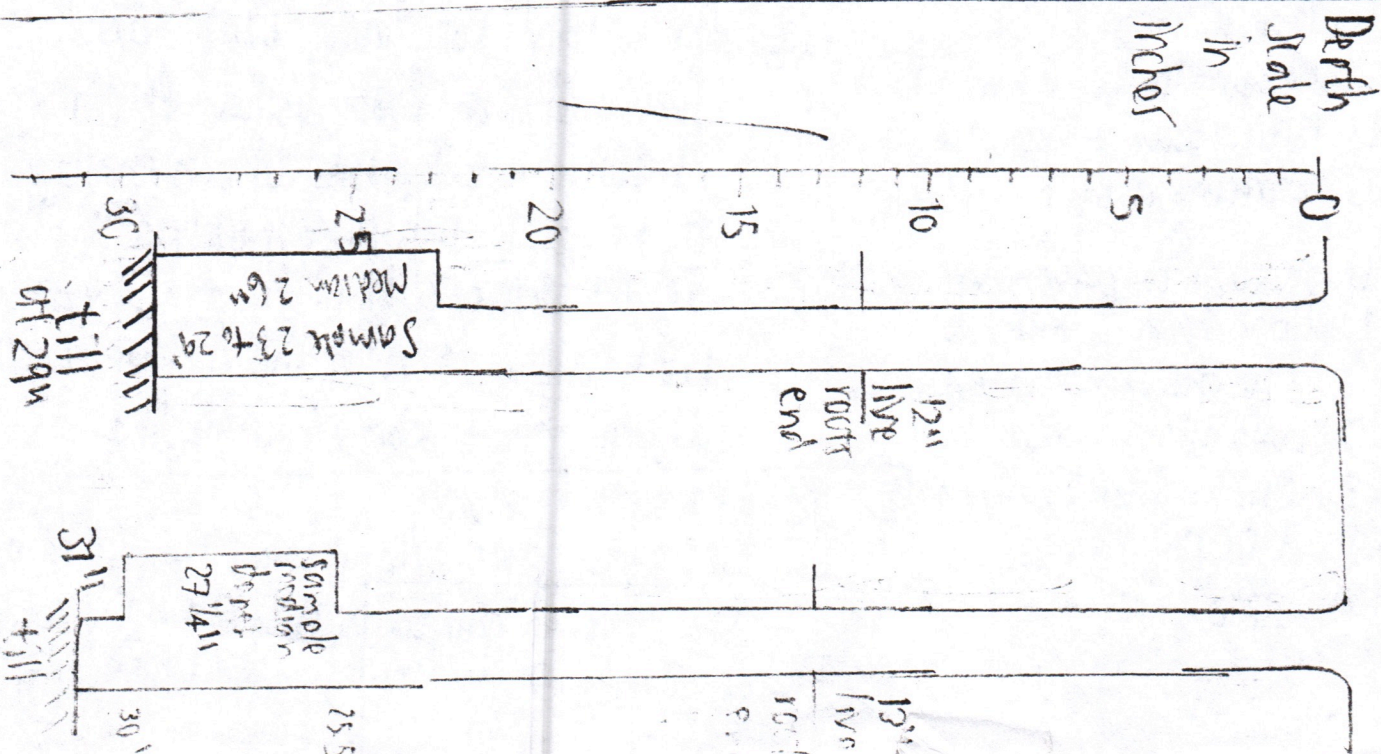
#331A & #331B are about 1 meter apart.

☉ = Open Scirpus patches,
 nearly free of CINN

Matt of bog is CINN hummocks



11511m C.M. Value 100L

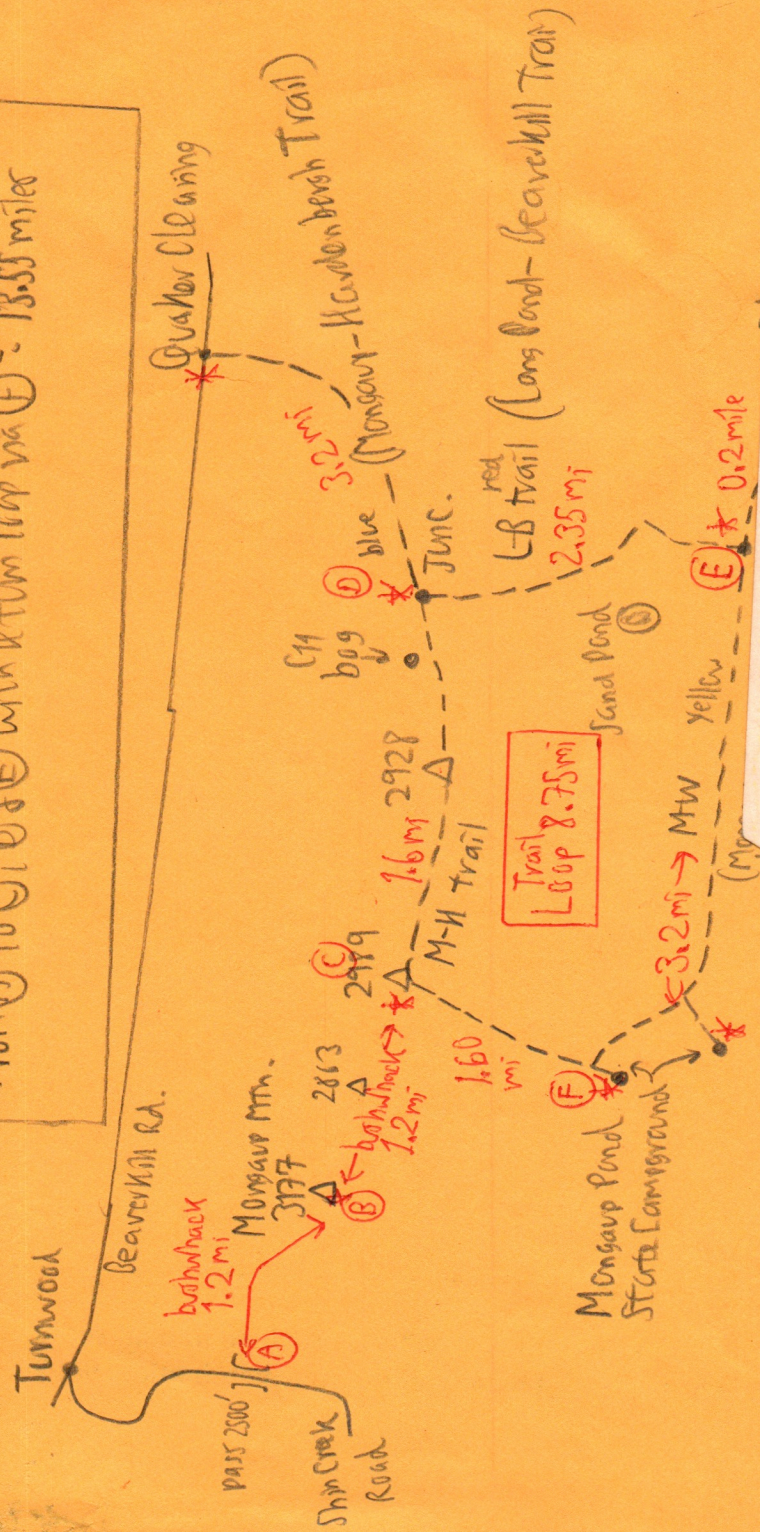


#331A green twosome
 #331B yellow twosome

From A to C & return to A = 4.8 miles
 From A to C, D & E & return same way = 12.7 miles
 From A to C, D & E with return loop via F = 13.55 miles

2-4
 2-4
 1-6
 2-35
 3-2
 1-6

 13.55



Beaverkill Valley

- 1. Bonisteel, Wm. J. 1941
- 2. Bonisteel, Wm. J. 1937

28610

#331B ^{Sample} has some fire roots (removed), One live. Might be some contamination. Most fossils are nearly fully-rotted, and few to begin with.

#331A - Fossils not especially abundant, those present mainly small wood chips, HEM bark?, & "charred" TB wood?

Both pits have a piece of wood ^{sampld} each from an undetermined depth, NOT the pit bottom.

Excursion mileage

0.0 mile - 2810
 3.2 Side trip to CCCD
 40.3 (via Livingston Manor)
 ② + Mogaup Pond Rd.
 45.6 Trailhead at Mogaup Pond
 Campground
 46.7 Campground gate house
 47.4 Beaver Meadow *
 47.8 Beech Mtn Rd Jc
 50.5 Return to ② + head E
 55.1 Flugertown + Pole Rds
 57.6 parking area, Flugertown
 Rd
 58.6 return to pavement
 59.1 Long Pond Trailhead
 60.0 Flugertown + Pole Rds
 65.0 W-Branch Newsmk
 71.8 Biscuit Brook Trailhead ③
 95.8 CCCD
 99.0 2810

Black Bear Rd - to new Wild Meadow Rd -

* The beaver meadow with dead scattered hemlocks, has peat up to 4 ft deep, as probed with a Davis sampler with rod. Definitely return here & sample this with Eijkelkamp in 2006! Done 6/10/06

③ The wetland just SW of Biscuit Brook Trailhead is on Frost Valley Property. A quick set of probes shows shallow to mineral substrate, mostly 4 to 8". In the future, ask when area dry at Frost Valley, to probe this further for any deeper peat spots for sampling.

④ Vegetation notes:
Gaultheria procumbens along Mogaup Pond on trail
 CB at trail register in Sub-PM-B forest,
 Baral grande over dominantes - \$, LL, OX, some DF
 & MYF