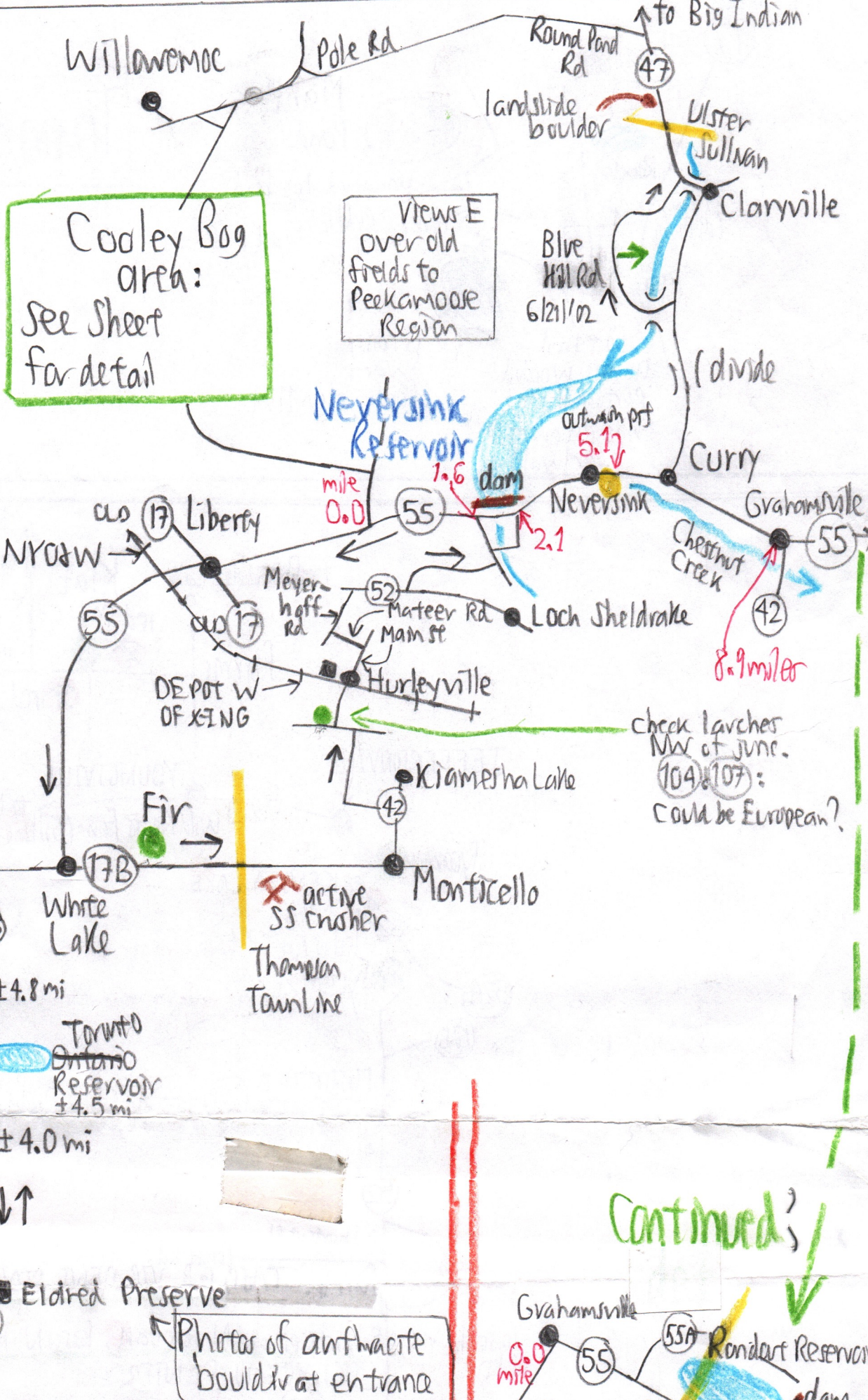


2841

# Sullivan County Road Log

6/15/02  
6/21/02



Cooley Bog area:  
See Sheet for detail

Views E over old fields to Peekamoose Region

Pitch Pine? Klat

Continued

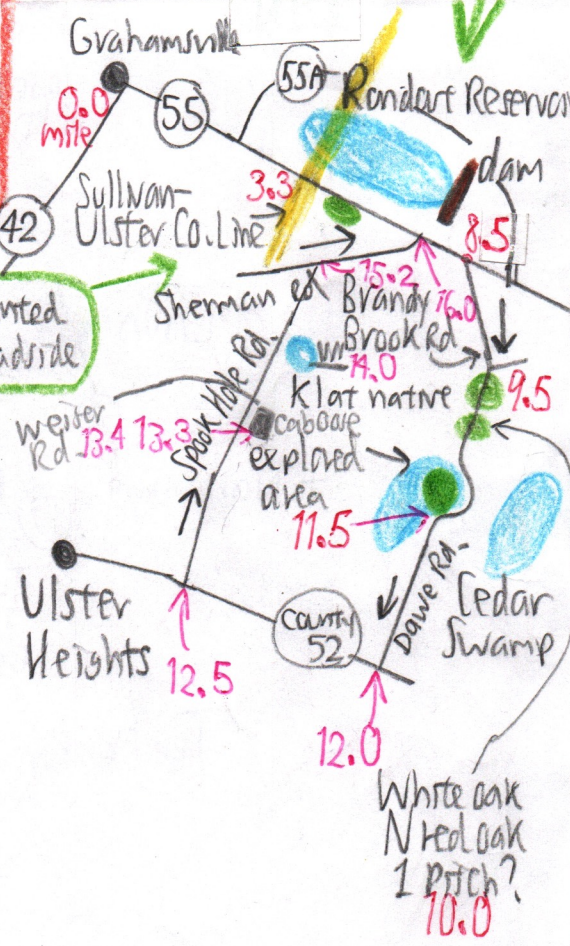
## Eldred roadside flora

- White oak
- N red oak
- E wh pine
- CARP
- BC
- Rmdom
- GB
- HEM
- TASP
- AMEL

- CORYLUS
- HAMOM
- KANG
- GAUTHIERIA
- COMPTONIA
- KLAT
- VACCANB
- DP profuse
- nil tree
- repro because of deer browse?

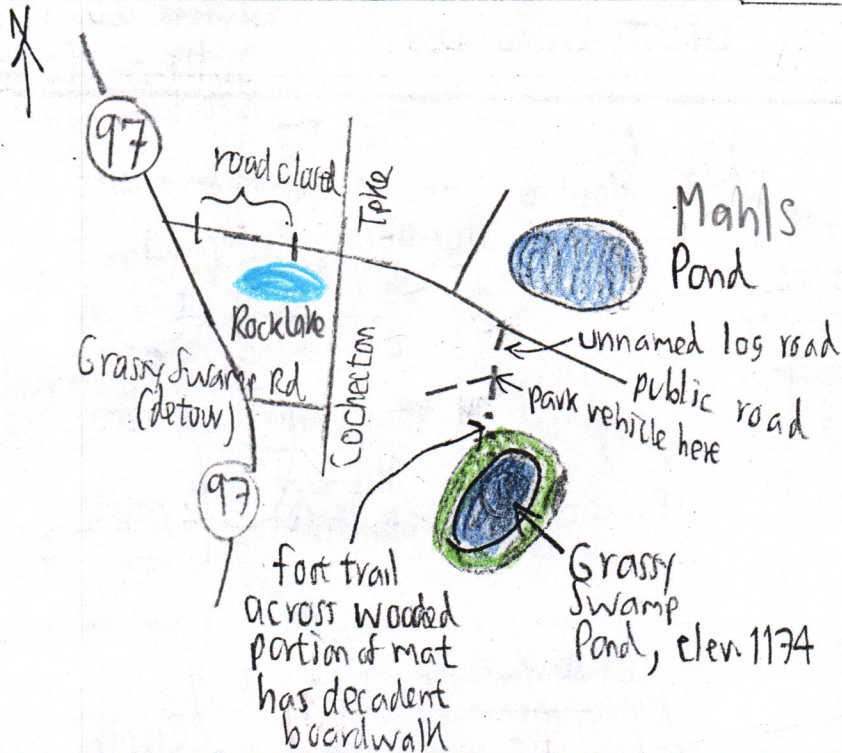
on W side of (SS) N of the Preserve

Klat planted on SS roadside



# Location: on Ten Mile River Boy Scout Reserve

289-2



Town of Tursten

4.4 mi to Livingston Manor  
Wes' Gillingham P.O.

to Shandee Lake  
Klat red SS  
farms  
Cattail Rd.  
Hardenburgh Rd.  
red shale

284-3

JEFFERSONVILLE  
YOUNGSVILLE  
Wild Roots Farm (Gillingham's)

Sycamore  
KENOZA LAKE  
Mueller Rd.  
ledge cut  
Sycamore

52A  
17B  
FOSTERDALE  
to Monticello

Shortcut Rd.  
Tamel Rd.  
farms: TASP, G.B., VIC DENT, STALWON, WHITE ASH  
are pioneers

To south: more E white pine & N-red oak, less N Hardwoods  
COCHECTON CENTER

Organic farm  
LAVA

to Narrowsburg  
1st White oak  
pond with mat of Characodaphne (?); Nymphaea infl.

8 miles to Kuland 10 1/2 to Eldred.  
Homestead Rd. (= Brook Swamp Rd.)

Ten Mile River

See detailed map at top

road closed  
Klat in flower  
Lake Mahls Pond  
Grassy Swamp Pond Bog  
#358

gray SS rock cuts  
Pitch pine & Comptonia  
Grassy Swamp Brook  
Grassy Swamp Rd.  
E white pine  
White oak  
E hemlock  
Shagbark

to Port Jervis