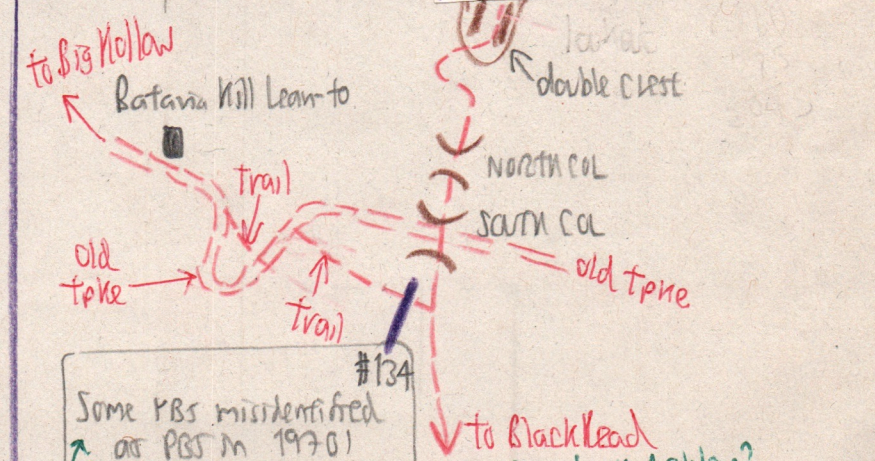
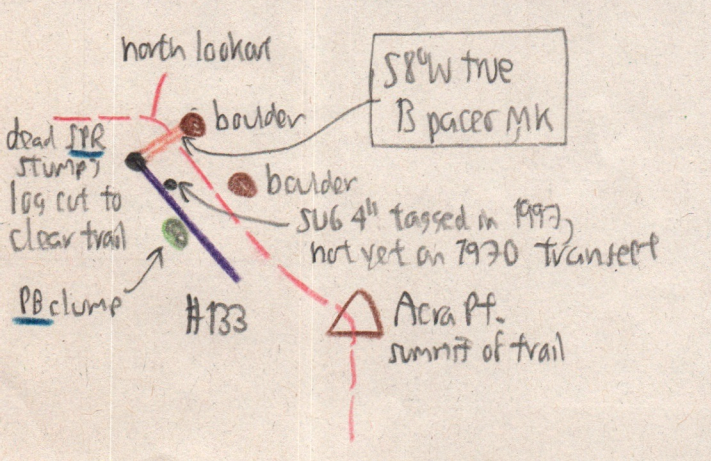
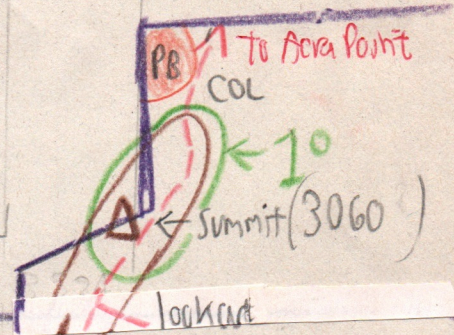


WINDHAM HIGH PEAK FROM BIG HOLLOW ALONG ESCARPMENT

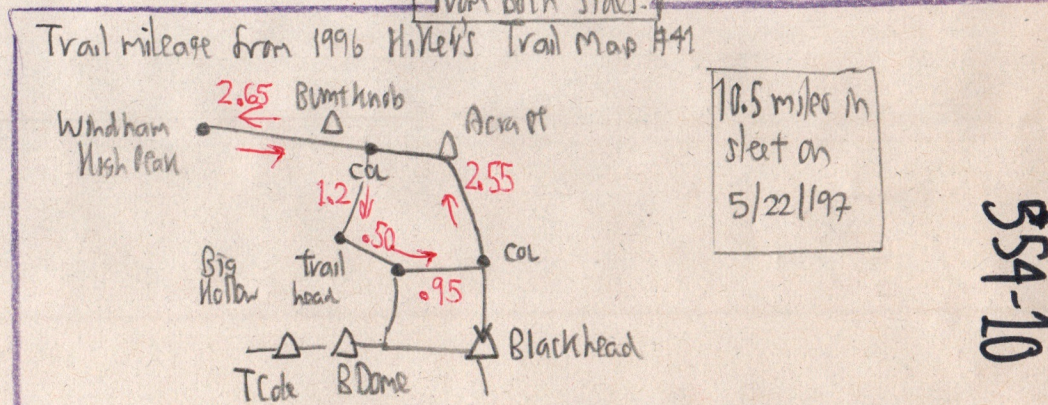
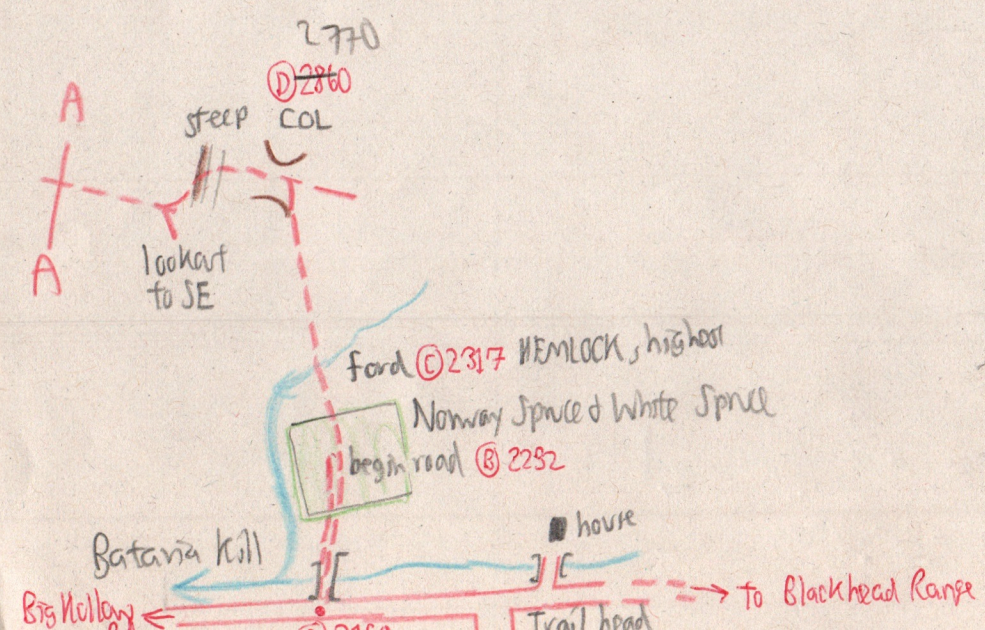
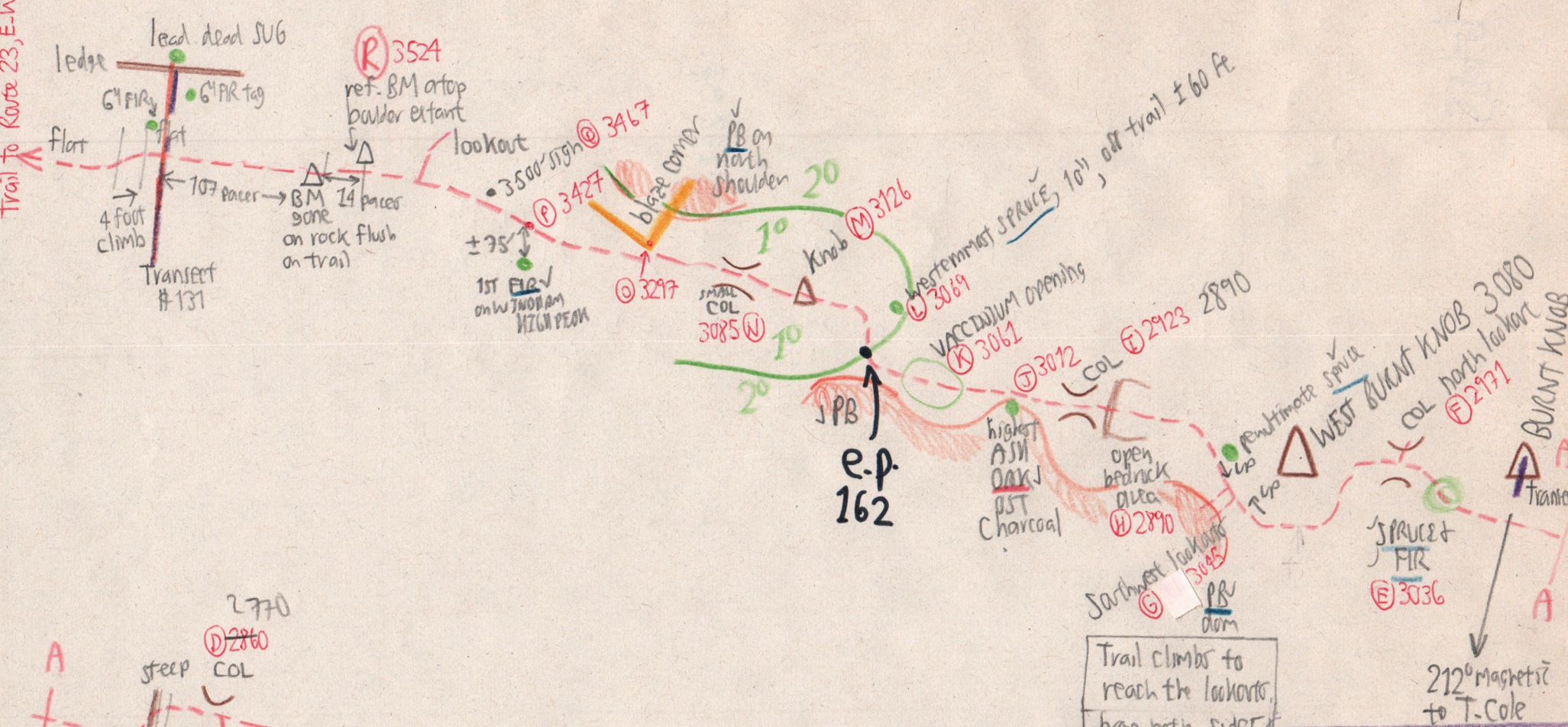
with Chuck Schimmer 5/22/97 5549 TRAIL

Site	Description	p	Δp	Δe	e calc	e map	r
(A)	Batana Hill, Big Hollow Trail Head	29-35	0	0		2160	$2760 - 2160 = 600'$
(B)	end plantation - pasture road	29-25	0.10	92	2252		$29-35 - 2170 = 0.65$
(C)	ford brook	29-18	0.17	157	2317		$r = \frac{60}{65} = 0.923$
(D)	Col to Acra Pt. + Bunt Knob	28-70	0.65			2760	
(E)	Spruce frz/w shoulder Bunt Knob	28-36	0.34	276	3036		
(F)	COL between Bunt Knob + west Bunt Knob; north lookout	28-44	0.26	211	2971		$3524 - 2760 = 764'$
(G)	Lookouts to SW at SW shoulder of West Bunt Knob	28-35	0.35	285	3045		$28-70 - 27.76 = 0.94''$
(H)	Open rock area	28-52	0.16	130	2890		
(I)	col, W Bunt Knob to Windham ^{High}	28-56	0.20	163	2923	2880	$r = \frac{764}{940} = 0.813$
(J)	last <u>OAK</u> , ASK, OST	28-39	0.31	252	3012		
(K)	Long flat, open VACC area at W end	28-33	0.37	301	3061		
(L)	Last spruce, at trail jog to N Knob top	28-32	0.38	309	3069	#162 ep.	
(M)	Knob top	28-25	0.45	366	3126		
(N)	small col	28-30	0.40	325	3085		
(O)	Blaze corner; <u>PB</u> on N shoulder	28-04	0.66	537	3297		
(P)	<u>✓</u> FIR off trail to SW	27-88	0.82	667	3427		
(Q)	3500 foot zone	27-83	0.87	707	3467		
(R)	Windham High Summit	27-76	0.94	764	3524		



Windham High Peak from Burnt Knob

NORTH ↑
Trail to Route 23, E-Windham



554-10