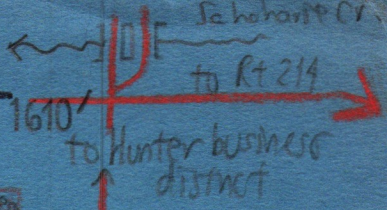


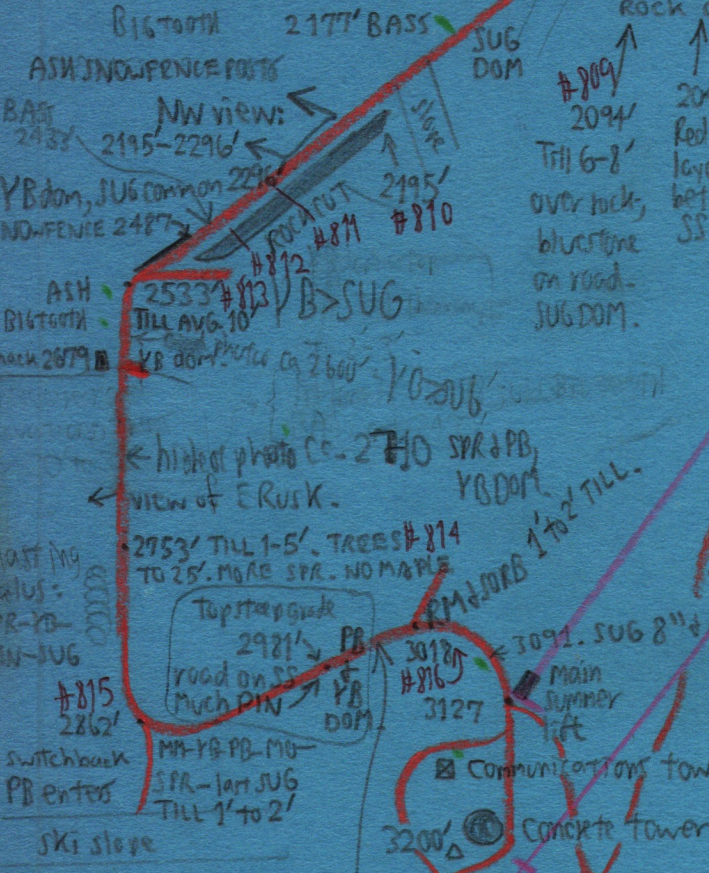
Colonel's Chair

8/10/77 341-2



Timetable		
Base	9:10 AM	NOON
Top of Lift	10:05 AM	----
Jc. Spruett Rd.	10:45	10:53

More Detail over

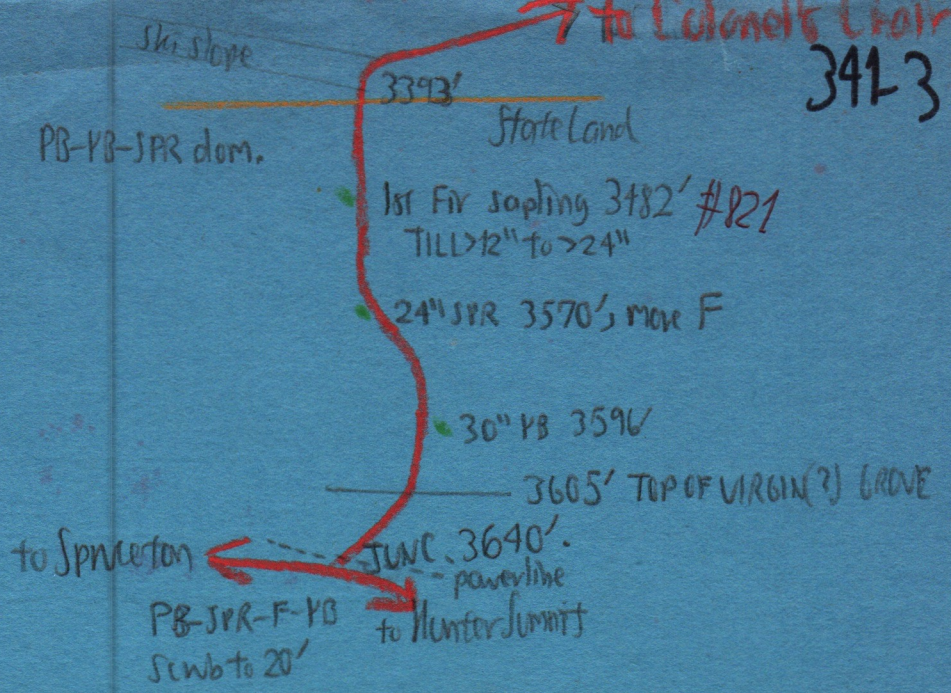


Descent over

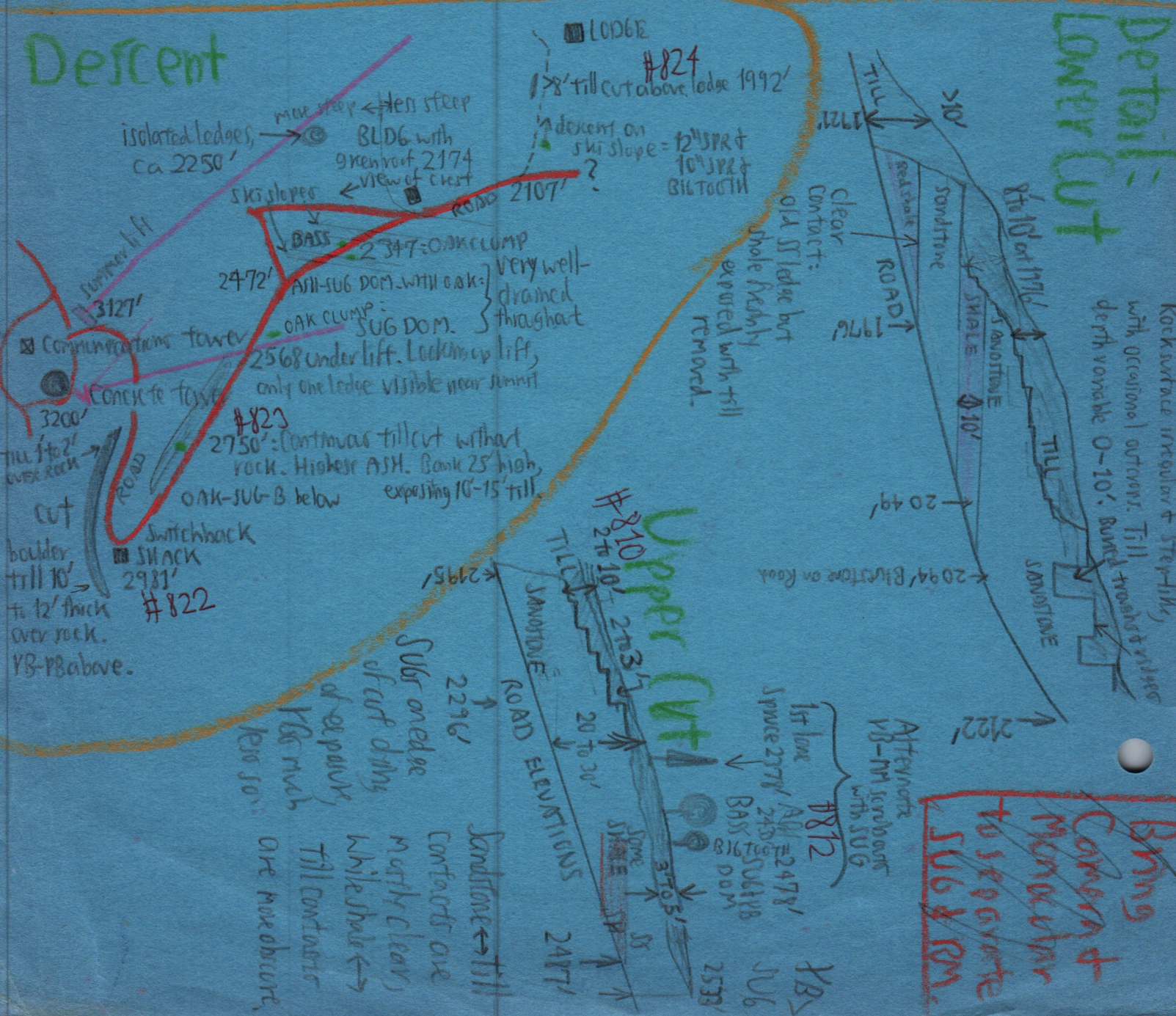
Spruce visible near Jones Gap, below Tld to the NE.
Spruce on E Rusk are widely scat down NE slope to 3000'.
What are light-colored crowns on NE slope of Rusk? BC?

Over Continued

to Colonel's Chair
3413



Descent



Detail Lower Cut

Rock surface irregular & step-like, with occasional outcrops. Till depth variable 0-10'. Buried troughs & ridges.

Bring Camera + Memory Card to separate SUB & RM.

Upper Cut

Upper Cut
#810
#812
#822
#823
#824