

# Hunter Mtn. via Devil's Path and Becker Trails 6/10/73

340-6

See also p. 340-94 ft

Location	Elev Map	Pressure	Elev interp. Time	Location	Elev Map	Pressure	Elev interp.	Time
STONY CLOVE LAKE	1980	29.66	10:30	LEANTO <sup>SOFT</sup> SUMMIT	4000	27.43		
Rear Booth		.64	2000	DRYOP PNEGOP		.48	3950	
Arts + C&M		.58	2055	YB		.49	3940	
C. stop frag.		.50	2125	MM-PIN-SORB		.50	3930	
Trail splits 3 ways		.46	2160	PREN-D. PNEGOP-SAMB		.56	3880	
Bass on trail		.44	2180	THALIC-TIAR-CINJA		.60	3840	
BUTTERNUT		.34	2270	CHE-HYDRO-GALION-DICENTRA		.62	3820	
Ledge bare, 30' high		.26	2345	RIBES LAC-TE-AFF				
Ledge top, take S fork	Last BASS	.22	2370	under YB-PB-SPR-MM, NO SUB!!				
Drip ledge on N.		.13	2450	Spring spur trail		.66	3790	
ASH, OST, OAK		29.04	2545	ACTAEARUBRA-ASTERNAO		.72	3735	
1st Spruce		28.86	2710	IMP (Under SPR-PB-YB-MM)		.73	3725	
1st PB, trail joins N		.78	2785	PRENANTHES		.74	3715	
A DIV		.65	2890	COMUNDA CLAY, POA ALSODES, RS		.81	3655	
center SUB-B.		.62	2920	SUG SEEDL, AN, SMILACINA		.88	3590	
MEDEOLA; ledge on N.		.55	2980	Fir out, SPR & PB scat below		.92	3550	
ARTS,	SUG GROVE	.53	3000	SUG SEEDL, DI. ERVILLA		.98	3500	
MP, LAP, STREET, A. THALIC?	ACTAEA, POA A.	.48	3045	Sugar tree upper limit		27.99	3490	
A DIV, TIAR, MITCH,	TU (2nd GROVE)	.34	3175	36" YB on trail		28.04	3475	
V ROT		.26	3255	STREET. ROS.		.11	3380	
		.16	3350	Sug rem. abundant		.15	3345	
		.10	3410	ARTS-CAULO-		.17	3325	
Trail descends slightly		28.00	3500	PA-VC-SOLIDAT?		.18	3315	
CXINTU		27.97		Highest BEECH, ERY		.22	3280	
1st brook: PCTLI.				Trail levels - DP, VPAL		.35	3160	
TE, TIAR, PREN,				V ROT, LONIC, LAP		.36	3150	
VV, THALIC, SAMB				MITCHELLA, Highest NEM 2" x 10'		.45	3065	
2nd brook				SPRUC-PB grove on 40° talus slope		.52	3000	
BRACHIRIV-IMP-LAP						.70	2835	
AFF - NO SUB				2nd highest NEM spl.		.75	2790	
VV, THALIC, TIAR				End bark road 12" NEM		28.81	2735	
SWITCHBACK OLD LOG CAMP	3530	27.96	12:10			29.02	2560	
Highest SUB+BC		.78	3690	Old BIG TOOTH, ASH		.10	2495	
Highest B; boulder on Mn		.72	3740	RANUNC ABORT, A DIV, SOLIDAT, BASS		.11	2485	
Ledge on W		.63	3820	ACTAEA RUBRA, VERONICA OFF		.24	2365	
Ledge on W		.57	3875	ASH REPRO		.29	2320	
Trail joins W		.52	3930	OSTRYA		.36	2255	
Trail joins N		.46	3970	ARALIA RACEMOSA		.37	2245	
		.44	3990	brook enters trail		.39	2225	2-30
				logging on north		.46	2160	
				meet Main Creek		.54	2085	
				old clearing		.55	2075	
				LMO OBS, AMEL LAEV		.64	1980	
				Join log road, cross trlp.		.66	1960	
				Spillway & pond 1930		.69		
				old field with untrammeled		.73	1890	
				BC!		.74	1880	
				stone wall		.75	1870	
				OAKS		.78	1855	
LEANTO OLD TRAIL SITE	4000	27.43	12:47	Bridge over creek	1820	.81		2-47
TOWER	4040	27.41		Route 214	1815	29.82		

↑

3530-1980 = 1550'  
29.66-27.96 = 1.70"

↓

11:30

11:55

11:55

3540

4000-3530 = 470'  
27.96-27.43 = 0.53"

↑

4000-1930 = 2070'

27.96-27.43 = 0.53"

↓

29.69-27.43 = 2.26" = 1.09"/1000'

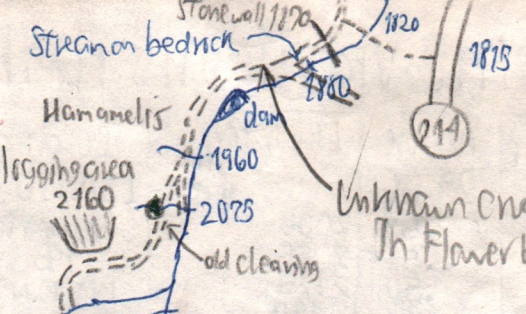
↑

↓

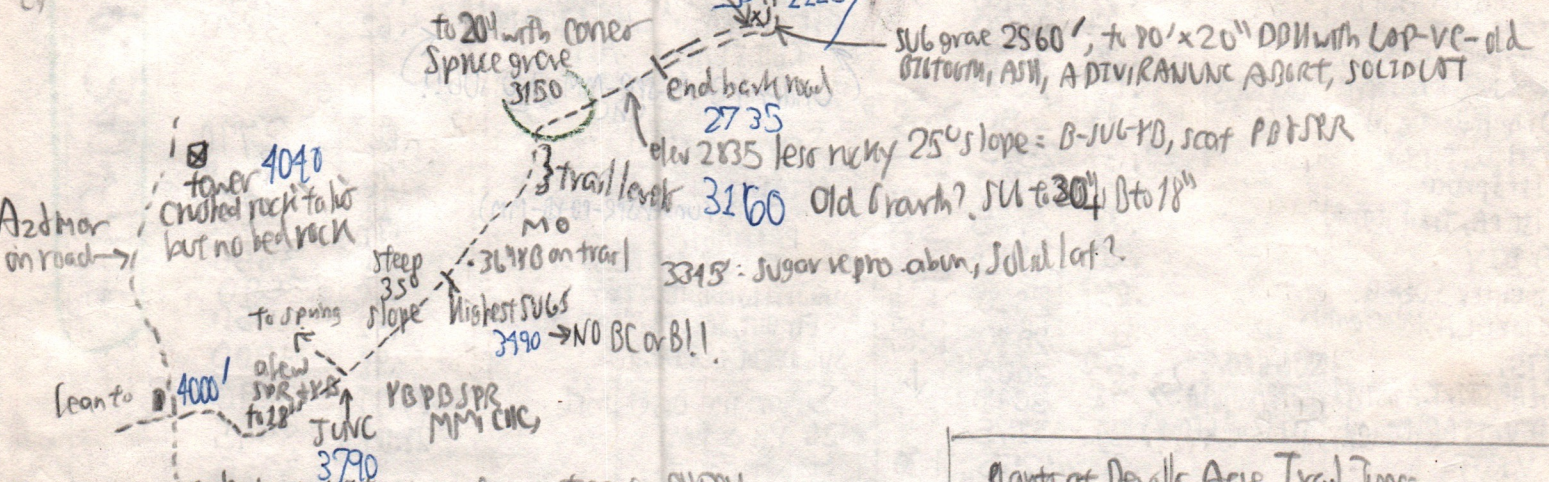
Hunter Summit Flora

- VA to 6' tall
- DRR
- DRD
- PB-S-F
- RG-RA-PIN-AN-CC-g
- Pahlia? at least 2; also Lycop obs, Scrb.
- Ly

340-7

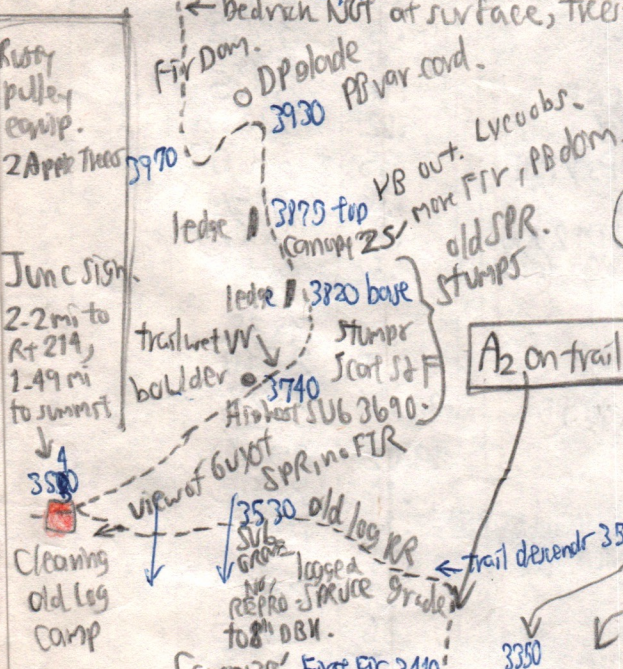


Unknown checker in field =  
In Flower 6173, white petals 1/8" long.



Plants at Deville Acre Trail Junc:  
Apple, PB, Sambic, C, M, Lap, U, nucleum?,  
Barbarea, Solid rug?, Yarrow, Dandelion.  
SUB but no repro.

View of Guyot through Trees: Scot SPR, 90% hdwd.



A2 on trail

Dom: SPR-YB-DC-junc SUB; high elev ground cover  
SPR repro

Max YB SPR on exposed & steeper portions. 6' scrb.  
Dense thick, nothing exceeds 8' DBH.  
PB-YB-SPR.  
TB-MC-CA-M-ox

Junces 50' wide either side of brwn. SUB seedlings.

Red Spruce

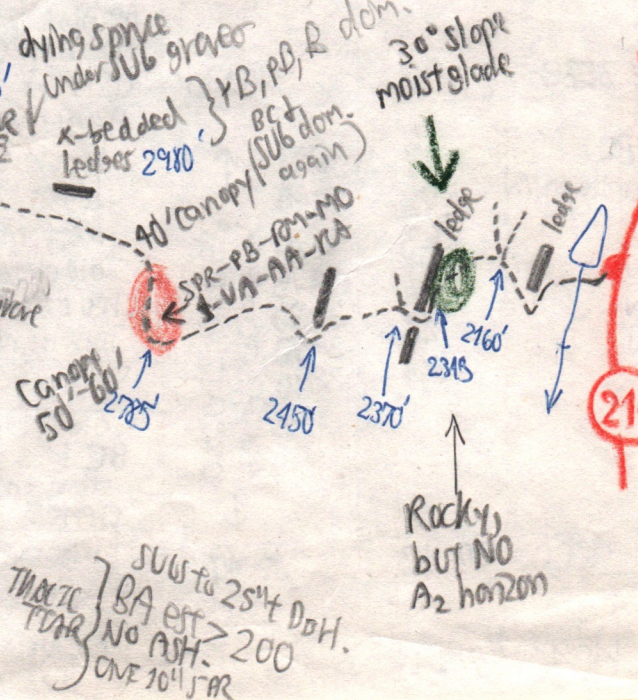
gentle 50 slope to S.

BC dom with B-YB, some SUB

max big spruce betw. SUB groves

YB&PB

CHC  
POA  
ALS  
UVU  
RA  
VV  
VA  
JAM  
A  
THELP  
LL  
ox



214

THATC 7 SUB to 25" DBH.  
BA est > 200  
No ash.  
ONE 10" JAR