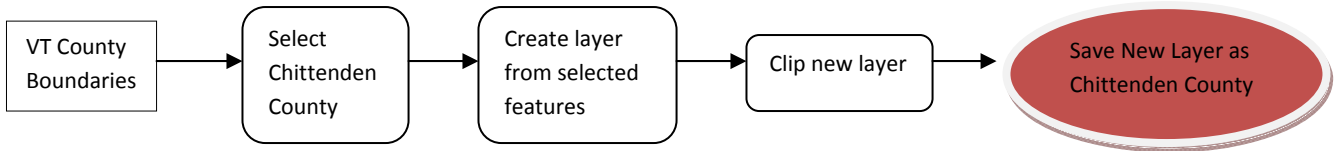
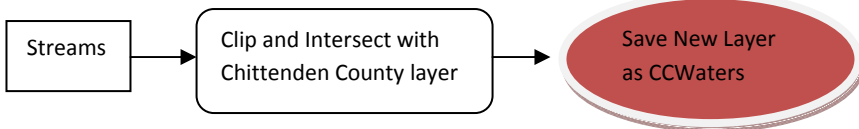


Flowchart by R. Beauregard:

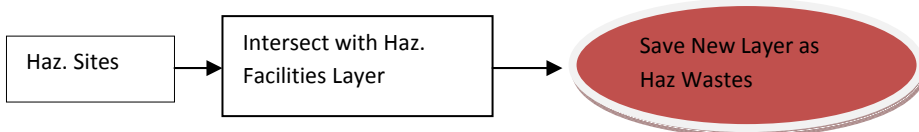
1. Create a Chittenden County border layer so I can intersect other layers with this one, thereby creating new layers.



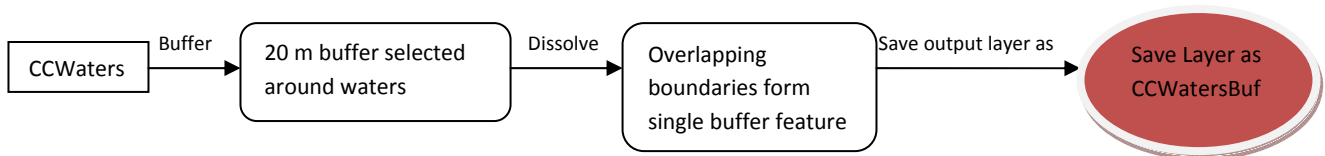
2. Clip streams layer to join it with the Chittenden County layer.



3. Combine hazardous waste facilities and sites into one layer.



4. Establish a 500 meter buffer with the CCWaters Layer and save as a layer file.



5. Finally, using select by location we can combine the Haz Wastes with the CCWatersBuf, save the layer, and complete the project.

