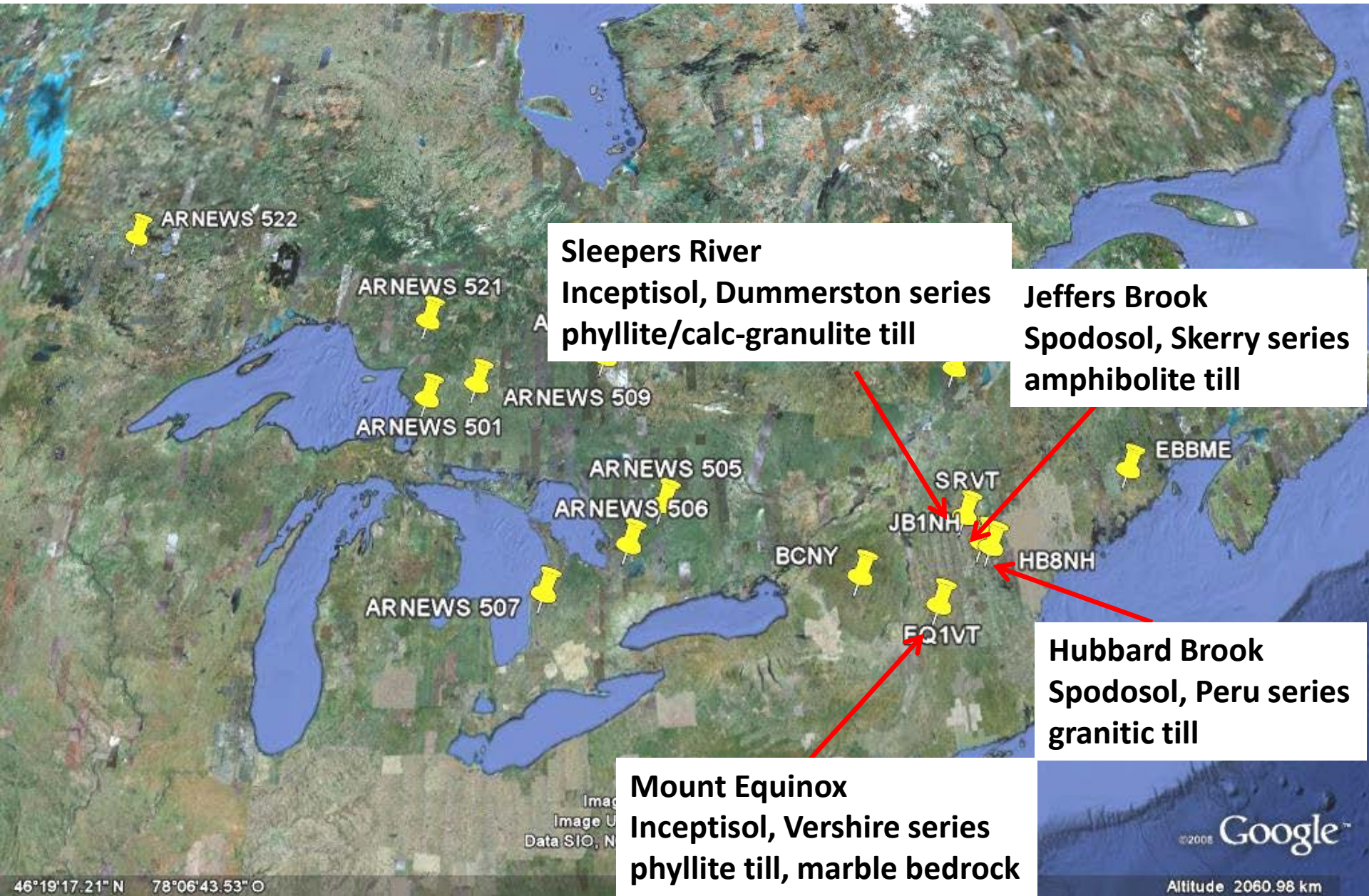


# Soil resampling project



**Sleepers River**

**Inceptisol, Dummerston series  
phyllite/calc-granulite till**

**Jeffers Brook  
Spodosol, Skerry series  
amphibolite till**

**Hubbard Brook  
Spodosol, Peru series  
granitic till**

**Mount Equinox**

**Inceptisol, Vershire series  
phyllite till, marble bedrock**

©2008 Google™

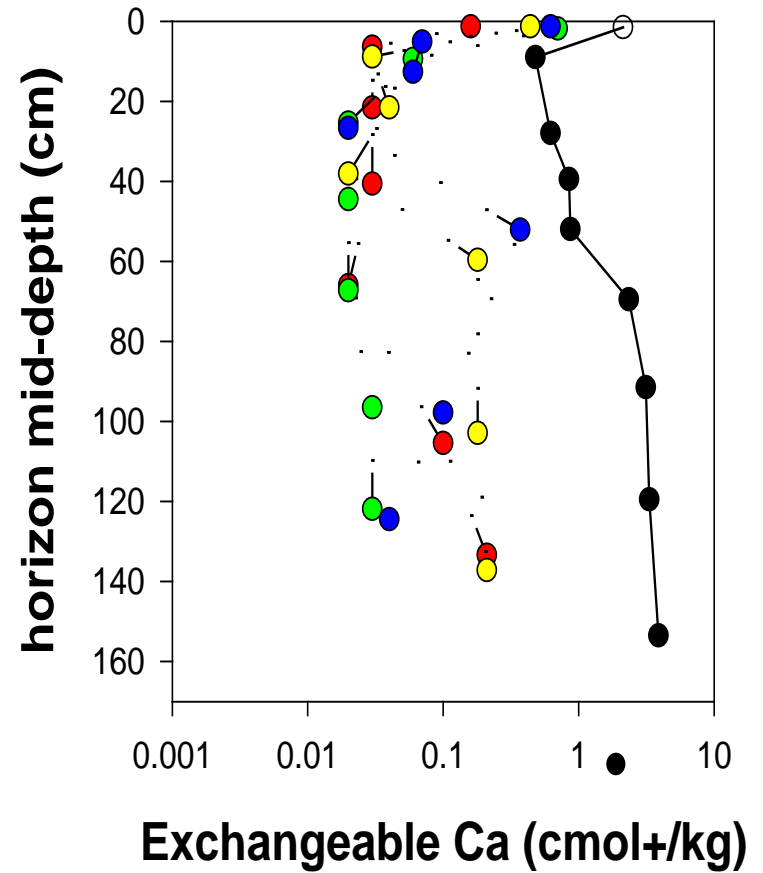
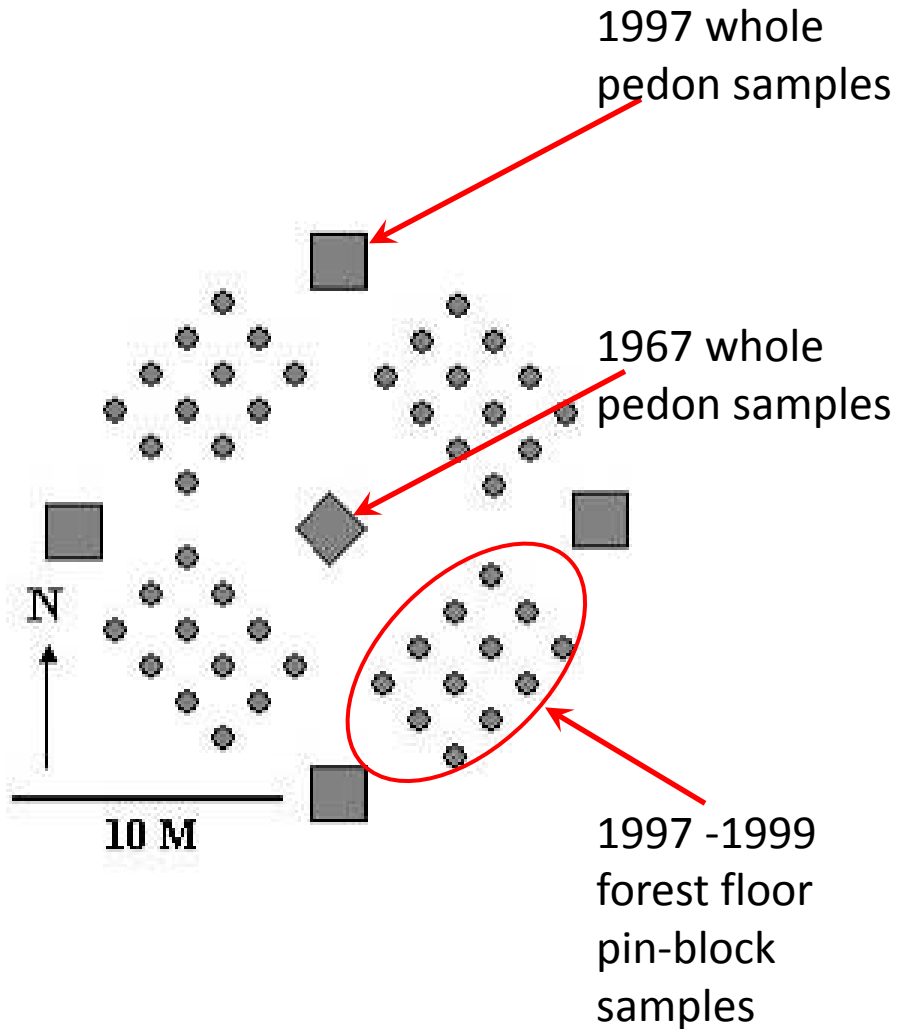
Altitude 2060.98 km

Image  
Image U  
Data SIO, N

46°19'17.21" N 78°06'43.53" O

# Thirty Years of Change in Forest Soils of the Allegheny Plateau, Pennsylvania

S. W. Bailey,\* S. B. Horsley, and R. P. Long



# Re-analysis of Archived Samples

